



2014

Anuario Meteorológico Cafetero



FoNC
Fondo Nacional del Café



FEDERACIÓN NACIONAL DE CAFETEROS DE COLOMBIA

CENTRO NACIONAL DE INVESTIGACIONES DE CAFÉ
«Pedro Uribe Mejía»

DISCIPLINA DE AGROCLIMATOLOGÍA

2014

Anuario Meteorológico Cafetero



FoNC
Fondo Nacional del Café

Se canjea con publicaciones de la misma índole

DIRECCIÓN
ADDRESS

Cenicafe, Manizales, Caldas, Colombia



Federación Nacional de
Cafeteros de Colombia

Ministro de Hacienda y Crédito Público

Mauricio Cárdenas Santamaría

Ministro de Agricultura y Desarrollo Rural

Aurelio Iragorri Valencia

Ministro de Comercio, Industria y Turismo

Cecilia Álvarez Correa

Director del Departamento Nacional de Planeación

Simón Gaviria Muñoz

COMITÉ NACIONAL

Período 1° enero/2015- diciembre 31/2018

José Fernando Montoya Ortega

José Alirio Barreto Buitrago

Eugenio Vélez Uribe

Danilo Reinaldo Vivas Ramos

Clifford Enrique Bonilla Smith

Javier Bohórquez Bohórquez

Octavio Oliveros Collazos

Edilberto Rafael Álvarez Pineda

Armando Benavides

Alfredo Yáñez Carvajal

Carlos Alberto Cardona Cardona

Alejandro Corrales Escobar

Jorge Julián Santos Orduña

Luis Javier Trujillo Buitrago

Camilo Restrepo Osorio

Gerente General

Roberto Vélez Vallejo

Gerente Administrativo

Carlos Alberto González Arboleda

Gerente Financiero

Juan Camilo Becerra Botero

Gerente Comercial

Carlos Felipe Robayo Duque

Gerente Técnico

Hernando Duque Orrego

Director Investigación Científica Y Tecnológica

Álvaro León Gaitán Bustamante

Los trabajos suscritos por el personal técnico del Centro Nacional de Investigaciones de Café son parte de las investigaciones realizadas por la Federación Nacional de Cafeteros de Colombia. Sin embargo, tanto en este caso como en el de personas no pertenecientes a este Centro, las ideas emitidas por los autores son de su exclusiva responsabilidad y no expresan necesariamente las opiniones de la Entidad.

Créditos

Comité Editorial Cenicafé

Álvaro León Gaitán B.

Pablo Benavides M.

Juan Rodrigo Sanz U.

Carmenza E. Góngora B.

José Ricardo Acuña S.

Siavosh Sadeghian K.

Sandra Milena Marín L.

PhD. Microbiólogo. Dirección

PhD. Ing. Agrónomo. Entomología

PhD. Ing. Mecánico. Ingeniería Agrícola

PhD. Microbiólogo. Entomología

PhD. Microbiólogo. Mejoramiento Genético

PhD. Ing. Agrónomo. Suelos

MSc. Ing. Agrónomo. Divulgación y Transferencia

Diseño y diagramación

Óscar Jamie Loaiza E.

Fotografías

Archivo Cenicafé

ISSN - 2011-5814



En este Anuario Meteorológico 2014 se publica la información registrada en la red climática de la Federación Nacional de Cafeteros de Colombia operada por la Disciplina de Agroclimatología de Cenicafé.

La organización del anuario estuvo a cargo del personal de investigadores y auxiliares de la disciplina de Agroclimatología Andrés Javier Peña Q., Julián Andrés Valencia A., Carolina Ramírez Carabalí, Myriam Giraldo M., Luis Fernando Torres Q., Fabián Sánchez L., Wilmar A. Rendón G., Luis Gonzaga Henao R. y Orlando Salazar G.

El procesamiento se realizó con el programa Sistema de Información de Variables Climáticas, con la colaboración de Divulgación y de Proceso Gestionar Tecnología de Información de Cenicafé.

Se reconoce la valiosa cooperación dada durante el año 2014 por cada uno de los observadores de las estaciones climáticas y de los Comités de Cafeteros por intermedio de su Servicio de Extensión Rural.

INTRODUCCIÓN

Los registros climáticos reunidos en la presente edición del Anuario Meteorológico corresponden a las observaciones meteorológicas obtenidas durante el año 2014 en la red de estaciones que posee la Federación Nacional de Cafeteros a lo largo y ancho de la zona cafetera colombiana.

Esta información proviene de:

- a) Estaciones climáticas principales dotadas con instrumental que mide temperatura, humedad relativa, lluvia y número de horas de brillo solar.
- b) Estaciones heliopluiográficas las cuales suministran datos de lluvia y número de horas de brillo solar.
- c) Estaciones heliográficas para registrar el brillo solar a través del heliógrafo.
- d) Estaciones pluviográficas provistas de un registrador de lluvia el cual permite conocer la cantidad y la intensidad de ésta.
- e) Estaciones pluviométricas basadas en un pluviómetro para registrar la cantidad de lluvia caída.

En la obtención de la información se utilizó el siguiente equipo: termómetro de mercurio con estrangulamiento para la temperatura máxima, termómetro de alcohol para la temperatura mínima, psicrómetro normal con aspirador, termohigrógrafo con sensores bimetálico y de cabellos para la temperatura y humedad respectivamente, pluviógrafo de sifón tipo Hellman, pluviómetro con boca colectora de 200 cm² y reglilla de medida y heliógrafo tipo Campbell - Stokes. La altura y exposición del instrumental se ajusta a la sugerida por la Organización Meteorológica Mundial -OMM.

El horario de observaciones está de acuerdo con las recomendaciones de la OMM y comprende tres lecturas diarias de los diferentes elementos a las 07:00, 13:00 y 19:00 horas (hora local) contando además con datos continuos en los instrumentos registradores.

La recopilación, verificación y depuración de la información procedente de las distintas estaciones se adelanta en la Sede del Centro Nacional de Investigaciones de Café "Pedro Uribe Mejía" (Cenicafé), localizada en Planalto – Manizales, Caldas.

CÁLCULOS

Los valores de humedad relativa para cada término de observación se obtuvieron hasta el año 1989 utilizando las lecturas del psicrómetro (termómetro seco y termómetro húmedo) y las tablas psicrométricas (tablas de tensión del vapor saturante), estas últimas calculadas con la fórmula empírica siguiente:

$$e = E_1 - A_p (t - t_1)$$

donde: e = tensión del vapor actual, en milibares
 E_1 = tensión del vapor de saturación a la temperatura t_1
 A_p = constante psicrométrica (en función del aparato y de la presión atmosférica)
 t = temperatura del termómetro seco, en °C
 t_1 = temperatura del termómetro húmedo, en °C

La humedad relativa (HR) se estima con la fórmula:

$$HR = \frac{e \times 100}{E}$$

Donde: E = tensión del vapor de saturación a la temperatura del termómetro seco (t)

Los valores medios diarios de la humedad relativa (HR) corresponden a la media aritmética de las tres observaciones horarias:

$$HR = \frac{07:00 + 13:00 + 19:00}{3}$$

A partir del año 1990 los datos son tomados directamente de la gráfica del termohigrógrafo de registro semanal y para obtener el valor medio diario se sigue el mismo procedimiento antes anotado.

La temperatura media diaria (T) se calcula con los datos obtenidos en el termómetro seco en las horas de observación y según el promedio aritmético:

$$T = \frac{07:00 + 13:00 + 19:00 + 19:00}{4}$$

Las medidas mensuales y anuales de las dos variables anteriores, así como también las de las temperaturas máxima y mínima, se calculan con base en los valores diarios correspondientes.

Las temperaturas máxima y mínima absolutas se refieren al mayor y menor valor observados durante el día de 07:00 a 19:00 horas y de 00:00 a 24:00 horas, respectivamente.

La lluvia en las estaciones climatológicas principales, heliopluiográficas y pluviográficas está organizada de la siguiente manera:

- Lluvia diurna = total registrado desde las 07:00 hasta las 19:00 horas.
- Lluvia nocturna = total acumulado desde las 19:00 hasta las 07:00 horas del día siguiente.
- Total diario = corresponde a la suma de los valores del día y de la noche.

Cuando aparece solamente la columna del total diario, ello indica que el dato proviene del pluviómetro.

El número de días lluviosos es la suma total de aquellos días que presentaron una lluvia igual o superior a 0.1 mm.

El brillo solar es la suma diaria, mensual o anual del número de horas con sol registradas en el heliógrafo.

La representación gráfica que acompaña las diferentes estaciones compara los registros del año 2011 con sus correspondientes promedios históricos. Cuando la estación es nueva o tiene menos de 5 años de funcionamiento no le aparece el dato histórico.

MODIFICACIONES EN LA RED DEL SERVICIO METEOROLÓGICO

Se presentaron algunas novedades durante el año 2014 en relación con el funcionamiento de la red meteorológica, así:

- **Estaciones principales**
 - **Suspendidas:**
 - Venecia - Caicedonia, Valle (Febrero/2014)
 - **Cambio de categoría:**
 - Santa Rosita – El Peñón, Cundinamarca, pasó a pluviométrica (Septiembre/2014)
 - La Esperanza – Pijao, Quindío pasó a heliopluiográfica (Octubre/2014)
 - El Tucuy - Villarrica, Tolima pasó a pluviométrica (Enero/2014)
- **Estaciones heliopluiográficas**
 - **Cambio de categoría:**
 - Santiago Gutiérrez – Argelia, pasó a pluviográfica (Agosto/2014)
- **Estaciones pluviométricas**
 - **Reinicia:**
 - La Aldea – Chaparral, Tolima (Febrero/2014)
 - **Nuevas:**
 - La Piedad – Santa Bárbara, Antioquia (Enero/2014)
 - Verano – El Playón, Santander (Abril/2014)
 - Jordán (Nogales) – Chaparral, Tolima (Febrero/2014)
 - **Suspendidas:**
 - Santa Teresa – Manizales, Caldas (Febrero/2014)
 - La Gruta (El Medio) – Samaná, Caldas (Diciembre/2013)
 - Cuba (El Palomar) – Victoria, Caldas (Septiembre/2014)
 - Quebradanegra (La Alsacia) – Calarcá, Quindío (Diciembre/2013)

LOCALIZACIÓN DE LA RED METEOROLÓGICA

La Federación Nacional de Cafeteros de Colombia (FEDERACAFE) realizó el estudio "Ecotopos Cafeteros de Colombia", entendiéndose como Ecotopo Cafetero una región agroecológica delimitada geográficamente teniendo en cuenta las condiciones predominantes de clima, suelo y relieve en donde se obtiene una respuesta biológica similar del cultivo del café. Una de las actividades allí adelantadas consistió en verificar en el campo la ubicación de las estaciones meteorológicas de acuerdo con las planchas de escala 1:100.000 del Instituto Geográfico "Agustín Codazzi" (IGAC). Con base en esta cartografía y en la referenciación con el Sistema de Geoposicionamiento Satelital (GPS) se revisaron algunos aspectos geográficos tales como la altitud, latitud, longitud y corriente o río más cercano. Estas modificaciones que aparecen en el Anuario, no implican de manera alguna que se trate de una nueva estación sino que solamente se ha precisado mejor su ubicación. Así mismo, como en el estudio citado el cubrimiento geográfico de la zona cafetera se hace de norte a sur por cordilleras (1, Occidental; 2, Central; 3, Oriental y 4, Sierra Nevada de Santa Marta) y vertientes (A, occidental, B, oriental) se ha considerado conveniente presentar la relación de estaciones en la misma forma para asociarlas con el ecotopo cafetero respectivo. Así por ejemplo, la estación Naranjal situada en la Cordillera Central (2), vertiente occidental (A) y número de orden 06 de norte a sur, se identifica como correspondiente al ecotopo 206A.

CORDILLERA OCCIDENTAL – VERTIENTE OCCIDENTAL

Estación	Municipio	Departamento	Lat. N	Long W	Alt. m	Corriente	Ecotopo
Albán	El Cairo	Valle	04° 47'	76° 11'	1510 R.	Las Vueltas	103A
Santiago Gutiérrez	Argelia	Valle	04° 44'	76° 07'	1530 R.	Las Vueltas	103A
Julio Fernández	Restrepo	Valle	03° 48'	76° 32'	1381 R.	Grande	105A

CORDILLERA OCCIDENTAL – VERTIENTE ORIENTAL

El Caucho	Planeta Rica	Córdoba	08° 26'	75° 32'	87 R.	Sinú	101B
Irán	Planeta Rica	Córdoba	08° 26'	75° 31'	91 R.	Sinú	101B
El Trapiche	Bolívar	Antioquia	05° 48'	76° 01'	1277 R.	Farallones	102B
El Porvenir	Jericó	Antioquia	05° 48'	75° 46'	1906 R.	Piedras	105B
Virgen de Oro	Támesis	Antioquia	05° 45'	75° 42'	1656 Q.	La Virgen	105B
La Cristalina	Támesis	Antioquia	05° 42'	75° 40'	775 R.	Cartama	105B
Miguel Valencia	Jardín	Antioquia	05° 36'	75° 51'	1621 R.	Claro	105B
El Descanso	Marmato	Caldas	05° 30'	75° 37'	1803 R.	Cauca	106B
La Argentina	Riosucio	Caldas	05° 28'	75° 42'	1420 R.	Supía	106B
Rafael Escobar	Supía	Caldas	05° 27'	75° 38'	1307 R.	Supía	106B
La Manuelita	Riosucio	Caldas	05° 22'	75° 41'	1460 R.	Sucio	106B
La Oriental	Quinchía	Risaralda	05° 22'	75° 43'	1730 R.	Quinchía	106B
Ospirma	Guática	Risaralda	05° 20'	75° 49'	1661 R.	Guática	106B
El Barranco	Mistrató	Risaralda	05° 20'	75° 53'	1580 R.	Risaralda	106B
Buenos Aires	Guática	Risaralda	05° 19'	75° 48'	1814 R.	Guática	106B
El Diamante	Quinchía	Risaralda	05° 19'	75° 42'	1550 R.	Quinchía	106B
El Tabuyo	Anserma	Caldas	05° 15'	75° 47'	1669 R.	Risaralda	107B
La Miranda	Anserma	Caldas	05° 14'	75° 45'	1777 R.	Cauca	107B
La Congoja	Anserma	Caldas	05° 12'	75° 42'	1550 Q.	Chapatá	107B
Santa Fe	Anserma	Caldas	05° 11'	75° 47'	1410 Q.	Chapatá	107B
La Elvira	Belén Umbría	Risaralda	05° 11'	75° 52'	1540 R.	Risaralda	107B
Los Cábulos	Belén Umbría	Risaralda	05° 09'	75° 53'	1400 R.	Risaralda	107B
San Lucas	Risaralda	Caldas	05° 07'	75° 45'	1105 Q.	Cambia	107B

Estación	Municipio	Departamento	Lat. N	Long W	Alt. m	Corriente	Ecotopo
La Esmeralda	Viterbo	Caldas	05° 05'	75° 54'	1365	R. Risaralda	107B
La Palmita	Risaralda	Caldas	05° 05'	75° 46'	1401	R. Cauca	107B
La Divisa	San José	Caldas	05° 04'	75° 48'	1686	Q. La Habana	107B
La Praderita	Belalcázar	Caldas	05° 01'	75° 48'	1329	Q. La Turqueza	107B
Los Naranjos	Santuario	Risaralda	05° 03'	76° 00'	1580	R. Mapa	108B
La Tribuna	Balboa	Risaralda	04° 57'	75° 58'	1580	R. Totuí	108B
Santa Marta	El Aguila	Valle	04° 53'	76° 03'	1764	R. Catarina	108B
El Placer	Ansermanuevo	Valle	04° 47'	76° 04'	1744	R. Chanco	108B
Bellavista	Ansermanuevo	Valle	04° 45'	76° 06'	1528	R. Chanco	108B
Manuel M. Mallarino	Trujillo	Valle	04° 13'	76° 19'	1331	R. Culebras	110B
La Suecia	El Tambo	Cauca	02° 29'	76° 50'	1693	R. Sucio	112B

CORDILLERA CENTRAL – VERTIENTE OCCIDENTAL

Carimagua	Amagá	Antioquia	06° 01'	75° 41'	1802	Q. Sinifana	203A
El Rosario	Venecia	Antioquia	05° 58'	75° 42'	1635	Q. Sinifana	203A
Bariloche	Fredonia	Antioquia	05° 55'	75° 42'	1748	Q. Granadero	203A
Santa Cruz	Fredonia	Antioquia	05° 54'	75° 38'	1400	R. Poblancos	203A
Santa Isabel	Fredonia	Antioquia	05° 53'	75° 41'	1963	Q. Ardita	203A
El Olvido	Fredonia	Antioquia	05° 50'	75° 40'	971	Q. Ardita	203A
La Blanquita	Fredonia	Antioquia	05° 49'	75° 41'	570	R. Cauca	203A
Cuatro Esquinas	Aguadas	Caldas	05° 40'	75° 25'	1900	R. Arma	204A
Guaymaral	Aguadas	Caldas	05° 39'	75° 27'	1600	R. Arma	204A
El Regazo	Aguadas	Caldas	05° 37'	75° 30'	1662	R. Pácora	204A
San José	Aguadas	Caldas	05° 34'	75° 28'	1663	R. Pácora	204A
La Linda	Pácora	Caldas	05° 33'	75° 32'	1750	R. Pácora	204A
La Zulia	Pácora	Caldas	05° 33'	75° 28'	1850	R. Pácora	204A
El Morro	Pácora	Caldas	05° 28'	75° 29'	1741	R. Pozo	204A
La Cascada	Pácora	Caldas	05° 28'	75° 33'	1600	R. Pozo	204A
El Zángano	Salamina	Caldas	05° 27'	75° 27'	1841	Q. La Frisolera	204A
El Ciprés	Salamina	Caldas	05° 26'	75° 30'	1877	R. Chambery	204A
El Socorro	La Merced	Caldas	05° 23'	75° 33'	1852	Q. Calentaderos	204A
La Gaviota	Salamina	Caldas	05° 22'	75° 29'	1772	R. Chambery	204A
La Julia	Filadelfia	Caldas	05° 18'	75° 34'	1650	R. Maibá	204A
Pacheco	Aranzázu	Caldas	05° 15'	75° 32'	1944	Q. La Honda	204A
La Marina	Aranzázu	Caldas	05° 19'	75° 30'	1944	Q. Chupaderos	204A
El Mirador	Filadelfia	Caldas	05° 14'	75° 34'	1650	R. Tareas	205A
La Ilusión	Filadelfia	Caldas	05° 13'	75° 35'	1348	R. Tareas	205A
Llano Grande	Neira	Caldas	05° 11'	75° 34'	1414	R. Tapias	205A
Piamonte	Neira	Caldas	05° 11'	75° 31'	1625	R. Tapias	205A
Santa Teresa	Manizales	Caldas	05° 07'	75° 32'	1698	R. Guacaica	205A
Las Colinas	Manizales	Caldas	05° 06'	75° 34'	1450	R. Guacaica	205A
La Selva	Manizales	Caldas	05° 05'	75° 36'	1312	R. Chinchiná	205A
El Pistacho	Manizales	Caldas	05° 04'	75° 33'	1582	Q. El Rosario	205A
Santa Teresita	Manizales	Caldas	05° 04'	75° 37'	1172	R. Chinchiná	206A
Granja Luker	Palestina	Caldas	05° 04'	75° 41'	1031	R. Chinchiná	206A

Estación	Municipio	Departamento	Lat. N	Long W	Alt. m	Corriente	Ecotopo
Santágueda	Palestina	Caldas	05° 04'	75° 40'	1026 R.	Chinchiná	206A
La Argentina	Palestina	Caldas	05° 02'	75° 41'	1354 R.	Campoalegre	206A
El Recreo	Palestina	Caldas	05° 02'	75° 39'	1430 R.	Chinchiná	206A
La Margarita	Palestina	Caldas	05° 02'	75° 37'	1436 R.	Chinchiná	206A
La Palma	Palestina	Caldas	05° 01'	75° 41'	1165 R.	Campoalegre	206A
Moravo	Chinchiná	Caldas	05° 01'	75° 43'	1146 R.	San Francisco	206A
Cenicafé	Chinchiná	Caldas	05° 00'	75° 36'	1310 R.	Chinchiná	206A
La Palmera	Marsella	Risaralda	05° 00'	75° 45'	1450 R.	San Francisco	206A
La Sierra	Chinchiná	Caldas	04° 59'	75° 38'	1440 R.	Campoalegre	206A
La Divisa	Chinchiná	Caldas	04° 59'	75° 36'	1590 R.	Chinchiná	206A
Planalto	Manizales	Caldas	04° 59'	75° 35'	1413 R.	Chinchiná	206A
La Francia	Chinchiná	Caldas	04° 59'	75° 41'	1267 R.	Campoalegre	206A
Naranjal	Chinchiná	Caldas	04° 58'	75° 39'	1381 R.	Campoalegre	206A
La Romelia	Chinchiná	Caldas	04° 58'	75° 40'	1335 R.	Campoalegre	206A
El Jazmín	Sta. Rosa de C.	Risaralda	04° 55'	75° 37'	1635 R.	San Eugenio	206A
El Bosque	Dosquebradas	Risaralda	04° 51'	75° 41'	1458 R.	Otún	206A
La Juliana	Manizales	Caldas	05° 08'	75° 29'	1785 R.	Guacaica	207A
Almacafé Letras	Manizales	Caldas	05° 03'	75° 20'	3684 R.	Chinchiná	207A
Agronomía	Manizales	Caldas	05° 03'	75° 30'	2088 R.	Chinchiná	207A
Recinto del Pens.	Manizales	Caldas	05° 02'	75° 27'	2187 R.	Chinchiná	207A
Java	Manizales	Caldas	05° 01'	75° 32'	1778 R.	Chinchiná	207A
Bello Horizonte	Villamaría	Caldas	04° 59'	75° 33'	1690 R.	Claro	207A
Bengala	Chinchiná	Caldas	04° 57'	75° 36'	1650 R.	Chinchiná	207A
Las Hortensias	Dosquebradas	Risaralda	04° 52'	75° 42'	1977 R.	Otún	207A
El Cedral	Pereira	Risaralda	04° 42'	75° 32'	2120 R.	Otún	208A
La Hungría	Salento	Quindío	04° 39'	75° 36'	2014 R.	Quindío	208A
El Pílamó	Pereira	Risaralda	04° 52'	75° 48'	1113 R.	Otún	209A
Combia	Pereira	Risaralda	04° 51'	75° 47'	1173 R.	Otún	209A
La Playa	Pereira	Risaralda	04° 49'	75° 45'	1290 R.	Otún	209A
Los Cámbulos	Pereira	Risaralda	04° 49'	75° 50'	1189 R.	Cauca	209A
Planta de Tto.	Pereira	Risaralda	04° 48'	75° 40'	1487 R.	Otún	209A
La Renta	Pereira	Risaralda	04° 47'	75° 47'	1194 R.	Consota	209A
La Catalina	Pereira	Risaralda	04° 45'	75° 44'	1321 R.	Consota	209A
El Recreo	Ulloa	Valle	04° 42'	75° 44'	1421 R.	Barbas	209A
Arturo Gómez	Alcalá	Valle	04° 40'	75° 47'	1259 R.	La Vieja	209A
La Esperanza	Filandia	Quindío	04° 38'	75° 41'	1671 R.	Roble	210A
Almacafé Vivero	Quimbaya	Quindío	04° 37'	75° 46'	1330 R.	La Vieja	210A
Maracay	Quimbaya	Quindío	04° 36'	75° 44'	1402 R.	La Vieja	210A
Normandía	Salento	Quindío	04° 36'	75° 37'	1637 R.	Quindío	210A
La Ilusión	Circasia	Quindío	04° 35'	75° 43'	1442 R.	Espejo	210A
La Julia	Montenegro	Quindío	04° 33'	75° 45'	1250 R.	Espejo	210A
Sorrento	Montenegro	Quindío	04° 33'	75° 49'	1203 R.	La Vieja	210A
Tucumán	Armenia	Quindío	04° 32'	75° 44'	1250 R.	Espejo	210A
El Agrado	Montenegro	Quindío	04° 31'	75° 48'	1275 R.	Espejo	210A

Estación	Municipio	Departamento	Lat. N	Long W	Alt. m	Corriente	Ecotopo
La Bella	Calarcá	Quindío	04° 30'	75° 40'	1449 R.	Quindío	210A
La Pradera	Armenia	Quindío	04° 28'	75° 43'	1350 R.	Quindío	210A
El Jardín	Calarcá	Quindío	04° 28'	75° 42'	1365 R.	Sto. Domingo	210A
Quebradanegra	Calarcá	Quindío	04° 27'	75° 40'	1500 R.	Sto. Domingo	210A
La Argentina	La Tebaida	Quindío	04° 27'	75° 47'	1200 R.	La Vieja	210A
La Miranda	La Tebaida	Quindío	04° 26'	75° 51'	1193 R.	La Vieja	210A
Mónaco	Córdoba	Quindío	04° 25'	75° 42'	1350 R.	Río Verde	210A
Paraguaicito	Buenavista	Quindío	04° 24'	75° 44'	1203 R.	Río Verde	211A
La Esperanza	Buenavista	Quindío	04° 22'	75° 45'	1428 R.	Quindío	211A
El Porvenir	Pijao	Quindío	04° 19'	75° 47'	1470 R.	Lejos	211A
La Esperanza	Pijao	Quindío	04° 18'	75° 44'	1667 R.	Azul	211A
La Esperanza	Génova	Quindío	04° 13'	75° 48'	1650 R.	Gris	211A
La Alejandría	Génova	Quindío	04° 11'	75° 47'	1600 R.	Gris	211A
La Selva	Génova	Quindío	04° 11'	75° 49'	1833 R.	San Juan	211A
El Berrión	Cartago	Valle	04° 40'	75° 50'	1166 R.	La Vieja	212A
Venecia	Caicedonia	Valle	04° 20'	75° 50'	1168 R.	Pijao	213A
La Sirena	Sevilla	Valle	04° 17'	75° 54'	1519 R.	Totoró	213A
La Selva	Ginebra	Valle	03° 45'	76° 12'	1805 R.	Guabas	215A
La Esperanza	Santander de Q.	Cauca	02° 57'	76° 27'	1608 R.	Quilichao	217A
Mondomo	Santander de Q.	Cauca	02° 54'	76° 33'	1380 R.	Mondomo	217A
Madrigal	Caldono	Cauca	02° 51'	76° 33'	1434 R.	Ovejas	217A
La Trinidad	Piendamó	Cauca	02° 45'	76° 35'	1671 R.	Tunia	218A
La Suecia	El Tambo	Cauca	02° 29'	76° 50'	1693 R.	Sucio	218A
Manuel Mejía	El Tambo	Cauca	02° 24'	76° 44'	1735 R.	Piedras	218A
Portachuelo	Rosas	Cauca	02° 16'	76° 45'	1695 R.	Esmita	219A
El Sauce	La Unión	Nariño	01° 37'	77° 07'	1609 R.	Mayo	220A
Ospina Pérez	Consacá	Nariño	01° 15'	77° 29'	1603 R.	Guaitara	221A

CORDILLERA CENTRAL – VERTIENTE ORIENTAL

Cocorná	Cocorná	Antioquia	06° 04'	75° 11'	1344 R.	Cocorná	205B
El Tiburio	Samaná	Caldas	05° 33'	75° 01'	1403 R.	Manso	205B
Hogar Juvenil	Pensilvania	Caldas	05° 30'	75° 11'	1560 R.	Samaná	205B
Villaráz	Pensilvania	Caldas	05° 23'	75° 04'	1650 R.	Tenerife	205B
El Medio	Samaná	Caldas	05° 22'	75° 00'	1352 R.	La Miel	205B
Granja Kennedy	Pensilvania	Caldas	05° 20'	75° 06'	1900 R.	La Miel	205B
Cuba	Victoria	Caldas	05° 20'	74° 56'	1054 R.	Doña Juana	205B
Santa Helena	Marquetalia	Caldas	05° 19'	75° 00'	1395 R.	La Miel	205B
La Pastorita	Victoria	Caldas	05° 19'	74° 58'	1122 R.	Guarínó	205B
La Esperanza	Marquetalia	Caldas	05° 18'	75° 05'	1463 R.	San Juan	206B
El Brisal	Manzanares	Caldas	05° 13'	75° 06'	1390 R.	Guarínó	206B
Tricontinental	Fresno	Tolima	05° 09'	75° 00'	1269 R.	Gualí	206B
Buenos Aires	Palocabildo	Tolima	05° 08'	75° 01'	1410 R.	Gualí	206B
Alto Llanadas	Casabianca	Tolima	05° 07'	75° 05'	1685 Q.	Agua de Dios	206B
El Edén	Líbano	Tolima	04° 58'	75° 00'	1373 R.	Lagunilla	207B

Estación	Municipio	Departamento	Lat. N	Long W	Alt. m	Corriente	Ecotopo
Granja La Unión	Líbano	Tolima	04° 55'	75° 43'	1514 R.	Recio	207B
La Trinidad	Líbano	Tolima	04° 54'	75° 02'	1456 R.	Recio	207B
El Inciensial	Murillo	Tolima	04° 53'	75° 08'	2400 R.	Lagunilla	207B
Planes	Lérída	Tolima	04° 50'	75° 00'	1223 R.	Recio	207B
Totarito	Alvarado	Tolima	04° 40'	75° 01'	1250 R.	Totaré	208B
Janiyof	Anzoátegui	Tolima	04° 38'	75° 04'	1720 R.	Totaré	208B
Santa Bárbara	Santa Isabel	Tolima	03° 55'	75° 02'	1670 R.	Recio	208B
Chapetón	Ibagué	Tolima	04° 28'	75° 16'	1353 R.	Combeima	209B
El Recreo	Ortega	Tolima	04° 03'	75° 18'	1504 R.	Cucuana	209B
La Alemania	San Antonio	Tolima	03° 55'	75° 28'	1681 R.	Tetuán	209B
La Aldea	Chaparral	Tolima	03° 41'	75° 38'	1635 R.	Amoyá	210B
La Lindosa	Ataco	Tolima	03° 24'	75° 30'	1749 R.	Patá	211B
El Rubí	Planadas	Tolima	03° 07'	75° 40'	1725 R.	Atá	211B
Corrales	Teruel	Huila	02° 45'	75° 37'	1450 R.	Pedernal	212B
Simón Campos	La Plata	Huila	02° 21'	75° 53'	1754 R.	La Plata	213B

CORDILLERA ORIENTAL – VERTIENTE OCCIDENTAL

Palestina	Rionegro	Santander	07° 19'	73° 07'	1350 R.	Santa Cruz	302A
La Meseta	Rionegro	Santander	07° 18'	73° 10'	943 R.	Negro	302A
Cocal	Rionegro	Santander	07° 16'	73° 09'	700 R.	Negro	302A
Los Cocos	Rionegro	Santander	07° 14'	73° 07'	1300 R.	Negro	302A
Ceylán	Bucaramanga	Santander	07° 11'	73° 07'	1304 R.	Suratá	302A
San Antonio	Floridablanca	Santander	07° 06'	73° 04'	1539 R.	Frío	302A
Miporal	Floridablanca	Santander	07° 06'	73° 05'	1237 R.	Frío	302A
El Roble	Los Santos	Santander	06° 52'	73° 03'	1646 Q.	Los Fríos	302A
El Silencio	Rionegro	Santander	07° 24'	73° 13'	1120 R.	Cáchira del Sur	303A
Bonanza	Girón	Santander	07° 05'	73° 17'	1250 R.	de Oro	303A
Santa Rita	San Gil	Santander	06° 35'	73° 08'	1600 R.	Fonce	305A
Cuchicute	Curití	Santander	06° 34'	73° 04'	1600 R.	Fonce	305A
Chochos	Hato	Santander	06° 33'	73° 19'	1400 R.	Suárez	305A
La Laguna	Páramo	Santander	06° 30'	73° 09'	1550 R.	Fonce	305A
Alberto Santos	Socorro	Santander	06° 30'	73° 13'	1499 Q.	Honda	305A
Las Flores	Pinchote	Santander	06° 29'	73° 11'	1700 R.	Fonce	305A
La Plazuela	Socorro	Santander	06° 27'	73° 14'	1672 Q.	Honda	305A
La Chapola	Socorro	Santander	06° 27'	73° 12'	1731 Q.	Honda	305A
El Mesón	Valle San José	Santander	06° 25'	73° 09'	1330 R.	Fonce	305A
Las Delicias	Palmas del Socorro	Santander	06° 24'	73° 16'	1450 R.	Suárez	305A
Casa de Teja	San Vicente de Ch.	Santander	06° 55'	73° 27'	960 R.	Chucurí	306A
Aguasblancas	San Vicente de Ch.	Santander	06° 50'	73° 29'	964 R.	Chucurí	306A
Chapa	Charalá	Santander	06° 20'	73° 04'	1560 R.	Oibita	307A
Villanueva	Charalá	Santander	06° 14'	73° 10'	1450 R.	Fonce	307A
La Peña	Oiba	Santander	06° 10'	73° 22'	1630 R.	Tolotá	307A
Bertha	Moniquirá	Boyacá	05° 53'	73° 34'	1677 R.	Moniquirá	308A
La Cumbre	Puente Nacional	Santander	05° 52'	73° 41'	1691 R.	Suárez	308A

Estación	Municipio	Departamento	Lat. N	Long W	Alt. m	Corriente	Ecotopo
Montelíbano	Yacopí	Cundinamarca	05° 27'	74° 20'	1365 R.	Chirche	309A
El Jardín	Yacopí	Cundinamarca	05° 27'	74° 19'	1245 R.	Guaquimay	310A
Canaima	La Palma	Cundinamarca	05° 21'	74° 25'	1594 Q.	La Chorrera	310A
La Vistosa	Topaipí	Cundinamarca	05° 20'	74° 16'	1374 R.	Bunque	310A
Santa Rosita	El Peñón	Cundinamarca	05° 16'	74° 17'	1437 R.	Negro	310A
Cerinza	Vergara	Cundinamarca	05° 09'	74° 16'	1450 R.	Conde	311A
La Florida	Vergara	Cundinamarca	05° 05'	74° 18'	1400 R.	Pinzaimá	311A
Icalí	Sasaima	Cundinamarca	04° 57'	74° 25'	1328 R.	Dulce	311A
Granada	Guaduas	Cundinamarca	05° 04'	74° 34'	1524 R.	San Francisco	312A
El Tesorito	San Juan de Rioseco	Cundinamarca	04° 53'	74° 36'	1533 R.	Seco	313A
Peñas Blancas	Quipile	Cundinamarca	04° 45'	74° 35'	1942 R.	Seco	313A
Mtas. de Sta. Inés	Cachipay	Cundinamarca	04° 43'	74° 27'	1340 R.	Bajamón	314A
Honduras	La Mesa	Cundinamarca	04° 41'	74° 27'	1077 R.	Apulo	314A
Misiones	Mtas. del Colegio	Cundinamarca	04° 33'	74° 26'	1540 R.	Bogotá	314A
La Arcadia	Mtas. del Colegio	Cundinamarca	04° 32'	74° 25'	1790 R.	Bogotá	314A
Pinar del Río	Silvania	Cundinamarca	04° 26'	74° 23'	1752 R.	Subia	315A
Granja Tibacuy	Tibacuy	Cundinamarca	04° 22'	74° 26'	1538 R.	Subia	315A
San Luis	Arbeláez	Cundinamarca	04° 14'	74° 26'	1700 R.	La Lejía	315A
El Horizonte	Cunday	Tolima	04° 04'	74° 36'	1270 R.	Cunday	316A
El Tucuy	Villarrica	Tolima	03° 58'	74° 35'	1452 Q.	La Ruidosa	316A
El Campín	Dolores	Tolima	03° 36'	74° 50'	1219 Q.	El Pescado	316A
Guayabal	Algeciras	Huila	02° 32'	75° 17'	1460 R.	Neiva	317A
Jorge Villamil	Gigante	Huila	02° 20'	75° 31'	1420 Q.	La Honda	318A
Montenegro	Gigante	Huila	02° 17'	75° 29'	2099 Q.	Pescado	318A
La Primavera	Gigante	Huila	02° 15'	75° 31'	1386 Q.	Rioloro	318A
Villa Consuelo	Garzón	Huila	02° 11'	75° 34'	1570 Q.	de Garzón	318A
Conc. Desarrollo	Timaná	Huila	01° 57'	75° 56'	1141 R.	Timaná	318A
CORDILLERA ORIENTAL – VERTIENTE ORIENTAL							
Gabriel María Barriga	Convención	N. de Santander	08° 25'	73° 20'	1261 R.	Catatumbo	301B
Francisco Romero	Salazar	N. de Santander	07° 44'	72° 47'	903 R.	Salazar	302B
Blonay	Chinácota	N. de Santander	07° 34'	72° 37'	1250 R.	Pamplonita	303B
Maringá	Acacías	Meta	03° 58'	73° 36'	380 R.	Negro	308B
Santa Helena	San Carlos de Guaroa	Meta	03° 50'	73° 20'	280 R.	Acacías	308B
SIERRA NEVADA DE SANTA MARTA							
La Victoria	Santa Marta	Magdalena	11° 08'	74° 06'	1100 R.	Gaira	401
El Helechal	Pueblo Bello	Cesar	10° 26'	73° 34'	1447 R.	Ariguaní	402
Pueblo Bello	Pueblo Bello	Cesar	10° 25'	73° 34'	1134 R.	Ariguaní	402

DEPARTAMENTO	CONTENIDO ESTACIÓN / MUNICIPIO	PÁGINA	
		Datos Diarios	Resúmen
ESTACIONES PRINCIPALES			
Antioquia	Cocorná - Cocorná	3 - 8.....	9
	Virgen de Oro - Támesis	10 - 15.....	16
	La Cristalina - Támesis	17 - 22.....	23
	El Rosario - Venecia	24 - 29.....	30
Boyacá	Bertha - Moniquirá	31 - 36.....	37
Caldas	Cenicafé - Chinchiná	38 - 43.....	44
	Naranjal - Chinchiná	45 - 50.....	51
	Almacafé Letras - Manizales	52 - 57.....	58
	Agronomía - Manizales	59 - 64.....	65
	Planalto - Manizales	66 - 71.....	72
	Santa Helena - Marquetalia	73 - 78.....	79
	Granja Luker - Palestina	80 - 85.....	86
	Santágueda - Palestina	87 - 92.....	93
	El Ciprés - Salamina	94 - 99.....	100
Cauca	Manuel Mejía - El Tambo	101 - 106.....	107
	La Trinidad - Piendamó	108 - 113.....	114
Cesar	Pueblo Bello - Pueblo Bello	115 - 120.....	121
Cundinamarca	Mesitas de Santa Inés - Cachipay	122 - 127.....	128
	Misiones - El Colegio	129 - 134.....	135
	Santa Rosita - El Peñón	136 - 141.....	142
	El Mirador - Sasaima	143 - 148.....	149
	Granja Tibacuy - Tibacuy	150 - 155.....	156
	Montelíbano - Yacopí	157 - 162.....	163
Huila	Jorge Villamil - Gigante	164 - 169.....	170
	Simón Campos - La Plata	171 - 176.....	177
Magdalena	Agroberlín - Ciénaga	178 - 183.....	184
Nariño	Ospina Pérez - Consacá	185 - 190.....	191
	El Sauce - La Unión	192 - 197.....	198
Norte de Santander	Blonay - Chinácota	199 - 204.....	205
	Gabriel María Barriga - Convención	206 - 211.....	212
	Francisco Romero - Salazar	213 - 218.....	219
Quindío	Paraguaicito - Buenavista	220 - 225.....	226
	La Bella - Calarcá	227 - 232.....	233
	El Agrado - Montenegro	234 - 239.....	240
	Maracay - Quimbaya	241 - 246.....	247
Risaralda	El Píamo - Pereira	248 - 253.....	254
	La Catalina - Pereira	255 - 260.....	261
	El Cedral - Pereira	262 - 267.....	268
	El Jazmín - Santa Rosa de Cabal	269 - 274.....	275

Santander	San Antonio - Floridablanca	276 - 281.....282
	El Roble - Los Santos	283 - 288.....289
	Alberto Santos - Socorro	290 - 295.....296
Tolima	Chapetón - Ibagué	297 - 302.....303
	La Trinidad - Líbano	304 - 309.....310
	El Rubí - Planadas	311 - 316.....317
Valle	Arturo Gómez - Alcalá	318 - 323.....324
	Albán - El Cairo	325 - 330.....331
	Julio Fernández - Restrepo	332 - 337.....338
	La Sirena - Sevilla	339 - 344.....345
	Manuel M. Mallarino - Trujillo	346 - 351.....352
ESTACIONES HELIOPLUVIOGRÁFICAS		
Quindío	La Esperanza - Pijao	355 - 356.....357
Risaralda	La Elvira - Belén de Umbría	358 - 359.....360
	Ospirma - Guática	361 - 362.....363
Santander	Aguasblancas - San Vicente de Chucurí	364 - 365.....366
Tolima	El Campín - Dolores	367 - 368.....369
Valle	La Selva - Ginebra	370 - 371.....372
ESTACIONES HELIOGRÁFICAS		
Cundinamarca	La Arcadia - El Colegio	373.....373
ESTACIONES PLUVIOGRÁFICAS		
Caldas	La Romelia - Chinchiná	377 - 378.....379
	Llano Grande - Neira	380 - 381.....382
	La Margarita - Palestina	383 - 384.....385
	La Palma - Palestina	386 - 387.....388
Quindío	La Hungría - Salento	389 - 390.....391
Risaralda	Planta de Tratamiento - Pereira	392 - 393.....394
Valle	Santiago Gutiérrez - Argelia	395 - 396.....397
	El Recreo - Ulloa	398 - 399.....400
ESTACIONES PLUVIOMÉTRICAS		
Antioquia	Carimagua - Amagá; Bariloche - Fredonia	403
	Santa Cruz - Fredonia; Santa Isabel - Fredonia	404.....405
	La Blanquita - Fredonia; El Porvenir - Jericó	406
	La Piedad - Santa Bárbara	407
Caldas	Cuatro Esquinas - Aguadas	407.....408
	Guaymaral - Aguadas; El Regazo - Aguadas	409
	San José - Aguadas; El Tabuyo - Anserma	410.....411
	La Miranda - Anserma; La Congoja - Anserma	412
	Santa Fe - Anserma; La Marina - Aranzázu	413.....414
	Pacheco - Aranzázu; La Praderita - Belalcázar	415

	Moravo - Chinchiná; La Divisa - Chinchiná	416.....417
	La Sierra - Chinchiná; La Francia - Chinchiná	418
	Bengala - Chinchiná; El Trébol - Filadelfia	419.....420
	El Mirador - Filadelfia; El Socorro - La Merced	421
	La Juliana - Manizales; Las Colinas - Manizales	422.....423
	La Selva - Manizales; El Pistacho - Manizales	424
	Santa Teresita - Manizales; Recinto del Pensamiento - Manizales	425.....426
	Java - Manizales; La Fortuna - Manzanares	427
	El Brisal - Manzanares; El Triunfo - Marmato	428.....429
	La Esperanza - Marquetalia; Piamonte - Neira	430
	La Zulia - Pácora; La Linda - Pácora	431.....432
	El Morro - Pácora; La Cascada - Pácora	433
	El Recreo - Palestina; La Argentina - Palestina	434.....435
	Hogar Juvenil - Pensilvania; Granja Kennedy - Pensilvania	436
	La Argentina - Riosucio; La Manuelita - Riosucio	437.....438
	San Lucas - Risaralda; La Palmita - Risaralda	439
	El Zángano - Salamina; La Gaviota - Salamina	440.....441
	El Tiburio - Samaná; La Divisa - San José	442
	Rafael Escobar - Supía; Cuba - Victoria	443.....444
	La Pastorita - Victoria; Bello Horizonte - Villamaría	445
	La Esmeralda - Viterbo	446
Cauca	Madrigal - Caldono	446.....447
	La Suecia - El Tambo; Portachuelo - Rosas	448
	La Esperanza - Sant. de Quilichao; Mondomo - Sant. de Quilichao	449.....450
Cesar	El Helechal - Pueblo Bello	451
Cundinamarca	San Luis - Arbeláez	451
	Granada - Guaduas; Honduras - La Mesa	452.....453
	Canaima - La Palma; Peñas Blancas - Quipile	454
	El Tesorito - San Juan de Rioseco; Icalí - Sasaima	455.....456
	Pinar del Río - Silvania; La Vistosa - Topaipí	457
	Ceranza - Vergara; La Florida - Vergara	458.....459
	El Jardín - Yacopí	460
Huila	Guayabal - Algeciras	460
	Villa Consuelo - Garzón; La Primavera - Gigante	461.....462
	Corrales - Teruel; Concentración Desarrollo - Timaná	463
Magdalena	La Victoria - Santa Marta	464
Quindío	Tucumán - Armenia	464.....465
	La Pradera - Armenia; La Esperanza - Buenavista	466
	El Jardín - Calarcá; La Ilusión - Circasia	467.....468
	Mónaco - Córdoba; La Esperanza - Filandia	469
	La Esperanza - Génova; La Alejandría - Génova	470.....471
	La Argentina - La Tebaida; La Miranda - La Tebaida	472
	La Julia - Montenegro; Sorrento - Montenegro	473.....474
	El Porvenir - Pijao; Almacafé Vivero - Quimbaya	475
	Normandía - Salento	476
Risaralda	La Tribuna - Balboa	476.....477
	Los Cámbulos - Belén de Umbría; Las Hortensias - Dosquebradas	478

	Buenos Aires - Guática; La Palmera - Marsella	479.....480
	El Barranco - Mistrató; Combia - Pereira	481
	La Playa - Pereira; Los Cámbulos - Pereira	482.....483
	La Renta - Pereira; La Oriental - Quinchía	484
	El Diamante - Quinchía; Los Naranjos - Santuario	485.....486
Santander	Ceylán - Bucaramanga; Chapa - Charalá	487
	Villanueva - Charalá; Cuchicute - Curití	488.....489
	Verano - El Playón; Miporal - Floridablanca	490
	Chochos - Hato; La Peña - Oiba	491.....492
	Las Delicias - Palmas del Socorro; La Laguna - Páramo	493
	Las Flores - Pinchote; La Cumbre - Puente Nacional	494.....495
	Palestina - Rionegro; La Meseta - Rionegro	496
	Cocal - Rionegro; Los Cocos - Rionegro	497.....498
	Santa Rita - San Gil; Casa de Teja - San Vicente de Chucurí	499
	La Chapola - Socorro; La Plazuela - Socorro	500.....501
	El Mesón - Valle de San José	502
Tolima	Totarito - Alvarado	502
	Janiyof - Anzoátegui; Carrusel - Chaparral	503.....504
	Jordán - Chaparral; El Horizonte - Cunday	505
	Tricontinental - Fresno; Planes - Lérida	506.....507
	El Edén - Líbano; Granja La Unión - Líbano	508
	El Recreo - Ortega; Buenos Aires - Palocabildo	509.....510
	Santa Bárbara - Santa Isabel; El Tucuy - Villarrica	511
Valle	El Placer - Ansermanuevo; Bellavista - Ansermanuevo	512.....513
	El Berrión - Cartago; Santa Marta - El Águila	514.....515

Estaciones principales



Instrumentos

Psicrómetro
Termohigrógrafo
Anemómetro
Anemómetro
Anemógrafo
Heliógrafo
Piranómetro
Actinógrafo
Tanque de evaporación
Pluviómetro
Pluviógrafo

Estación: Cocorná
Año : 2014

Dpto: Antioquia
Mpio: Cocorná

Latitud : 6° 4' N
Longitud: 75° 11' W
Altitud: 1344 m

Enero	Temperatura (°C)			Hum. Rel.(%)	Precipitación (mm)			Brillo Sol.(h)
	Min.	Máx.	Med.		Día	Noche	Total	
1	18.4	26.5	21.6	80.7	0.0	8.7	8.7	6.0
2	17.5	26.0	21.2	84.7	13.1	1.3	14.4	5.3
3	18.4	25.2	20.4	86.7	0.6	7.4	8.0	3.3
4	17.2	26.2	21.5	82.3	0.0	0.0	0.0	8.9
5	19.4	26.7	22.4	83.7	0.0	12.7	12.7	6.5
6	17.0	19.7	18.4	94.3	0.0	0.0	0.0	0.0
7	16.8	25.0	20.5	85.0	14.9	-0.0	14.9	5.8
8	17.0	25.4	20.8	83.3	0.0	0.0	0.0	4.4
9	17.8	25.2	20.2	82.0	25.7	0.1	25.8	4.1
10	18.0	24.4	20.8	86.7	0.0	0.2	0.2	5.0
11	17.7	24.6	21.3	84.3	0.0	13.4	13.4	2.4
12	17.8	23.3	20.1	89.7	2.6	0.0	2.6	0.9
13	18.2	25.3	20.9	82.7	0.0	0.0	0.0	5.5
14	18.4	25.5	21.8	82.3	0.0	0.9	0.9	7.3
15	18.0	25.9	22.0	81.3	0.0	7.6	7.6	8.1
16	18.4	25.8	21.9	85.0	0.0	9.7	9.7	7.6
17	17.8	26.0	20.7	84.7	0.8	7.6	8.4	6.1
18	18.2	26.2	22.0	82.7	0.0	1.3	1.3	8.9
19	18.8	25.8	21.7	87.0	0.0	55.7	55.7	5.4
20	17.2	25.4	20.8	86.7	0.0	2.1	2.1	5.9
21	17.8	23.6	20.4	86.0	0.0	0.0	0.0	0.2
22	18.2	24.0	19.6	93.3	12.6	1.1	13.7	1.8
23	17.2	25.5	21.2	84.0	0.0	0.0	0.0	8.1
24	18.8	25.2	21.8	84.0	0.0	0.0	0.0	6.2
25	16.8	24.9	21.7	83.0	0.0	17.2	17.2	6.6
26	17.5	21.8	19.5	90.0	0.0	0.0	0.0	0.1
27	16.5	25.0	21.2	76.0	0.0	1.8	1.8	9.4
28	18.0	24.8	21.2	81.7	0.0	20.2	20.2	4.6
29	17.4	26.2	21.6	81.7	5.5	9.9	15.4	7.6
30	18.0	21.4	19.7	92.0	0.6	1.2	1.8	0.0
31	15.9	25.4	21.0	80.3	0.0	0.0	0.0	5.5
Total:					76.4	180.1	256.5	157.5
Promedio:	17.7	24.9	21.0	84.8				

Febrero	Temperatura (°C)			Hum. Rel.(%)	Precipitación (mm)			Brillo Sol.(h)
	Min.	Máx.	Med.		Día	Noche	Total	
1	18.6	26.0	22.0	81.7	1.1	6.5	7.6	5.7
2	18.4	25.9	21.8	83.3	0.0	9.4	9.4	4.6
3	17.6	25.4	20.2	87.3	4.8	0.0	4.8	5.2
4	17.2	25.6	21.8	79.7	0.0	7.9	7.9	6.6
5	18.2	24.8	20.5	87.0	7.4	0.1	7.5	3.3
6	16.8	24.6	20.8	81.3	0.0	55.4	55.4	6.6
7	16.6	25.5	21.1	81.3	0.0	2.2	2.2	5.7
8	17.6	25.6	21.0	83.3	0.0	0.4	0.4	6.9
9	17.2	25.9	21.8	81.3	0.6	14.6	15.2	4.0
10	17.5	25.0	20.6	85.0	0.0	13.2	13.2	1.4
11	17.0	25.2	21.4	86.0	0.0	1.6	1.6	2.2
12	18.6	27.1	22.4	83.3	0.0	2.7	2.7	8.2
13	18.3	25.8	21.6	86.0	3.0	24.6	27.6	4.2
14	16.8	24.0	19.6	91.0	0.0	0.0	0.0	3.2
15	17.2	26.3	21.9	83.7	0.0	0.0	0.0	8.4
16	17.4	26.0	22.2	80.7	0.0	0.4	0.4	5.8
17	18.7	24.5	20.4	89.0	0.8	1.8	2.6	4.7
18	17.2	25.7	21.4	80.3	0.0	41.6	41.6	0.0
19	17.5	24.2	21.1	86.3	13.7	5.4	19.1	1.4
20	18.0	23.8	21.0	88.0	0.0	27.3	27.3	3.6
21	17.3	26.3	21.7	83.3	0.3	38.6	38.9	6.8
22	17.0	24.2	19.6	89.7	0.0	0.0	0.0	1.8
23	17.8	22.4	20.1	93.0	1.5	4.5	6.0	0.1
24	17.4	26.5	22.0	85.0	3.0	40.1	43.1	4.8
25	16.8	24.2	20.3	88.7	0.0	9.4	9.4	1.1
26	18.0	25.4	21.2	89.0	0.0	5.2	5.2	3.6
27	18.8	25.2	21.3	87.7	0.2	19.4	19.6	3.8
28	16.8	24.4	20.5	85.0	0.0	1.7	1.7	3.9
29								
30								
31								
Total:					36.4	334.0	370.4	117.6
Promedio:	17.6	25.2	21.1	85.2				

Estación: Cocorná
Año : 2014

Dpto: Antioquia
Mpio: Cocorná

Latitud : 6° 4' N
Longitud: 75° 11' W
Altitud: 1344 m

Marzo	Temperatura (°C)			Hum. Rel.(%)	Precipitación (mm)			Brillo Sol.(h)
	Min.	Máx.	Med.		Día	Noche	Total	
1	18.0	24.5	20.7	88.3	2.4	0.6	3.0	2.8
2	15.8	24.6	20.0	84.7	0.0	0.0	0.0	5.7
3	17.2	23.0	19.6	90.3	2.8	10.2	13.0	0.9
4	16.8	24.8	20.8	84.0	0.0	4.8	4.8	2.9
5	17.0	24.6	21.3	83.7	0.0	1.3	1.3	2.3
6	16.8	24.2	20.4	86.3	0.1	22.4	22.5	3.3
7	18.8	25.0	20.8	87.7	0.9	10.4	11.3	3.4
8	16.8	25.0	20.2	86.3	6.8	0.2	7.0	1.3
9	18.0	24.0	20.4	88.3	1.3	0.0	1.3	3.2
10	17.5	24.3	20.8	86.0	0.0	12.2	12.2	0.8
11	17.2	24.0	20.6	87.3	0.0	21.5	21.5	1.9
12	17.5	24.8	21.2	86.3	0.0	57.0	57.0	3.1
13	17.7	23.4	20.5	86.7	0.0	0.9	0.9	1.0
14	17.5	24.8	20.4	91.3	0.2	9.7	9.9	0.8
15	18.4	24.7	20.6	89.7	2.8	0.0	2.8	3.6
16	17.3	25.4	21.1	87.0	0.0	52.1	52.1	5.9
17	18.0	26.4	21.8	81.7	1.0	4.5	5.5	5.7
18	17.8	23.8	20.0	91.0	1.0	0.0	1.0	0.1
19	18.2	26.8	22.2	81.0	0.0	0.9	0.9	6.5
20	17.6	27.5	22.8	81.0	0.0	8.4	8.4	9.8
21	18.4	26.3	22.0	83.0	0.0	0.8	0.8	3.9
22	17.6	26.8	22.7	81.0	0.0	26.0	26.0	8.7
23	16.8	26.0	20.6	87.0	7.3	8.7	16.0	5.1
24	18.6	23.8	20.3	89.0	34.1	1.9	36.0	0.1
25	17.0	25.5	21.4	83.7	0.0	24.0	24.0	5.5
26	17.2	25.2	20.8	86.7	0.0	37.0	37.0	4.1
27	16.6	27.2	21.4	81.0	0.0	0.0	0.0	8.3
28	17.5	27.7	23.2	80.0	0.0	0.0	0.0	9.2
29	19.6	27.5	23.6	80.0	0.0	0.0	0.0	8.8
30	18.7	26.3	22.7	79.0	0.0	0.0	0.0	6.7
31	16.5	25.6	21.9	81.0	0.0	4.0	4.0	6.9
Total:					60.7	319.5	380.2	132.3
Promedio:	17.6	25.3	21.2	85.2				

Abril	Temperatura (°C)			Hum. Rel.(%)	Precipitación (mm)			Brillo Sol.(h)
	Min.	Máx.	Med.		Día	Noche	Total	
1	17.2	27.4	22.7	78.0	0.0	0.0	0.0	9.3
2	19.4	27.2	22.5	82.0	0.0	24.0	24.0	6.9
3	18.0	24.6	21.7	84.7	0.0	0.9	0.9	1.1
4	17.6	27.2	22.4	79.7	0.0	54.0	54.0	6.6
5	16.4	27.4	23.0	81.3	0.0	4.4	4.4	9.2
6	18.2	27.5	22.2	81.3	0.0	5.1	5.1	7.5
7	17.8	27.2	22.2	86.0	0.4	0.0	0.4	6.8
8	18.3	26.4	22.5	84.3	0.0	13.5	13.5	3.1
9	17.8	25.6	20.6	89.0	0.2	29.4	29.6	3.5
10	18.0	26.4	22.0	83.0	0.0	0.9	0.9	9.5
11	19.1	26.6	22.4	83.7	0.0	3.8	3.8	8.2
12	19.0	26.7	22.2	80.3	0.0	1.7	1.7	4.8
13	18.7	27.6	23.5	78.0	0.0	21.7	21.7	9.3
14	17.0	27.4	22.6	82.3	0.0	2.1	2.1	8.1
15	17.8	24.0	20.9	88.0	0.0	2.0	2.0	0.0
16	18.0	25.8	21.3	87.0	0.0	5.3	5.3	4.1
17	17.5	24.0	20.2	86.0	2.0	0.0	2.0	0.0
18	17.2	27.5	22.6	80.0	0.0	9.1	9.1	7.1
19	17.6	26.6	21.8	83.3	4.3	8.3	12.6	5.4
20	18.4	27.4	22.8	82.7	0.0	1.8	1.8	7.2
21	19.3	26.5	22.3	85.0	0.0	27.0	27.0	5.3
22	18.0	23.5	19.6	88.7	0.0	0.0	0.0	0.3
23	17.2	26.0	21.6	77.3	0.0	22.0	22.0	5.9
24	16.8	25.6	20.1	87.7	0.8	0.0	0.8	3.4
25	17.2	26.2	21.8	81.7	0.0	74.2	74.2	5.9
26	17.4	25.6	20.7	85.3	1.5	9.5	11.0	4.0
27	17.2	26.2	21.5	83.0	0.0	0.0	0.0	7.4
28	18.5	25.5	21.2	86.3	0.0	2.8	2.8	3.9
29	18.4	27.5	21.7	78.3	0.0	0.0	0.0	7.4
30	18.0	26.2	22.3	85.7	0.0	5.6	5.6	6.4
31								
Total:					9.2	329.1	338.3	167.6
Promedio:	17.9	26.3	21.8	83.3				

Estación: Cocorná
Año : 2014

Dpto: Antioquia
Mpio: Cocorná

Latitud : 6° 4' N
Longitud: 75° 11' W
Altitud: 1344 m

Mayo	Temperatura (°C)			Hum. Rel.(%)	Precipitación (mm)			Brillo Sol.(h)
	Min.	Máx.	Med.		Día	Noche	Total	
1	18.0	26.4	21.9	83.7	0.0	0.0	0.0	2.6
2	18.4	26.2	21.6	84.3	0.5	9.5	10.0	3.6
3	17.6	26.0	22.2	80.0	0.0	1.8	1.8	7.0
4	18.8	24.8	20.2	88.3	0.4	9.0	9.4	1.6
5	17.8	26.4	22.0	82.3	0.0	4.3	4.3	7.6
6	18.0	26.0	22.0	85.0	1.2	11.7	12.9	4.2
7	17.5	23.5	19.9	90.3	4.4	0.0	4.4	1.6
8	18.2	25.8	20.8	82.3	3.5	5.1	8.6	1.5
9	17.8	22.6	19.4	90.3	9.5	0.0	9.5	0.2
10	17.4	21.4	18.8	91.3	17.5	33.6	51.1	0.2
11	16.8	22.3	19.2	90.0	2.8	3.0	5.8	0.5
12	17.4	25.2	20.3	84.7	4.9	3.9	8.8	5.2
13	18.0	26.7	22.5	84.3	0.0	1.8	1.8	6.9
14	17.5	25.8	22.4	85.7	0.0	69.9	69.9	0.9
15	17.0	26.0	21.4	83.3	0.0	16.0	16.0	3.7
16	17.5	26.5	22.1	82.7	0.0	6.6	6.6	8.2
17	17.2	26.2	21.9	85.0	0.0	2.3	2.3	8.0
18	18.8	25.4	22.0	84.3	3.4	0.1	3.5	5.1
19	19.0	26.2	22.0	83.0	0.0	0.0	0.0	5.2
20	18.0	26.3	21.9	82.3	0.0	47.0	47.0	4.1
21	17.4	25.6	21.3	85.7	0.0	0.0	0.0	5.5
22	17.4	27.4	22.2	80.7	0.0	0.8	0.8	6.3
23	17.8	26.4	22.0	82.0	0.0	27.1	27.1	4.6
24	17.6	26.2	21.8	79.3	0.0	0.0	0.0	8.2
25	18.5	27.3	22.6	79.7	0.0	0.0	0.0	8.3
26	18.8	26.5	22.8	80.3	0.0	2.0	2.0	8.0
27	18.4	25.6	21.4	85.0	7.0	0.0	7.0	0.9
28	18.0	27.1	22.0	73.0	4.4	5.2	9.6	6.6
29	17.7	24.8	20.9	86.3	23.5	3.0	26.5	8.6
30	17.2	25.5	21.7	84.7	0.0	34.0	34.0	0.0
31	17.8	26.4	22.6	79.3	0.0	10.0	10.0	9.3
Total:					83.0	307.7	390.7	144.2
Promedio:	17.8	25.6	21.5	83.8				

Junio	Temperatura (°C)			Hum. Rel.(%)	Precipitación (mm)			Brillo Sol.(h)
	Min.	Máx.	Med.		Día	Noche	Total	
1	17.0	25.7	21.7	84.3	0.0	1.1	1.1	6.3
2	17.9	26.2	21.2	82.7	0.7	0.7	1.4	6.5
3	17.6	26.7	22.7	81.3	0.0	18.0	18.0	8.7
4	18.4	26.8	22.4	83.0	0.0	0.0	0.0	7.1
5	19.8	26.0	22.6	84.0	2.0	5.0	7.0	5.9
6	18.8	27.0	22.7	82.7	0.7	7.0	7.7	5.6
7	17.4	26.3	20.0	81.7	53.7	0.0	53.7	6.4
8	17.5	26.8	21.5	81.7	10.8	0.0	10.8	6.2
9	17.8	26.4	22.2	81.7	0.0	47.6	47.6	9.5
10	18.0	27.0	21.9	81.0	0.0	6.5	6.5	7.1
11	16.6	26.6	22.5	71.3	0.0	0.9	0.9	10.5
12	17.9	27.8	22.5	73.7	10.0	8.9	18.9	6.1
13	19.8	28.6	23.4	76.7	2.0	2.1	4.1	8.8
14	18.0	27.3	22.2	77.0	0.0	36.0	36.0	8.5
15	16.2	28.0	22.0	76.0	0.0	0.0	0.0	9.4
16	17.2	27.0	21.9	70.7	0.0	0.0	0.0	9.8
17	17.4	28.3	22.6	73.0	0.0	0.0	0.0	9.0
18	18.0	26.4	22.1	74.3	0.0	0.0	0.0	4.7
19	17.0	27.0	22.2	73.7	0.0	0.0	0.0	8.6
20	16.5	25.5	21.6	73.7	0.0	0.0	0.0	6.2
21	16.8	26.5	22.5	68.3	0.0	0.5	0.5	8.4
22	17.5	27.4	22.6	72.3	2.0	2.0	4.0	9.6
23	18.0	28.4	22.8	74.7	0.0	3.8	3.8	5.2
24	18.5	25.8	22.0	84.0	38.0	0.0	38.0	5.2
25	17.4	24.0	19.5	84.7	17.2	0.0	17.2	1.7
26	15.9	26.8	21.9	75.7	0.0	0.0	0.0	9.6
27	17.2	27.5	22.1	78.3	0.0	13.0	13.0	9.7
28	17.0	24.5	21.0	85.7	0.0	0.0	0.0	1.9
29	17.6	29.0	22.7	71.7	0.0	4.0	4.0	9.9
30	18.5	26.0	22.2	82.0	0.7	0.0	0.7	2.5
31								
Total:					137.8	157.1	294.9	214.6
Promedio:	17.6	26.8	22.0	78.1				

Estación: Cocorná
Año : 2014

Dpto: Antioquia
Mpio: Cocorná

Latitud : 6° 4' N
Longitud: 75° 11' W
Altitud: 1344 m

Julio	Temperatura (°C)			Hum. Rel.(%)	Precipitación (mm)			Brillo Sol.(h)
	Min.	Máx.	Med.		Día	Noche	Total	
1	18.0	26.0	22.2	81.7	0.0	9.9	9.9	5.8
2	17.0	27.0	22.7	75.3	0.0	4.6	4.6	9.3
3	17.1	27.4	23.0	79.0	0.0	6.5	6.5	10.0
4	18.0	27.3	21.8	81.0	2.4	11.7	14.1	5.0
5	17.1	27.5	22.7	73.0	0.0	5.5	5.5	9.2
6	17.6	27.4	22.0	79.7	0.0	2.7	2.7	8.3
7	18.3	26.4	20.6	80.7	5.5	1.8	7.3	5.0
8	16.5	26.5	22.0	64.7	0.0	0.0	0.0	9.6
9	17.0	27.5	22.8	63.0	0.0	0.0	0.0	10.2
10	17.7	28.1	22.7	69.3	0.0	0.0	0.0	8.7
11	17.5	26.6	22.1	76.0	0.0	0.0	0.0	7.1
12	18.0	27.6	22.9	70.7	0.0	0.0	0.0	9.8
13	16.8	28.6	23.5	68.3	0.0	0.0	0.0	10.8
14	17.7	28.1	22.3	68.3	0.0	0.0	0.0	10.5
15	17.5	28.3	22.6	72.7	0.0	0.0	0.0	10.4
16	17.2	26.8	21.8	78.0	0.0	0.0	0.0	6.9
17	17.0	27.6	22.4	70.7	0.0	0.0	0.0	8.0
18	17.5	28.4	22.6	67.7	0.0	0.0	0.0	5.8
19	17.3	29.0	22.6	64.7	0.0	0.0	0.0	10.7
20	16.8	28.6	22.2	68.0	0.0	0.0	0.0	10.8
21	17.6	28.3	22.4	77.7	0.0	0.8	0.8	8.3
22	17.9	28.6	22.8	73.3	0.0	0.2	0.2	9.8
23	18.3	28.4	23.1	73.3	0.0	0.0	0.0	10.1
24	17.6	28.5	22.5	75.0	0.0	0.0	0.0	9.1
25	17.5	29.3	23.3	69.0	0.0	7.2	7.2	10.1
26	17.6	27.8	20.4	81.0	7.7	3.2	10.9	8.8
27	17.4	26.2	22.2	80.0	0.0	0.0	0.0	6.0
28	18.0	29.0	22.8	69.7	0.0	0.0	0.0	10.3
29	17.6	28.4	23.0	69.3	0.0	0.0	0.0	9.4
30	17.2	28.2	22.6	75.0	0.0	0.0	0.0	10.7
31	17.5	27.2	22.3	74.3	0.0	0.0	0.0	9.3
Total:					15.6	54.1	69.7	273.8
Promedio:	17.5	27.8	22.4	73.2				

Agosto	Temperatura (°C)			Hum. Rel.(%)	Precipitación (mm)			Brillo Sol.(h)
	Min.	Máx.	Med.		Día	Noche	Total	
1	17.6	29.0	23.1	71.3	0.0	6.8	6.8	10.3
2	17.0	26.4	21.3	81.0	0.0	0.0	0.0	7.3
3	17.2	26.7	22.5	74.3	0.0	9.8	9.8	6.8
4	17.0	26.8	22.2	77.3	0.0	0.0	0.0	8.0
5	16.8	27.2	22.7	72.0	0.0	2.3	2.3	8.0
6	16.5	27.0	22.8	73.7	0.0	49.0	49.0	9.1
7	15.8	25.6	22.1	80.3	0.0	4.6	4.6	6.2
8	17.2	26.8	21.8	81.7	3.5	4.0	7.5	5.9
9	17.3	27.5	22.5	79.3	0.0	24.0	24.0	10.1
10	17.0	26.4	21.7	81.3	0.0	9.7	9.7	8.0
11	18.0	27.2	22.8	81.7	0.0	88.0	88.0	8.7
12	16.2	26.5	20.6	83.3	0.3	1.4	1.7	5.9
13	17.4	26.8	22.7	81.0	0.0	21.0	21.0	6.2
14	17.0	25.4	20.8	80.7	0.0	0.0	0.0	5.9
15	16.6	28.4	22.3	72.7	0.0	0.0	0.0	10.6
16	17.8	27.4	22.7	77.0	0.0	0.0	0.0	8.8
17	16.7	28.4	22.0	77.0	0.0	0.0	0.0	8.4
18	17.0	27.4	21.7	76.0	0.0	0.0	0.0	8.4
19	18.0	24.8	20.6	77.3	0.0	0.0	0.0	6.0
20	16.6	26.6	21.5	73.0	0.0	0.0	0.0	10.0
21	17.8	24.2	20.3	79.0	0.0	0.0	0.0	3.9
22	17.0	26.8	22.4	79.7	0.0	15.1	15.1	4.6
23	17.2	25.0	20.5	81.7	0.0	19.4	19.4	6.1
24	17.4	25.7	21.8	82.0	0.0	54.6	54.6	8.5
25	16.0	25.5	20.8	82.0	0.0	7.9	7.9	6.3
26	17.6	25.7	21.0	82.0	0.7	2.4	3.1	7.3
27	16.8	25.2	21.2	83.0	0.0	14.0	14.0	6.9
28	17.0	24.1	20.5	87.3	0.2	11.8	12.0	3.8
29	17.2	27.0	21.9	74.7	0.0	5.6	5.6	9.3
30	16.4	28.5	22.2	69.7	0.0	0.0	0.0	9.7
31	17.4	28.8	22.3	71.0	0.0	0.0	0.0	10.9
Total:					4.7	351.4	356.1	235.9
Promedio:	17.0	26.6	21.8	78.2				

Estación: Cocorná
Año : 2014

Dpto: Antioquia
Mpio: Cocorná

Latitud : 6° 4' N
Longitud: 75° 11' W
Altitud: 1344 m

Septiembre	Temperatura (°C)			Hum. Rel.(%)	Precipitación (mm)			Brillo Sol.(h)
	Min.	Máx.	Med.		Día	Noche	Total	
1	17.2	29.5	22.4	77.3	0.0	1.9	1.9	10.2
2	18.6	25.2	21.9	86.3	5.4	2.8	8.2	1.5
3	17.0	27.2	22.5	85.0	0.0	55.1	55.1	8.4
4	16.6	27.0	21.6	84.0	0.0	0.0	0.0	9.2
5	18.4	27.6	22.2	81.7	0.0	0.0	0.0	9.5
6	17.8	27.0	22.2	87.7	0.9	0.0	0.9	5.2
7	16.8	26.0	20.9	87.3	0.0	0.0	0.0	5.4
8	16.8	28.8	21.7	80.7	0.0	0.0	0.0	7.8
9	17.4	28.5	22.2	68.7	0.0	0.0	0.0	5.5
10	17.2	26.0	21.6	82.7	0.0	32.0	32.0	5.3
11	16.8	26.2	20.9	81.0	0.2	29.3	29.5	7.1
12	16.0	25.5	21.4	83.0	0.0	50.4	50.4	5.5
13	16.4	26.4	21.8	83.0	0.0	6.9	6.9	8.8
14	17.8	26.5	22.4	80.0	1.7	7.7	9.4	7.8
15	17.0	25.5	21.0	84.3	0.2	1.5	1.7	6.3
16	17.8	26.6	22.2	77.0	0.0	8.9	8.9	8.4
17	16.8	25.7	21.0	81.7	0.0	13.0	13.0	6.8
18	17.0	24.7	20.2	84.7	0.0	9.7	9.7	4.0
19	16.2	26.0	20.2	77.0	16.0	15.0	31.0	6.0
20	16.8	25.4	20.2	77.3	0.0	25.7	25.7	4.2
21	16.5	24.8	20.5	82.3	0.0	15.9	15.9	3.4
22	16.0	26.2	20.3	80.7	2.0	13.9	15.9	6.1
23	15.8	25.8	21.0	83.3	0.0	7.8	7.8	8.1
24	17.0	26.5	21.6	79.7	1.6	17.4	19.0	8.2
25	17.2	26.4	22.0	83.3	0.0	38.9	38.9	8.1
26	16.8	26.2	21.2	76.0	3.0	20.0	23.0	6.5
27	17.2	25.4	21.7	78.7	0.0	0.0	0.0	7.9
28	17.6	27.5	22.2	76.3	0.0	12.0	12.0	8.9
29	17.8	27.6	21.7	78.7	0.0	0.0	0.0	8.5
30	18.6	28.4	23.4	67.7	0.0	0.0	0.0	9.9
31								
Total:					31.0	385.8	416.8	208.5
Promedio:	17.1	26.5	21.5	80.6				

Octubre	Temperatura (°C)			Hum. Rel.(%)	Precipitación (mm)			Brillo Sol.(h)
	Min.	Máx.	Med.		Día	Noche	Total	
1	17.6	27.0	21.5	74.7	0.0	0.0	0.0	6.7
2	17.2	27.5	22.5	67.7	0.0	0.0	0.0	7.0
3	16.9	27.0	22.4	77.3	0.0	5.9	5.9	8.2
4	17.8	26.5	21.5	80.3	0.0	0.0	0.0	7.6
5	18.0	26.8	22.1	78.3	0.9	42.6	43.5	6.2
6	16.8	26.3	21.8	84.0	1.0	87.0	88.0	5.7
7	16.0	26.2	21.5	84.0	0.0	45.0	45.0	7.6
8	15.7	24.8	20.8	87.3	11.0	35.0	46.0	1.8
9	17.0	21.3	18.4	94.0	14.4	-0.0	14.4	0.7
10	17.2	21.4	18.4	90.0	2.3	0.9	3.2	0.0
11	16.8	25.5	20.8	85.3	0.0	26.0	26.0	6.0
12	16.5	26.0	21.6	84.0	0.0	30.0	30.0	6.2
13	16.8	25.5	21.5	82.3	0.0	3.3	3.3	7.6
14	18.0	26.0	22.0	82.7	0.0	12.0	12.0	6.1
15	17.6	25.0	21.6	84.3	0.0	8.3	8.3	2.5
16	17.6	26.4	22.0	80.7	0.3	9.2	9.5	5.8
17	17.6	25.8	21.6	85.0	0.0	36.0	36.0	2.1
18	16.8	24.4	20.8	86.0	0.0	15.0	15.0	0.6
19	16.5	24.8	20.4	84.0	0.0	14.0	14.0	3.7
20	17.2	24.6	20.3	86.3	0.0	0.0	0.0	3.5
21	17.0	26.2	21.9	82.3	0.0	77.0	77.0	6.2
22	16.2	25.5	20.8	81.7	0.5	0.0	0.5	5.3
23	16.2	26.8	22.4	79.7	0.0	38.9	38.9	6.9
24	16.7	26.5	21.2	86.0	0.0	2.7	2.7	6.1
25	17.2	24.0	20.0	88.7	2.5	35.4	37.9	2.8
26	16.8	23.7	21.1	79.0	14.1	0.0	14.1	2.3
27	16.8	24.2	20.8	85.0	0.0	0.0	0.0	6.8
28	16.2	25.8	19.8	83.7	14.8	5.1	19.9	5.8
29	16.8	25.8	21.4	82.0	8.1	37.5	45.6	6.5
30	16.2	26.0	21.0	82.3	1.9	46.2	48.1	7.1
31	15.8	25.6	21.2	81.7	0.0	11.6	11.6	6.6
Total:					71.8	624.6	696.4	158.0
Promedio:	16.9	25.4	21.1	82.9				

Estación: Cocorná
Año : 2014

Dpto: Antioquia
Mpio: Cocorná

Latitud : 6° 4' N
Longitud: 75° 11' W
Altitud: 1344 m

Noviembre	Temperatura (°C)			Hum. Rel.(%)	Precipitación (mm)			Brillo Sol.(h)
	Min.	Máx.	Med.		Día	Noche	Total	
1	17.5	25.4	20.8	82.7	9.5	2.9	12.4	7.6
2	17.8	26.0	21.4	83.0	0.0	11.8	11.8	6.5
3	17.8	26.8	22.2	82.0	0.0	28.3	28.3	9.5
4	18.2	26.5	22.2	84.7	0.6	17.5	18.1	4.9
5	17.6	22.1	19.5	91.3	0.8	0.0	0.8	0.5
6	17.8	23.8	20.8	86.7	0.4	12.5	12.9	1.2
7	17.0	25.8	21.6	77.3	0.6	10.7	11.3	5.4
8	16.8	25.2	21.2	86.3	0.0	13.7	13.7	4.8
9	18.0	25.2	21.0	88.0	2.4	24.2	26.6	2.8
10	17.5	25.6	20.5	84.0	15.4	8.4	23.8	6.6
11	17.2	24.2	19.6	90.3	0.5	3.8	4.3	6.0
12	17.1	21.2	18.8	94.0	17.1	0.0	17.1	0.3
13	16.2	23.7	18.5	91.7	24.8	13.6	38.4	2.5
14	17.5	23.7	20.0	88.7	6.2	7.5	13.7	2.5
15	15.8	25.2	20.0	84.7	2.3	22.4	24.7	6.9
16	16.8	24.9	20.2	82.0	1.4	0.0	1.4	5.8
17	16.2	26.2	22.2	75.3	0.0	0.0	0.0	9.8
18	17.4	26.0	21.4	79.7	0.1	6.2	6.3	5.3
19	17.2	23.3	20.0	88.7	0.7	0.1	0.8	2.6
20	15.6	24.8	20.1	83.7	0.0	0.0	0.0	6.9
21	15.2	25.4	20.1	82.7	26.6	2.2	28.8	7.5
22	16.8	24.2	20.0	87.0	47.4	1.3	48.7	5.5
23	17.3	25.6	21.6	82.7	0.0	12.8	12.8	8.3
24	18.4	26.5	21.8	83.0	1.3	9.7	11.0	6.9
25	18.6	26.4	22.2	83.3	0.4	2.7	3.1	3.7
26	16.7	22.8	18.8	92.0	6.8	3.1	9.9	0.1
27	16.8	24.5	20.4	86.3	2.5	0.1	2.6	6.3
28	18.3	26.0	22.0	81.7	0.0	0.0	0.0	8.4
29	19.0	26.4	22.1	81.7	0.0	19.1	19.1	7.3
30	17.4	24.3	20.4	87.7	0.6	28.9	29.5	1.7
31								
Total:					168.4	263.5	431.9	154.1
Promedio:	17.3	24.9	20.7	85.1				

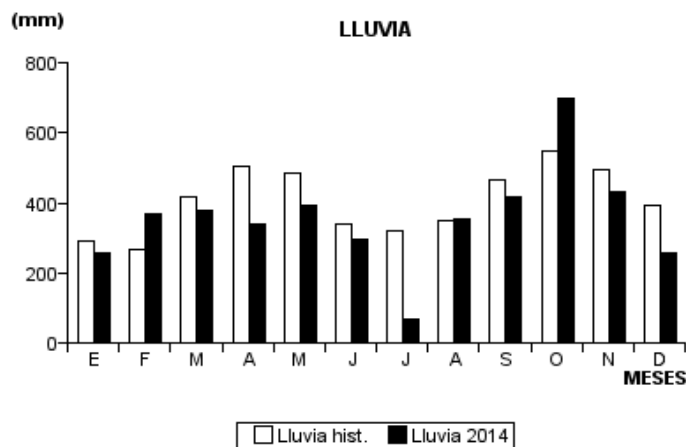
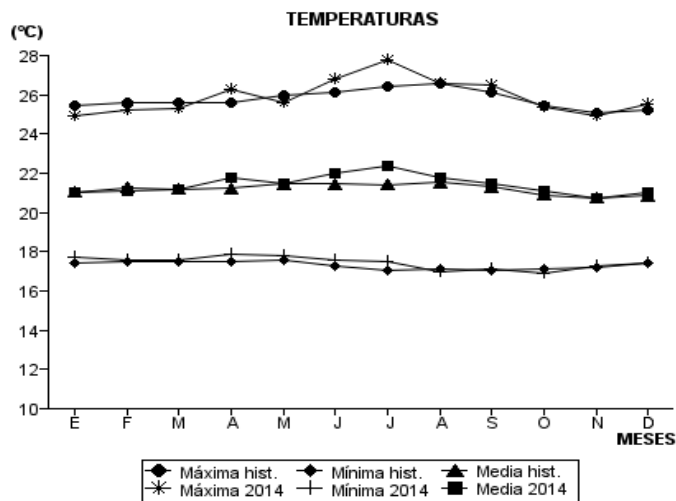
Diciembre	Temperatura (°C)			Hum. Rel.(%)	Precipitación (mm)			Brillo Sol.(h)
	Min.	Máx.	Med.		Día	Noche	Total	
1	17.2	26.8	22.5	83.7	0.0	1.5	1.5	8.9
2	18.3	26.0	22.9	81.0	0.0	0.0	0.0	9.1
3	19.0	26.5	21.2	82.0	0.0	0.2	0.2	1.3
4	18.0	25.8	21.0	85.0	0.2	15.3	15.5	4.5
5	16.8	25.6	20.5	76.0	0.0	6.0	6.0	6.9
6	17.2	24.8	20.4	83.3	0.8	2.3	3.1	4.3
7	17.8	23.2	19.1	93.0	7.5	0.0	7.5	1.5
8	17.8	24.5	20.2	85.7	0.0	28.9	28.9	3.0
9	17.4	23.6	19.6	86.7	0.0	0.0	0.0	1.6
10	16.0	25.4	19.0	84.7	9.2	3.8	13.0	5.2
11	16.2	24.3	19.3	85.3	0.0	0.0	0.0	5.4
12	16.6	25.0	20.5	82.0	0.0	2.3	2.3	4.4
13	17.7	23.3	19.2	90.0	7.8	0.1	7.9	1.0
14	17.2	23.5	19.2	89.0	0.0	75.4	75.4	1.5
15	16.6	23.1	19.5	88.3	0.1	7.8	7.9	3.0
16	15.8	25.2	20.8	85.3	2.9	44.6	47.5	7.5
17	16.8	24.0	20.4	86.0	0.0	23.9	23.9	5.4
18	16.7	25.2	21.1	82.0	0.0	0.0	0.0	8.6
19	16.5	25.7	21.9	75.7	0.0	0.0	0.0	9.2
20	18.4	26.0	21.2	80.0	1.3	1.4	2.7	8.1
21	17.7	25.0	21.3	92.3	0.0	0.2	0.2	8.1
22	18.0	26.8	21.9	78.3	0.0	0.0	0.0	7.9
23	17.8	26.8	22.2	77.0	0.0	0.0	0.0	9.5
24	16.3	26.8	22.1	78.7	0.0	4.0	4.0	8.1
25	18.3	26.0	21.7	84.0	4.1	0.1	4.2	8.5
26	17.8	27.2	22.3	77.3	0.0	0.0	0.0	8.7
27	18.0	27.5	21.9	81.7	0.0	0.1	0.1	7.5
28	18.6	27.0	22.6	81.0	0.0	0.9	0.9	7.3
29	18.2	26.6	20.8	80.3	0.0	0.2	0.2	7.2
30	16.8	26.4	21.9	78.0	0.0	4.1	4.1	10.1
31	17.8	27.2	23.3	78.3	0.0	1.6	1.6	9.9
Total:					33.9	224.7	258.6	193.2
Promedio:	17.4	25.5	21.0	83.0				

Estación: Cocorná
Año : 2014

Dpto: Antioquia
Mpio: Cocorná

Latitud : 6° 4' N
Longitud: 75° 11' W
Altitud: 1344 m

MES	TEMPERATURA (°C)					PRECIPITACIÓN			
	Mín. Med.	Máx. Med.	Media	Max. Abs.	Mín. Abs.	Hum. Rel.(%)	Total mm.	Dias Lluvia	Brillo Sol.(h)
Enero	17.7	24.9	21.0	26.7	15.9	84.8	256.5	22	157.5
Febrero	17.6	25.2	21.1	27.1	16.6	85.2	370.4	25	117.6
Marzo	17.6	25.3	21.2	27.7	15.8	85.2	380.2	26	132.3
Abril	17.9	26.3	21.8	27.6	16.4	83.3	338.3	26	167.6
Mayo	17.8	25.6	21.5	27.4	16.8	83.8	390.7	26	144.2
Junio	17.6	26.8	22.0	29.0	15.9	78.1	294.9	21	214.6
Julio	17.5	27.8	22.4	29.3	16.5	73.2	69.7	11	273.8
Agosto	17.0	26.6	21.8	29.0	15.8	78.2	356.1	19	235.9
Septiembre	17.1	26.5	21.5	29.5	15.8	80.6	416.8	22	208.5
Octubre	16.9	25.4	21.1	27.5	15.7	82.9	696.4	26	158.0
Noviembre	17.3	24.9	20.7	26.8	15.2	85.1	431.9	27	154.1
Diciembre	17.4	25.5	21.0	27.5	15.8	83.0	258.6	23	193.2
Promedio:	17.5	25.9	21.4			82.0			
Absoluta:				29.5	15.2				
Total:							4260.5	274	2157.3



Estación: Virgen de Oro
Año : 2014

Dpto: Antioquia
Mpio: Támesis

Latitud : 5° 45' N
Longitud: 75° 42' W
Altitud: 1656 m

Enero	Temperatura (°C)			Hum. Rel.(%)	Precipitación (mm)			Brillo Sol.(h)
	Min.	Máx.	Med.		Día	Noche	Total	
1	17.6	25.0	20.7	83.3	0.0	6.2	6.2	2.4
2	17.0	23.0	19.4	79.7	0.0	0.0	0.0	0.8
3	17.2	24.8	20.7	76.7	0.0	0.0	0.0	2.5
4	17.5	26.4	22.2	72.0	0.0	0.0	0.0	6.3
5	17.4	23.6	20.9	74.7	0.3	0.0	0.3	0.8
6	16.6	22.6	18.5	86.7	0.0	0.0	0.0	0.1
7	15.9	22.8	19.0	79.0	0.0	0.0	0.0	1.8
8	16.6	25.0	20.6	74.7	0.0	19.9	19.9	6.4
9	16.5	26.0	20.0	74.7	0.1	5.7	5.8	6.1
10	16.4	21.6	18.6	86.0	0.0	3.3	3.3	0.4
11	15.8	23.4	19.6	73.0	0.0	0.0	0.0	2.5
12	17.0	25.0	20.8	73.0	0.0	0.0	0.0	2.8
13	17.4	25.6	21.6	64.7	0.0	0.0	0.0	6.0
14	17.5	26.2	21.6	71.7	0.1	0.1	0.2	4.7
15	16.5	26.0	21.3	73.0	0.0	0.0	0.0	5.8
16	17.0	26.2	21.8	69.7	0.7	0.0	0.7	8.5
17	17.2	26.6	22.2	61.0	0.0	0.0	0.0	9.8
18	16.7	27.0	21.8	64.7	0.0	0.0	0.0	9.3
19	17.2	25.2	21.6	70.7	0.0	0.0	0.0	3.2
20	17.1	26.2	21.9	65.3	0.0	0.0	0.0	6.7
21	18.5	26.4	20.0	76.0	0.0	0.0	0.0	1.9
22	16.6	26.1	19.2	80.3	1.3	0.1	1.4	1.7
23	17.0	26.5	21.5	60.3	0.0	1.5	1.5	8.5
24	17.3	26.0	21.5	67.7	0.0	0.0	0.0	5.4
25	16.7	27.2	21.0	71.0	0.0	41.0	41.0	2.7
26	17.2	25.0	18.3	81.3	13.2	0.0	13.2	5.3
27	16.0	25.6	20.9	66.7	0.0	0.0	0.0	3.3
28	17.0	25.0	21.0	71.0	0.0	0.0	0.0	3.5
29	17.3	25.2	20.8	68.3	0.0	0.0	0.0	5.0
30	17.2	21.3	18.6	79.7	0.5	0.0	0.5	0.1
31	15.5	26.0	21.0	65.0	0.0	6.7	6.7	5.8
Total:					16.2	84.5	100.7	130.1
Promedio:	16.9	25.1	20.6	73.0				

Febrero	Temperatura (°C)			Hum. Rel.(%)	Precipitación (mm)			Brillo Sol.(h)
	Min.	Máx.	Med.		Día	Noche	Total	
1	17.0	26.0	21.9	69.7	0.0	0.4	0.4	6.4
2	16.9	20.8	18.7	84.0	0.0	2.0	2.0	0.4
3	16.0	24.5	20.4	74.0	0.0	0.0	0.0	2.0
4	16.8	27.2	21.6	71.3	0.0	0.0	0.0	8.4
5	17.0	21.8	18.4	89.3	0.6	0.0	0.6	1.2
6	15.6	25.0	19.8	75.3	0.0	0.0	0.0	5.0
7	16.6	27.0	21.3	62.0	0.0	0.0	0.0	8.1
8	17.6	26.9	20.8	73.0	0.0	0.0	0.0	7.2
9	17.4	25.6	20.9	79.0	0.0	0.0	0.0	3.6
10	17.6	26.9	21.3	79.3	0.0	0.0	0.0	4.5
11	17.6	24.4	21.2	80.3	0.0	0.0	0.0	1.8
12	17.2	27.8	22.3	66.0	0.0	29.4	29.4	7.7
13	17.0	20.0	18.8	91.0	0.8	0.4	1.2	0.1
14	16.8	22.4	18.8	86.3	0.0	0.0	0.0	0.4
15	17.2	27.2	21.6	74.3	0.0	0.0	0.0	7.5
16	18.4	26.6	22.5	67.3	0.2	0.1	0.3	8.7
17	17.8	25.4	19.3	79.7	0.9	0.6	1.5	2.0
18	17.2	24.6	20.5	77.3	0.0	1.8	1.8	4.6
19	17.0	22.8	20.0	84.7	1.1	0.0	1.1	0.2
20	16.6	24.8	20.5	80.7	0.0	0.0	0.0	3.1
21	17.2	26.5	20.2	71.3	6.9	0.2	7.1	8.4
22	16.2	22.2	19.4	88.3	0.0	0.0	0.0	0.2
23	16.4	25.6	20.9	76.7	0.0	0.0	0.0	3.7
24	16.6	26.0	21.4	75.7	0.0	0.6	0.6	2.9
25	17.2	22.5	19.8	90.3	0.1	36.6	36.7	0.0
26	16.8	25.6	21.0	80.7	0.0	15.4	15.4	4.3
27	17.4	24.8	20.0	88.3	3.7	35.9	39.6	1.1
28	15.8	22.6	19.0	90.3	0.1	1.9	2.0	0.4
29								
30								
31								
Total:					14.4	125.3	139.7	103.9
Promedio:	17.0	24.8	20.4	78.8				

Estación: Virgen de Oro
Año : 2014

Dpto: Antioquia
Mpio: Támesis

Latitud : 5° 45' N
Longitud: 75° 42' W
Altitud: 1656 m

Marzo	Temperatura (°C)			Hum. Rel.(%)	Precipitación (mm)			Brillo Sol.(h)
	Min.	Máx.	Med.		Día	Noche	Total	
1	16.8	22.4	19.2	93.7	0.4	13.3	13.7	0.4
2	16.0	24.8	20.0	82.7	0.0	5.7	5.7	5.9
3	16.2	19.6	17.4	93.0	2.3	0.1	2.4	0.1
4	16.6	24.2	20.0	80.0	0.4	10.3	10.7	2.4
5	15.4	22.2	19.0	73.7	0.0	0.0	0.0	1.6
6	17.0	26.2	20.5	80.7	0.0	0.0	0.0	4.6
7	17.2	24.8	19.5	82.3	1.4	3.0	4.4	2.6
8	15.8	22.6	18.8	87.3	1.1	0.0	1.1	0.9
9	16.9	24.6	20.0	87.0	0.2	0.8	1.0	4.0
10	17.0	22.8	19.0	85.3	0.0	0.0	0.0	1.8
11	16.6	23.8	20.5	78.0	0.0	45.0	45.0	2.8
12	16.5	21.6	19.2	87.0	4.1	2.3	6.4	0.9
13	17.0	23.0	19.3	91.3	0.0	0.0	0.0	0.6
14	16.8	25.4	21.0	78.0	0.0	0.0	0.0	3.7
15	18.0	25.2	20.6	77.7	0.3	1.0	1.3	3.3
16	16.8	24.8	21.0	78.7	0.0	1.1	1.1	2.4
17	17.2	26.2	21.6	76.3	0.0	0.8	0.8	4.5
18	17.8	23.8	20.4	87.3	0.0	0.0	0.0	1.7
19	17.4	28.0	23.0	63.0	0.0	0.0	0.0	7.7
20	17.8	27.6	23.2	66.0	0.0	1.8	1.8	8.9
21	18.3	27.5	22.6	69.0	0.0	1.8	1.8	6.3
22	17.4	25.8	21.4	79.7	0.0	0.0	0.0	4.2
23	18.0	26.0	21.6	78.0	0.0	0.0	0.0	1.7
24	17.6	25.6	21.0	75.7	0.0	5.5	5.5	2.3
25	17.0	23.8	20.2	85.3	0.0	0.0	0.0	0.2
26	17.4	25.0	20.2	86.7	0.0	0.0	0.0	2.3
27	17.6	28.3	22.5	61.7	0.0	0.0	0.0	9.3
28	17.8	29.4	23.8	60.7	0.0	0.0	0.0	10.3
29	18.0	28.5	23.3	69.7	0.0	0.0	0.0	9.2
30	18.8	27.8	22.7	64.0	0.0	0.0	0.0	7.3
31	17.2	27.9	21.9	65.3	0.0	0.0	0.0	10.3
Total:					10.2	92.5	102.7	124.2
Promedio:	17.2	25.1	20.8	78.2				

Abril	Temperatura (°C)			Hum. Rel.(%)	Precipitación (mm)			Brillo Sol.(h)
	Min.	Máx.	Med.		Día	Noche	Total	
1	18.0	28.9	23.1	49.0	0.0	0.0	0.0	10.1
2	17.8	28.0	22.0	64.3	0.1	4.5	4.6	7.9
3	16.0	22.6	20.0	82.3	0.6	0.0	0.6	0.3
4	18.0	27.2	22.5	71.0	0.0	0.0	0.0	6.8
5	17.4	28.2	23.2	68.0	0.4	0.1	0.5	9.2
6	18.2	27.4	22.8	72.3	0.0	0.0	0.0	4.6
7	18.8	27.8	23.6	66.0	0.0	0.0	0.0	6.6
8	19.0	28.4	23.0	62.3	0.0	0.0	0.0	9.7
9	17.2	28.5	22.8	61.3	0.0	0.0	0.0	7.5
10	17.0	27.9	23.0	65.7	0.0	0.0	0.0	7.0
11	17.8	29.2	21.6	69.7	2.0	0.0	2.0	7.1
12	17.6	26.0	20.6	79.3	0.8	0.0	0.8	2.0
13	15.2	27.5	22.1	71.3	0.0	0.0	0.0	5.9
14	17.8	26.6	23.0	72.7	0.0	1.8	1.8	4.6
15	16.0	24.1	19.2	88.0	6.8	12.7	19.5	0.2
16	15.0	23.6	19.4	84.7	0.0	0.0	0.0	0.8
17	17.4	26.6	21.8	67.0	0.0	0.0	0.0	4.7
18	17.8	26.2	20.9	77.0	0.0	0.6	0.6	1.3
19	16.8	27.6	19.7	82.7	13.3	10.7	24.0	7.5
20	16.6	24.0	20.2	87.7	0.3	0.0	0.3	0.6
21	18.0	26.0	21.4	78.7	0.0	29.6	29.6	4.2
22	16.8	21.4	19.1	91.3	0.0	0.0	0.0	0.0
23	16.6	25.0	19.2	86.3	4.3	2.4	6.7	1.6
24	16.4	20.0	17.8	90.0	0.3	0.0	0.3	0.0
25	16.5	25.4	20.1	82.7	4.0	14.9	18.9	2.7
26	16.2	21.8	19.2	86.3	0.0	10.1	10.1	0.1
27	16.9	25.2	21.2	82.3	0.0	5.5	5.5	5.9
28	17.4	26.2	21.6	88.3	0.0	0.0	0.0	6.0
29	16.5	25.8	19.8	87.3	17.4	0.0	17.4	4.9
30	16.6	25.2	20.9	79.7	0.4	1.2	1.6	6.3
31								
Total:					50.7	94.1	144.8	136.1
Promedio:	17.1	25.9	21.2	76.5				

Estación: Virgen de Oro
Año : 2014

Dpto: Antioquia
Mpio: Támesis

Latitud : 5° 45' N
Longitud: 75° 42' W
Altitud: 1656 m

Mayo	Temperatura (°C)			Hum. Rel.(%)	Precipitación (mm)			Brillo Sol.(h)
	Min.	Máx.	Med.		Día	Noche	Total	
1	17.4	25.0	20.5	85.7	0.0	29.2	29.2	1.2
2	17.8	23.6	19.0	93.3	7.2	10.9	18.1	0.8
3	16.4	24.0	20.0	86.7	0.0	20.7	20.7	2.7
4	17.2	23.0	19.9	84.7	0.0	0.0	0.0	0.3
5	17.4	25.2	21.3	81.0	0.0	16.0	16.0	3.3
6	15.8	22.8	19.5	86.3	0.2	0.0	0.2	1.1
7	17.8	19.2	18.0	91.3	8.2	0.0	8.2	0.0
8	16.2	22.6	19.8	88.0	0.0	49.0	49.0	0.1
9	16.4	19.0	17.4	96.7	12.6	0.6	13.2	0.0
10	16.0	21.8	18.6	90.3	4.5	1.8	6.3	0.6
11	16.2	22.4	19.4	85.7	2.7	0.0	2.7	0.7
12	16.4	24.2	21.0	74.7	0.0	0.0	0.0	2.0
13	17.6	26.4	23.0	78.7	0.0	0.0	0.0	7.2
14	18.0	23.8	20.5	91.0	0.0	22.2	22.2	0.5
15	16.6	24.2	20.4	92.0	0.0	5.5	5.5	3.2
16	17.2	25.0	20.6	85.7	0.0	18.7	18.7	6.4
17	16.4	22.6	19.5	92.7	0.0	0.0	0.0	1.3
18	17.6	25.2	20.3	85.3	0.0	0.0	0.0	2.5
19	17.4	25.6	21.1	81.0	0.0	0.9	0.9	3.6
20	17.8	23.6	19.3	91.7	0.5	1.2	1.7	1.1
21	16.8	23.2	20.0	79.7	0.0	0.0	0.0	1.9
22	18.2	26.0	22.7	64.7	0.0	0.0	0.0	4.8
23	16.0	24.2	20.3	75.0	0.0	7.9	7.9	6.9
24	15.2	25.3	19.6	85.0	0.0	0.0	0.0	4.8
25	17.6	25.6	21.6	74.3	0.0	0.0	0.0	5.5
26	18.2	26.0	21.8	80.0	0.0	0.0	0.0	8.5
27	18.0	25.0	21.4	88.3	0.0	0.0	0.0	1.6
28	18.2	25.4	20.8	88.7	0.0	3.2	3.2	2.0
29	16.8	22.2	18.6	95.3	0.7	3.1	3.8	0.3
30	16.4	24.2	19.7	91.3	0.0	15.0	15.0	3.8
31	16.6	24.4	20.7	84.0	0.0	1.3	1.3	4.7
Total:					36.6	207.2	243.8	83.4
Promedio:	17.0	23.9	20.2	85.4				

Junio	Temperatura (°C)			Hum. Rel.(%)	Precipitación (mm)			Brillo Sol.(h)
	Min.	Máx.	Med.		Día	Noche	Total	
1	17.8	25.8	21.4	86.7	0.0	4.4	4.4	4.0
2	18.2	23.3	19.5	93.0	1.3	0.0	1.3	1.0
3	16.0	24.2	20.4	88.3	0.0	22.5	22.5	3.6
4	15.4	24.6	21.2	81.3	0.0	0.0	0.0	3.1
5	18.4	26.2	21.9	87.3	0.0	0.0	0.0	6.2
6	18.2	25.4	21.6	88.3	0.0	0.0	0.0	3.3
7	17.4	23.6	19.8	84.7	7.4	5.2	12.6	1.0
8	16.0	24.2	19.6	91.7	3.2	0.9	4.1	2.6
9	16.4	24.8	21.2	83.0	0.0	7.4	7.4	4.8
10	16.6	25.4	21.4	73.7	0.0	1.9	1.9	5.2
11	18.0	26.5	22.7	71.3	0.0	0.0	0.0	7.2
12	17.8	24.4	21.5	89.3	0.0	0.0	0.0	0.9
13	18.0	25.4	22.2	82.3	0.0	0.0	0.0	2.6
14	18.2	25.2	21.7	81.7	0.0	0.0	0.0	2.0
15	16.2	25.4	20.6	88.3	0.0	0.0	0.0	5.4
16	17.6	26.4	22.2	75.7	0.0	0.0	0.0	6.3
17	18.0	27.5	23.6	65.0	0.0	0.0	0.0	9.1
18	18.8	26.2	22.5	72.3	0.0	0.0	0.0	1.9
19	18.0	26.5	21.5	78.3	0.0	0.0	0.0	6.7
20	17.6	24.2	21.9	76.7	0.0	0.0	0.0	3.0
21	17.6	27.2	22.2	79.7	0.0	0.0	0.0	5.7
22	18.0	26.6	21.9	78.3	0.0	0.0	0.0	3.2
23	18.4	26.8	22.8	74.7	0.0	5.7	5.7	4.4
24	17.1	24.2	20.7	90.0	0.2	15.3	15.5	1.4
25	15.8	22.2	18.0	93.7	5.4	2.0	7.4	0.8
26	15.2	22.4	18.8	83.7	0.0	0.0	0.0	0.7
27	16.2	24.8	21.0	79.7	0.0	2.0	2.0	3.8
28	16.6	25.8	21.4	72.3	0.0	0.0	0.0	5.6
29	18.0	25.8	22.3	64.7	0.0	0.0	0.0	5.7
30	18.2	24.8	20.8	84.7	0.0	3.1	3.1	1.2
31								
Total:					17.5	70.4	87.9	112.4
Promedio:	17.3	25.2	21.3	81.3				

Estación: Virgen de Oro
Año : 2014

Dpto: Antioquia
Mpio: Támesis

Latitud : 5° 45' N
Longitud: 75° 42' W
Altitud: 1656 m

Julio	Temperatura (°C)			Hum. Rel.(%)	Precipitación (mm)			Brillo Sol.(h)
	Min.	Máx.	Med.		Día	Noche	Total	
1	17.2	25.0	20.4	89.7	0.0	8.0	8.0	2.3
2	16.4	24.8	20.3	85.7	0.0	0.9	0.9	5.2
3	17.2	26.4	21.9	77.3	0.0	0.0	0.0	7.7
4	17.0	26.2	21.5	68.3	0.0	5.8	5.8	6.0
5	15.0	25.8	21.1	75.0	0.0	0.0	0.0	5.5
6	17.4	25.6	21.4	73.0	0.0	0.0	0.0	4.8
7	17.6	26.4	21.6	67.0	0.0	5.1	5.1	6.4
8	16.0	26.8	22.2	64.3	0.0	0.0	0.0	9.0
9	18.2	28.2	22.7	54.7	0.0	0.0	0.0	7.9
10	18.1	27.4	23.1	56.0	0.0	0.0	0.0	7.0
11	17.8	26.6	22.6	60.3	0.0	0.0	0.0	3.8
12	18.4	27.6	22.7	66.3	0.0	0.0	0.0	8.3
13	18.2	28.2	22.9	58.0	0.0	0.0	0.0	10.3
14	18.8	28.4	23.8	46.0	0.0	0.0	0.0	8.9
15	19.0	28.2	22.9	47.0	0.0	0.0	0.0	7.7
16	17.4	28.6	23.0	52.0	0.0	0.0	0.0	8.3
17	18.6	27.8	23.9	44.0	0.0	0.0	0.0	7.5
18	18.5	27.4	22.6	49.3	0.0	0.0	0.0	5.3
19	18.2	29.0	24.0	43.3	0.0	0.0	0.0	9.9
20	18.4	28.2	23.0	49.3	0.0	0.0	0.0	9.2
21	18.2	28.6	23.1	52.3	0.0	0.0	0.0	8.8
22	18.6	28.0	23.7	48.3	0.0	0.0	0.0	8.8
23	18.8	29.2	23.9	48.0	0.0	0.0	0.0	9.7
24	18.4	28.4	23.8	51.7	0.0	0.0	0.0	9.4
25	18.5	29.0	23.4	42.7	0.0	0.0	0.0	10.1
26	18.6	28.0	22.2	60.3	0.0	5.0	5.0	9.9
27	15.6	24.7	19.6	78.0	0.5	1.0	1.5	3.1
28	17.9	29.6	23.8	38.7	0.0	0.0	0.0	10.1
29	18.0	29.4	22.8	49.0	0.0	0.0	0.0	10.2
30	19.4	29.0	24.0	42.7	0.0	0.0	0.0	9.3
31	17.8	28.8	23.6	48.0	0.0	0.0	0.0	8.8
Total:					0.5	25.8	26.3	239.2
Promedio:	17.8	27.6	22.6	57.6				

Agosto	Temperatura (°C)			Hum. Rel.(%)	Precipitación (mm)			Brillo Sol.(h)
	Min.	Máx.	Med.		Día	Noche	Total	
1	18.4	28.0	23.6	51.7	0.0	10.6	10.6	9.9
2	16.3	23.8	19.0	78.7	5.3	0.0	5.3	2.2
3	15.2	24.6	20.0	75.0	0.0	0.6	0.6	1.5
4	17.0	28.2	22.6	55.0	0.0	1.4	1.4	7.7
5	17.4	27.8	22.1	52.7	0.0	0.0	0.0	8.3
6	16.5	27.3	21.8	63.0	0.0	14.7	14.7	7.8
7	15.4	24.2	19.0	79.0	0.1	0.3	0.4	3.0
8	16.0	26.8	21.6	64.3	0.0	0.0	0.0	6.5
9	17.0	28.2	21.8	64.7	0.0	1.6	1.6	7.3
10	16.4	26.2	20.7	68.0	0.0	0.5	0.5	6.4
11	16.6	26.0	20.9	68.7	0.0	30.3	30.3	6.6
12	14.8	26.0	20.8	67.7	0.0	0.0	0.0	6.4
13	16.2	26.4	21.9	66.0	0.0	8.3	8.3	4.8
14	16.0	25.0	20.8	69.0	0.0	0.0	0.0	3.2
15	17.2	28.2	23.2	48.7	0.0	0.0	0.0	10.4
16	18.6	27.0	23.2	51.3	0.0	0.0	0.0	8.5
17	19.0	28.0	23.0	53.7	0.0	1.7	1.7	8.8
18	15.6	26.2	19.2	80.3	17.1	10.8	27.9	3.4
19	16.0	23.8	20.1	80.7	0.0	0.0	0.0	5.1
20	15.5	26.2	20.9	64.3	0.0	0.0	0.0	8.4
21	16.4	27.4	22.4	58.3	0.0	3.6	3.6	9.1
22	16.8	24.4	20.5	75.0	0.0	4.6	4.6	4.7
23	16.4	23.2	19.2	83.0	0.4	15.9	16.3	2.1
24	16.0	26.4	21.6	73.0	0.0	28.4	28.4	6.8
25	16.2	24.2	18.8	85.0	0.0	0.0	0.0	3.3
26	15.6	24.8	19.3	82.0	5.1	2.4	7.5	3.8
27	16.2	21.5	19.0	78.0	0.2	5.9	6.1	1.4
28	16.4	23.4	19.3	83.0	0.2	0.5	0.7	1.8
29	16.0	26.4	21.0	69.7	0.0	0.0	0.0	6.6
30	17.6	29.2	23.4	44.3	0.0	0.0	0.0	10.5
31	17.4	28.6	22.8	47.0	0.0	0.0	0.0	10.3
Total:					28.4	142.1	170.5	186.6
Promedio:	16.5	26.0	21.1	67.1				

Estación: Virgen de Oro
Año : 2014

Dpto: Antioquia
Mpio: Támesis

Latitud : 5° 45' N
Longitud: 75° 42' W
Altitud: 1656 m

Septiembre	Temperatura (°C)			Hum. Rel.(%)	Precipitación (mm)			Brillo Sol.(h)
	Min.	Máx.	Med.		Día	Noche	Total	
1	17.4	28.6	23.5	47.7	0.0	0.0	0.0	10.1
2	17.2	24.8	20.8	76.0	0.0	0.0	0.0	0.5
3	16.2	27.6	20.2	73.0	8.0	11.1	19.1	6.9
4	15.2	25.2	20.8	71.7	0.0	0.0	0.0	4.3
5	16.8	28.4	22.7	55.7	0.0	0.0	0.0	7.6
6	17.6	28.0	22.3	60.0	0.0	0.0	0.0	6.6
7	17.4	26.2	22.2	60.0	0.0	0.0	0.0	7.1
8	18.2	27.8	22.8	45.7	0.0	0.0	0.0	6.2
9	17.5	29.2	23.8	41.7	0.0	0.0	0.0	10.3
10	17.4	23.6	21.0	65.3	0.2	15.3	15.5	0.9
11	15.4	23.0	17.5	87.0	29.4	17.2	46.6	1.8
12	14.0	23.2	18.9	75.7	0.0	71.6	71.6	1.7
13	15.0	25.2	20.4	76.0	0.0	0.9	0.9	6.0
14	15.8	23.4	19.8	78.3	0.0	20.4	20.4	2.2
15	14.6	23.6	19.5	81.0	0.0	0.0	0.0	1.9
16	16.0	26.6	20.0	71.0	0.4	0.1	0.5	6.4
17	15.0	23.0	19.8	77.7	2.9	0.0	2.9	4.0
18	13.8	20.5	17.6	77.3	0.0	20.4	20.4	1.9
19	15.3	23.4	18.3	78.0	4.5	7.5	12.0	2.2
20	15.0	24.6	19.3	79.3	0.0	0.7	0.7	3.7
21	15.7	23.2	19.4	79.0	2.9	12.3	15.2	2.0
22	15.0	21.8	17.4	89.0	0.0	4.5	4.5	0.8
23	15.1	25.0	20.4	73.0	0.0	40.4	40.4	2.7
24	14.8	23.5	19.8	77.0	2.1	0.1	2.2	2.6
25	17.5	26.2	21.0	68.3	0.0	1.3	1.3	6.7
26	15.5	24.0	19.0	74.7	0.9	0.0	0.9	2.8
27	15.7	26.8	21.2	71.3	0.0	0.2	0.2	3.9
28	16.2	25.6	21.5	72.0	0.7	0.0	0.7	3.9
29	16.3	26.7	22.4	58.0	0.0	0.0	0.0	7.5
30	17.6	28.4	23.6	43.0	0.0	0.0	0.0	10.4
31								
Total:					52.0	224.0	276.0	135.6
Promedio:	16.0	25.2	20.6	69.4				

Octubre	Temperatura (°C)			Hum. Rel.(%)	Precipitación (mm)			Brillo Sol.(h)
	Min.	Máx.	Med.		Día	Noche	Total	
1	18.0	27.5	23.0	49.3	0.0	0.0	0.0	9.2
2	18.5	26.4	22.5	42.7	0.0	0.0	0.0	6.5
3	17.4	27.0	22.0	59.7	0.0	0.0	0.0	8.3
4	16.5	26.4	21.7	65.3	0.0	0.0	0.0	7.7
5	15.7	25.5	20.8	73.7	4.7	0.0	4.7	5.6
6	15.5	23.9	20.6	74.3	0.0	33.7	33.7	2.4
7	15.0	22.0	18.6	81.0	0.1	5.6	5.7	1.2
8	16.0	21.5	18.8	88.7	2.0	18.9	20.9	0.5
9	15.2	19.3	16.6	88.7	1.1	1.6	2.7	1.0
10	15.4	22.0	18.5	82.7	0.0	1.2	1.2	1.2
11	15.8	25.8	19.0	82.7	0.5	36.9	37.4	2.6
12	16.2	23.0	20.4	76.0	0.0	2.9	2.9	2.1
13	16.5	21.3	18.6	84.7	0.0	35.8	35.8	0.0
14	15.2	22.7	18.8	81.0	0.0	0.0	0.0	1.9
15	15.5	23.0	18.6	84.7	0.3	1.1	1.4	0.9
16	16.0	24.2	19.9	77.3	0.0	4.9	4.9	5.8
17	15.8	22.8	19.5	83.7	0.0	32.7	32.7	2.7
18	14.7	19.0	16.8	84.7	0.4	0.0	0.4	0.1
19	15.5	21.0	18.2	78.0	0.0	2.6	2.6	0.9
20	15.0	21.5	18.6	90.7	0.0	0.0	0.0	0.0
21	16.0	24.5	20.8	74.3	0.0	39.9	39.9	5.1
22	15.4	23.0	18.8	82.3	0.5	0.0	0.5	3.6
23	15.5	22.0	18.2	90.0	1.8	5.1	6.9	0.7
24	16.0	23.0	19.6	83.7	0.0	39.0	39.0	4.4
25	16.1	21.9	18.8	81.7	3.3	71.0	74.3	1.4
26	14.7	17.5	15.9	93.0	10.2	0.0	10.2	0.0
27	14.4	23.6	19.2	80.0	0.0	0.0	0.0	6.7
28	16.2	25.0	21.0	68.0	0.2	0.9	1.1	8.6
29	16.0	24.0	20.2	70.0	0.0	0.0	0.0	5.3
30	15.9	23.8	19.8	77.7	0.0	44.3	44.3	4.7
31	15.0	20.5	17.8	88.3	0.1	7.4	7.5	0.9
Total:					25.2	385.5	410.7	102.0
Promedio:	15.8	23.1	19.4	78.0				

Estación: Virgen de Oro
Año : 2014

Dpto: Antioquia
Mpio: Támesis

Latitud : 5° 45' N
Longitud: 75° 42' W
Altitud: 1656 m

Noviembre	Temperatura (°C)			Hum. Rel.(%)	Precipitación (mm)			Brillo Sol.(h)
	Min.	Máx.	Med.		Día	Noche	Total	
1	15.7	23.3	19.2	82.3	0.0	0.3	0.3	2.2
2	16.5	25.3	21.1	70.3	0.0	0.0	0.0	7.1
3	16.0	25.5	21.2	71.0	0.0	0.0	0.0	6.1
4	16.5	23.3	19.9	82.0	0.0	1.5	1.5	1.0
5	16.0	21.3	18.7	86.7	13.2	19.8	33.0	0.5
6	15.9	22.9	18.8	88.7	4.7	2.0	6.7	1.0
7	15.5	22.5	19.5	74.7	1.4	0.0	1.4	1.4
8	16.8	25.2	19.1	84.7	7.8	0.4	8.2	1.3
9	16.5	22.1	19.1	81.3	3.6	3.5	7.1	0.5
10	16.6	21.2	18.8	84.3	2.0	39.3	41.3	0.5
11	15.0	21.0	18.2	81.7	0.9	3.7	4.6	0.4
12	15.2	20.8	15.8	92.0	11.6	0.1	11.7	0.3
13	14.3	21.0	17.2	83.0	0.8	5.2	6.0	0.8
14	15.6	21.9	18.9	81.3	0.0	0.1	0.1	1.0
15	15.3	24.8	20.5	73.7	0.0	3.1	3.1	8.0
16	15.6	23.4	19.5	80.7	0.0	0.0	0.0	4.2
17	15.4	24.6	19.6	79.0	0.0	0.7	0.7	6.1
18	15.3	23.1	19.7	79.7	0.0	0.4	0.4	2.9
19	15.2	20.8	18.4	85.7	0.0	1.1	1.1	0.9
20	15.2	21.5	18.8	79.7	0.0	11.1	11.1	2.0
21	15.0	23.0	18.8	80.7	0.0	45.5	45.5	3.2
22	14.5	22.5	18.1	84.7	0.0	15.7	15.7	1.1
23	15.6	24.1	19.8	80.7	0.0	0.0	0.0	4.4
24	17.0	23.5	20.5	76.0	0.0	5.3	5.3	3.2
25	17.0	22.5	19.7	87.0	0.0	34.3	34.3	0.1
26	15.4	21.6	17.8	91.3	0.0	36.5	36.5	0.8
27	15.1	22.6	19.3	86.0	0.0	0.0	0.0	4.1
28	15.9	24.5	21.4	68.0	0.0	0.0	0.0	5.6
29	16.0	24.9	21.3	71.0	0.0	0.0	0.0	5.6
30	17.0	24.8	20.5	85.7	0.0	0.0	0.0	2.1
31								
Total:					46.0	229.6	275.6	78.4
Promedio:	15.8	23.0	19.3	81.1				

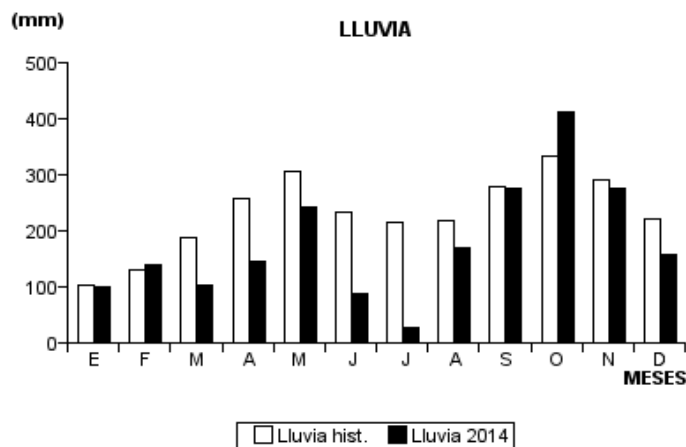
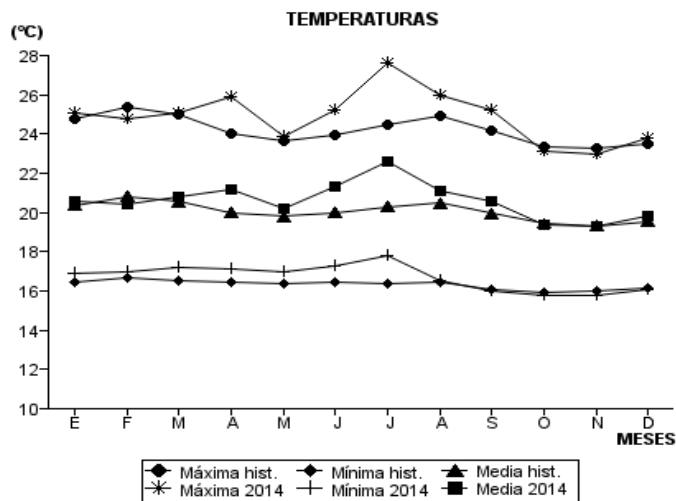
Diciembre	Temperatura (°C)			Hum. Rel.(%)	Precipitación (mm)			Brillo Sol.(h)
	Min.	Máx.	Med.		Día	Noche	Total	
1	17.2	26.2	21.2	78.7	0.0	0.0	0.0	8.0
2	17.0	25.5	20.6	78.3	8.6	0.0	8.6	6.6
3	16.8	20.0	18.4	85.7	0.0	0.0	0.0	0.3
4	15.8	24.0	20.4	74.0	0.3	0.0	0.3	2.9
5	15.9	22.9	19.3	80.3	0.0	15.0	15.0	2.1
6	15.5	21.5	17.8	86.3	15.4	15.0	30.4	0.6
7	15.6	20.3	18.2	87.3	2.4	1.5	3.9	0.1
8	15.2	23.6	19.2	77.0	0.0	2.4	2.4	3.2
9	15.4	20.5	17.6	88.0	0.5	0.3	0.8	0.1
10	15.0	23.0	18.3	76.3	0.0	47.3	47.3	2.6
11	14.6	20.8	17.3	78.0	0.0	0.0	0.0	1.6
12	15.7	23.4	18.3	80.0	0.0	7.8	7.8	1.0
13	15.1	17.0	15.4	94.0	10.4	0.4	10.8	0.0
14	14.4	21.7	18.4	73.0	0.4	14.6	15.0	0.0
15	15.0	23.3	18.6	82.7	0.0	0.2	0.2	2.4
16	16.4	23.2	19.9	77.7	0.0	0.5	0.5	4.1
17	16.6	22.5	19.2	81.3	0.0	0.8	0.8	2.5
18	16.0	24.0	19.8	72.7	0.0	0.2	0.2	4.8
19	16.3	25.0	20.4	72.3	0.0	0.0	0.0	4.9
20	16.7	22.6	19.0	85.7	0.0	4.2	4.2	0.9
21	15.8	23.2	19.6	74.0	0.0	5.3	5.3	3.3
22	16.0	26.2	20.6	69.0	0.0	0.0	0.0	5.8
23	15.5	25.5	20.7	67.0	0.0	0.0	0.0	9.9
24	15.6	26.3	20.8	61.7	0.0	0.0	0.0	10.1
25	17.0	26.2	22.3	56.7	0.0	0.0	0.0	9.8
26	16.8	27.0	22.0	53.7	0.0	0.0	0.0	10.6
27	16.5	26.5	22.0	62.0	0.0	0.0	0.0	10.5
28	18.0	25.8	21.7	65.7	0.0	0.0	0.0	6.6
29	16.8	27.0	21.8	56.3	0.0	0.0	0.0	9.6
30	16.8	26.8	21.3	61.0	0.0	0.0	0.0	9.5
31	17.0	27.3	22.2	57.0	0.0	5.4	5.4	10.6
Total:					38.0	120.9	158.9	145.0
Promedio:	16.1	23.8	19.8	74.0				

Estación: Virgen de Oro
Año : 2014

Dpto: Antioquia
Mpio: Támesis

Latitud : 5° 45' N
Longitud: 75° 42' W
Altitud: 1656 m

MES	TEMPERATURA (°C)					PRECIPITACIÓN			
	Mín. Med.	Máx. Med.	Media	Max. Abs.	Mín. Abs.	Hum. Rel.(%)	Total mm.	Dias Lluvia	Brillo Sol.(h)
Enero	16.9	25.1	20.6	27.2	15.5	73.0	100.7	13	130.1
Febrero	17.0	24.8	20.4	27.8	15.6	78.8	139.7	15	103.9
Marzo	17.2	25.1	20.8	29.4	15.4	78.2	102.7	15	124.2
Abril	17.1	25.9	21.2	29.2	15.0	76.5	144.8	18	136.1
Mayo	17.0	23.9	20.2	26.4	15.2	85.4	243.8	20	83.4
Junio	17.3	25.2	21.3	27.5	15.2	81.3	87.9	12	112.4
Julio	17.8	27.6	22.6	29.6	15.0	57.6	26.3	6	239.2
Agosto	16.5	26.0	21.1	29.2	14.8	67.1	170.5	19	186.6
Septiembre	16.0	25.2	20.6	29.2	13.8	69.4	276.0	19	135.6
Octubre	15.8	23.1	19.4	27.5	14.4	78.0	410.7	23	102.0
Noviembre	15.8	23.0	19.3	25.5	14.3	81.1	275.6	22	78.4
Diciembre	16.1	23.8	19.8	27.3	14.4	74.0	158.9	18	145.0
Promedio:	16.7	24.9	20.6			75.0			
Absoluta:				29.6	13.8				
Total:							2137.6	200	1576.9



Estación: La Cristalina
 Año : 2014

Dpto: Antioquia
 Mpio: Támesis

Latitud : 5° 42' N
 Longitud: 75° 40' W
 Altitud: 775 m

Enero	Temperatura (°C)			Hum. Rel.(%)	Precipitación (mm)			Brillo Sol.(h)
	Min.	Máx.	Med.		Día	Noche	Total	
1								
2								
3								
4								
5								
6								
7								
8								
9								
10								
11								
12								
13								
14								
15								
16								
17								
18								
19								
20								
21								
22								
23								
24								
25								
26								
27								
28								
29								
30								
31								
Total:	_____	_____	_____	_____	_____	_____	_____	_____

Promedio:

Febrero	Temperatura (°C)			Hum. Rel.(%)	Precipitación (mm)			Brillo Sol.(h)
	Min.	Máx.	Med.		Día	Noche	Total	
1								
2								
3								
4								
5								
6								
7								
8								
9								
10								
11								
12								
13								
14								
15								
16								
17								
18								
19								
20								
21								
22								
23								
24								
25								
26								
27								
28								
29								
30								
31								
Total:	_____	_____	_____	_____	_____	_____	_____	_____

Promedio:

Estación: La Cristalina
 Año : 2014

Dpto: Antioquia
 Mpio: Támesis

Latitud : 5° 42' N
 Longitud: 75° 40' W
 Altitud: 775 m

Marzo	Temperatura (°C)			Hum. Rel.(%)	Precipitación (mm)			Brillo Sol.(h)
	Min.	Máx.	Med.		Día	Noche	Total	
1								
2								
3								
4								
5								
6								
7								
8								
9								
10								
11								
12								
13								
14								
15								
16								
17								
18								
19								
20								
21								
22								
23								
24								
25								
26								
27								
28								
29								
30								
31								
Total:	_____	_____	_____	_____	_____	_____	_____	_____
Promedio:								

Abril	Temperatura (°C)			Hum. Rel.(%)	Precipitación (mm)			Brillo Sol.(h)
	Min.	Máx.	Med.		Día	Noche	Total	
1								
2								
3								
4								
5								
6								
7								
8								
9								
10								
11								
12								
13								
14								
15								
16								
17								
18								
19								
20								
21								
22								
23								
24								
25								
26								
27								
28								
29								
30								
31								
Total:	_____	_____	_____	_____	_____	_____	_____	_____
Promedio:								

Estación: La Cristalina
 Año : 2014

Dpto: Antioquia
 Mpio: Támesis

Latitud : 5° 42' N
 Longitud: 75° 40' W
 Altitud: 775 m

Mayo	Temperatura (°C)			Hum. Rel.(%)	Precipitación (mm)			Brillo Sol.(h)
	Min.	Máx.	Med.		Día	Noche	Total	
1								
2								
3								
4								
5								
6								
7								
8								
9								
10								
11								
12								
13								
14								
15								
16								
17								
18								
19								
20								
21								
22								
23								
24								
25								
26								
27								
28								
29								
30								
31								
Total:	_____	_____	_____	_____	_____	_____	_____	_____
Promedio:								

Junio	Temperatura (°C)			Hum. Rel.(%)	Precipitación (mm)			Brillo Sol.(h)
	Min.	Máx.	Med.		Día	Noche	Total	
1								
2								
3								
4								
5								
6								
7								
8								
9								
10								
11								
12								
13								
14								
15								
16								
17								
18								
19								
20								
21								
22								
23								
24								
25								
26								
27								
28								
29								
30								
31								
Total:	_____	_____	_____	_____	_____	_____	_____	_____
Promedio:								

Estación: La Cristalina
Año : 2014

Dpto: Antioquia
Mpio: Támesis

Latitud : 5° 42' N
Longitud: 75° 40' W
Altitud: 775 m

Julio	Temperatura (°C)			Hum. Rel.(%)	Precipitación (mm)			Brillo Sol.(h)
	Min.	Máx.	Med.		Día	Noche	Total	
1								
2					0.0	0.4	0.4	6.6
3	20.0	33.6	26.8	67.7	0.0	0.0	0.0	8.1
4	20.1	33.4	25.7	71.7	0.0	10.8	10.8	6.6
5	19.6	32.4	26.2	69.0	0.0	0.0	0.0	8.7
6	20.0	31.8	26.4	71.0	0.0	0.0	0.0	7.0
7	20.2	31.6	25.5	71.0	0.0	3.7	3.7	5.2
8	18.8	32.6	26.2	68.3	0.0	0.0	0.0	7.7
9	19.8	34.4	27.5	62.7	0.0	0.0	0.0	8.1
10	20.5	34.0	27.5	71.7	0.0	0.0	0.0	7.6
11	20.4	32.8	27.4	67.3	0.0	0.0	0.0	5.0
12	20.6	34.4	27.4	64.3	0.0	0.0	0.0	7.0
13	19.5	36.5	28.3	55.0	0.0	0.0	0.0	9.5
14	20.0	36.2	27.6	52.0	0.0	0.0	0.0	8.7
15	18.5	35.8	26.6	60.7	0.0	0.0	0.0	7.4
16	19.2	36.2	27.1	58.3	0.0	0.0	0.0	8.1
17	18.3	35.5	27.8	58.0	0.0	0.0	0.0	7.5
18	20.2	34.2	26.7	66.3	0.0	0.0	0.0	5.8
19	18.6	38.9	30.1	61.7	0.0	0.0	0.0	9.8
20	20.0	37.4	28.8	69.0	0.0	0.0	0.0	7.9
21	22.5	37.9	29.4	64.3	0.0	0.0	0.0	8.0
22	21.0	36.2	28.6	66.0	0.0	0.0	0.0	8.2
23	21.4	37.8	29.6	64.0	0.0	0.0	0.0	8.8
24	21.0	36.6	28.4	66.7	0.0	0.0	0.0	8.3
25	20.8	37.0	29.1	58.3	0.0	0.0	0.0	10.3
26	21.0	36.4	29.3	66.0	0.0	4.2	4.2	9.5
27	20.0	31.6	25.5	81.7	0.3	0.4	0.7	5.4
28	19.0	38.4	28.3	56.3	0.0	0.0	0.0	10.3
29	18.5	37.6	29.2	57.7	0.0	0.0	0.0	9.8
30	21.0	37.9	29.7	56.3	0.0	0.0	0.0	8.7
31	19.8	36.4	28.4	63.0	0.0	0.0	0.0	8.5

Total:
Promedio:

Agosto	Temperatura (°C)			Hum. Rel.(%)	Precipitación (mm)			Brillo Sol.(h)
	Min.	Máx.	Med.		Día	Noche	Total	
1	20.4	37.4	30.0	62.7	0.0	1.6	1.6	10.1
2	18.5	31.0	22.7	82.0	2.5	0.0	2.5	3.7
3	18.0	31.2	24.8	71.0	0.0	0.3	0.3	3.4
4	19.5	37.0	28.2	54.0	0.0	0.0	0.0	8.7
5	19.2	36.4	26.6	65.0	0.0	0.0	0.0	7.7
6	20.2	36.6	26.6	65.3	0.0	16.7	16.7	7.9
7	19.0	32.0	24.2	77.7	0.0	0.1	0.1	5.8
8	18.2	34.4	26.4	64.7	0.0	0.0	0.0	8.3
9	19.8	35.5	27.2	56.7	0.0	0.5	0.5	9.2
10	20.0	34.2	26.6	60.3	0.0	0.3	0.3	6.8
11	19.2	35.0	26.1	65.0	0.9	23.2	24.1	8.8
12	19.4	33.8	25.6	66.0	0.0	0.0	0.0	7.3
13	19.6	33.5	26.9	63.7	0.0	1.0	1.0	6.0
14	19.5	31.5	25.2	72.0	0.0	0.0	0.0	4.6
15	18.2	36.6	27.6	53.7	0.0	0.0	0.0	10.0
16	19.4	35.0	27.6	55.0	0.0	0.0	0.0	8.0
17	20.4	36.2	28.2	58.3	0.0	2.5	2.5	8.2
18	19.5	32.4	23.2	74.0	9.7	13.3	23.0	3.8
19	18.5	30.5	24.1	74.7	0.0	0.0	0.0	5.4
20	19.2	36.0	25.6	73.0	0.4	0.0	0.4	9.1
21	20.0	36.4	27.8	60.0	0.0	3.7	3.7	9.1
22	20.4	32.0	26.2	67.0	0.0	1.0	1.0	7.6
23	20.0	31.2	25.2	77.3	0.3	9.6	9.9	2.7
24	19.5	34.6	27.0	66.3	0.0	18.1	18.1	8.5
25	20.0	32.2	25.1	70.7	0.0	0.0	0.0	6.0
26	20.2	32.6	23.6	76.0	0.4	0.0	0.4	6.0
27	19.5	29.4	23.7	77.7	0.2	6.2	6.4	2.2
28	19.4	31.8	25.5	72.3	0.0	0.2	0.2	6.5
29	20.8	34.7	26.8	64.7	0.0	0.0	0.0	7.8
30	18.4	37.4	27.5	54.0	0.0	0.0	0.0	10.3
31	17.4	36.8	27.4	50.0	0.0	0.0	0.0	10.0

Total:
Promedio:

Estación: La Cristalina
Año : 2014

Dpto: Antioquia
Mpio: Támesis

Latitud : 5° 42' N
Longitud: 75° 40' W
Altitud: 775 m

Septiembre	Temperatura (°C)			Hum. Rel.(%)	Precipitación (mm)			Brillo Sol.(h)
	Min.	Máx.	Med.		Día	Noche	Total	
1	19.0	36.2	27.6	55.0	0.0	0.0	0.0	9.7
2	19.8	31.8	25.9	64.7	0.0	0.0	0.0	1.2
3	19.8	35.5	24.8	73.7	1.9	8.1	10.0	6.6
4	20.4	32.8	25.5	69.3	0.0	0.0	0.0	7.6
5	19.4	36.2	27.6	60.0	0.0	0.0	0.0	8.9
6	19.8	35.5	27.5	58.3	0.0	0.0	0.0	7.3
7	19.6	33.6	27.6	62.7	0.0	0.0	0.0	5.9
8	20.2	35.4	27.7	54.0	0.0	0.0	0.0	6.7
9	19.3	38.2	29.1	49.3	0.0	0.0	0.0	9.8
10	21.0	32.0	27.0	58.7	0.0	14.2	14.2	2.9
11	20.0	31.8	23.5	79.0	9.0	14.4	23.4	7.6
12	19.8	30.6	24.6	69.7	0.0	3.9	3.9	4.7
13	20.4	32.0	25.5	71.7	0.0	0.5	0.5	6.1
14	20.2	32.5	25.4	76.3	0.0	18.6	18.6	5.5
15	19.2	31.0	24.8	72.3	0.0	0.0	0.0	6.0
16	19.8	34.5	24.1	77.0	0.7	0.0	0.7	9.0
17	19.5	31.0	24.9	68.3	0.0	21.4	21.4	5.3
18	19.8	28.6	23.4	77.3	2.9	0.0	2.9	4.4
19	19.2	31.0	23.4	77.0	3.3	9.0	12.3	2.8
20	20.2	31.0	24.6	72.3	0.0	0.5	0.5	4.8
21	20.8	30.0	24.5	73.3	0.7	13.1	13.8	5.0
22	19.4	30.3	24.4	72.3	0.0	3.9	3.9	3.3
23	20.0	32.4	25.2	74.0	0.0	7.4	7.4	6.2
24	19.4	30.6	24.1	75.3	1.8	0.0	1.8	6.2
25	20.0	33.0	26.6	63.3	0.0	0.0	0.0	0.0
26	20.0	31.5	24.0	73.0	1.0	0.0	1.0	5.4
27	18.5	32.6	26.8	62.3	0.0	0.0	0.0	7.7
28	19.4	32.9	25.2	69.7	0.5	0.0	0.5	8.2
29	20.0	34.8	27.0	60.7	0.0	0.0	0.0	9.5
30	18.5	34.3	27.4	55.3	0.0	0.0	0.0	9.5
31								
Total:					21.8	115.0	136.8	183.8
Promedio:	19.7	32.8	25.7	67.5				

Octubre	Temperatura (°C)			Hum. Rel.(%)	Precipitación (mm)			Brillo Sol.(h)
	Min.	Máx.	Med.		Día	Noche	Total	
1	19.0	33.2	27.3	54.7	0.0	0.0	0.0	8.9
2	19.6	32.2	26.6	63.3	0.0	0.0	0.0	5.7
3	18.8	33.7	27.8	61.0	0.0	0.0	0.0	7.3
4	20.6	34.0	26.8	56.7	0.0	0.1	0.1	7.1
5	20.0	34.2	25.0	70.3	0.8	1.9	2.7	7.2
6	20.5	32.0	25.5	69.0	0.0	18.0	18.0	6.1
7	19.5	30.5	24.2	75.0	0.0	7.1	7.1	6.2
8	20.0	29.0	22.4	84.7	0.0	0.0	0.0	3.0
9	20.0	26.0	22.4	88.7	1.0	1.5	2.5	0.7
10	20.5	29.0	22.9	78.3	0.0	1.0	1.0	4.3
11	20.0	32.0	24.0	71.7	0.0	0.0	0.0	7.0
12	20.0	31.6	25.9	76.0	0.0	3.0	3.0	0.0
13	19.5	29.0	24.5	78.3	0.0	0.5	0.5	1.0
14	20.0	31.8	24.8	77.0	0.0	0.0	0.0	6.2
15	19.5	31.0	24.1	82.0	0.5	1.0	1.5	3.9
16	20.3	32.0	25.6	74.3	0.0	2.5	2.5	7.3
17	20.5	30.0	24.1	76.3	0.0	40.1	40.1	3.6
18	19.5	25.8	22.5	85.3	0.8	0.0	0.8	0.2
19	20.0	27.4	23.7	80.3	0.0	1.9	1.9	0.7
20	20.5	29.6	24.6	75.3	0.0	0.0	0.0	3.2
21	21.0	31.6	25.9	72.0	0.0	40.1	40.1	7.0
22	19.5	29.5	23.6	78.3	0.6	0.0	0.6	4.4
23	20.6	29.6	23.4	82.3	0.9	0.7	1.6	4.6
24	20.4	31.2	25.4	72.3	0.0	38.0	38.0	7.3
25	20.2	30.0	23.5	78.7	0.4	32.7	33.1	3.1
26	20.0	24.6	21.0	94.7	2.6	-0.0	2.6	0.8
27	19.6	29.6	23.2	74.3	0.0	0.0	0.0	7.7
28	19.0	32.8	25.4	70.3	0.0	0.0	0.0	8.2
29	19.4	31.6	25.5	68.7	0.0	0.2	0.2	5.2
30	20.0	31.4	25.6	70.7	0.0	31.2	31.2	6.0
31	20.0	28.6	24.0	77.0	0.0	1.7	1.7	4.2
Total:					7.6	223.2	230.8	148.1
Promedio:	19.9	30.5	24.6	74.8				

Estación: La Cristalina
Año : 2014

Dpto: Antioquia
Mpio: Támesis

Latitud : 5° 42' N
Longitud: 75° 40' W
Altitud: 775 m

Noviembre	Temperatura (°C)			Hum. Rel.(%)	Precipitación (mm)			Brillo Sol.(h)
	Min.	Máx.	Med.		Día	Noche	Total	
1	20.0	30.8	25.5	73.7	0.0	1.2	1.2	6.8
2	20.0	31.6	25.5	69.0	0.0	0.0	0.0	7.6
3	19.8	32.6	26.2	66.3	0.0	0.0	0.0	9.2
4	20.4	31.2	25.6	73.0	0.0	1.1	1.1	4.8
5	21.0	29.0	24.4	82.7	0.3	10.5	10.8	1.9
6	20.5	27.0	23.5	90.7	2.1	0.8	2.9	2.1
7	20.0	29.4	24.2	73.3	0.0	0.0	0.0	4.8
8	20.0	32.2	24.6	76.0	0.0	0.6	0.6	5.4
9	21.0	30.4	23.5	81.7	10.3	2.2	12.5	5.6
10	20.8	30.2	24.8	77.3	0.0	18.7	18.7	3.3
11	20.4	29.5	23.4	82.0	0.2	16.4	16.6	4.5
12	20.5	27.0	22.5	84.0	2.4	0.0	2.4	1.9
13	19.6	28.8	22.2	84.3	0.2	0.2	0.4	3.2
14	20.2	29.8	24.5	74.7	0.0	0.0	0.0	5.4
15	20.5	32.0	25.7	70.0	0.0	5.4	5.4	8.3
16	20.4	30.0	24.6	72.7	0.0	0.0	0.0	6.6
17	20.5	31.0	24.1	79.7	0.0	0.0	0.0	6.2
18	20.0	31.5	25.1	71.0	0.0	2.3	2.3	6.0
19	19.5	29.5	24.2	77.7	0.0	0.0	0.0	5.5
20	20.5	31.5	24.4	73.3	0.0	9.6	9.6	5.9
21	19.8	31.4	24.7	72.7	0.0	19.8	19.8	7.2
22	19.8	29.0	24.3	74.7	0.0	16.3	16.3	3.1
23	20.5	31.4	25.2	73.3	0.0	0.0	0.0	9.3
24	20.4	32.0	25.9	74.0	0.0	0.0	0.0	8.5
25	22.0	30.6	25.7	75.3	0.0	21.4	21.4	3.0
26	20.6	27.8	23.5	80.3	0.0	4.6	4.6	0.3
27	20.2	30.5	24.8	76.0	0.0	0.0	0.0	8.0
28	19.4	31.0	26.0	70.7	0.0	0.0	0.0	6.9
29	19.8	31.6	26.1	71.7	0.0	0.0	0.0	9.1
30	21.0	31.8	26.2	79.3	0.0	0.0	0.0	7.2
31								
Total:					15.5	131.1	146.6	167.6
Promedio:	20.3	30.4	24.7	76.0				

Diciembre	Temperatura (°C)			Hum. Rel.(%)	Precipitación (mm)			Brillo Sol.(h)
	Min.	Máx.	Med.		Día	Noche	Total	
1	20.0	32.6	26.0	71.0	0.0	0.0	0.0	7.5
2	20.6	32.4	25.5	71.0	0.0	0.0	0.0	7.4
3	20.4	26.8	23.0	84.3	0.0	0.0	0.0	0.7
4	20.2	32.5	26.4	69.7	0.0	0.0	0.0	6.7
5	20.0	30.5	26.0	72.0	0.0	7.7	7.7	7.3
6	20.0	29.0	23.6	82.3	0.2	0.1	0.3	4.3
7	20.5	28.5	23.8	81.7	0.4	0.1	0.5	3.6
8	20.4	30.6	24.8	75.0	0.0	1.9	1.9	5.9
9	21.0	28.6	23.5	82.7	0.4	0.0	0.4	1.4
10	20.0	31.4	25.3	68.0	0.1	22.8	22.9	7.4
11	20.0	28.4	22.6	79.0	0.0	0.0	0.0	3.1
12	20.4	28.8	23.7	81.0	0.0	27.5	27.5	1.6
13	19.2	24.2	21.4	91.3	5.8	0.0	5.8	0.1
14	19.8	29.2	23.9	77.3	0.0	4.0	4.0	4.0
15	19.8	30.0	24.6	75.0	0.0	0.0	0.0	7.4
16	20.0	31.0	26.1	78.7	0.0	0.0	0.0	7.8
17	21.5	29.6	24.3	79.7	0.0	5.4	5.4	3.1
18	20.0	31.4	25.2	72.3	0.0	0.0	0.0	8.1
19	20.4	31.4	25.2	68.7	0.0	0.0	0.0	8.2
20	21.0	30.4	24.6	82.7	0.0	1.5	1.5	3.1
21	19.4	30.5	24.8	75.7	0.0	4.5	4.5	6.2
22	20.0	31.4	24.9	66.0	0.0	0.0	0.0	9.0
23	19.2	30.8	24.7	66.7	0.0	0.0	0.0	9.8
24	16.8	31.5	24.8	66.0	0.0	0.0	0.0	8.8
25	19.0	32.0	25.8	67.3	0.0	0.0	0.0	9.1
26	18.5	32.5	26.0	60.3	0.0	0.0	0.0	9.8
27	18.8	32.6	25.8	62.3	0.0	0.0	0.0	10.1
28	19.5	31.0	24.8	72.7	0.0	0.0	0.0	6.0
29	19.0	34.2	25.8	61.0	0.0	0.0	0.0	9.3
30	18.4	32.4	26.2	61.3	0.0	0.0	0.0	9.5
31	19.6	33.4	26.4	60.7	0.0	0.0	0.0	9.7
Total:					6.9	75.5	82.4	196.0
Promedio:	19.8	30.6	24.8	73.0				

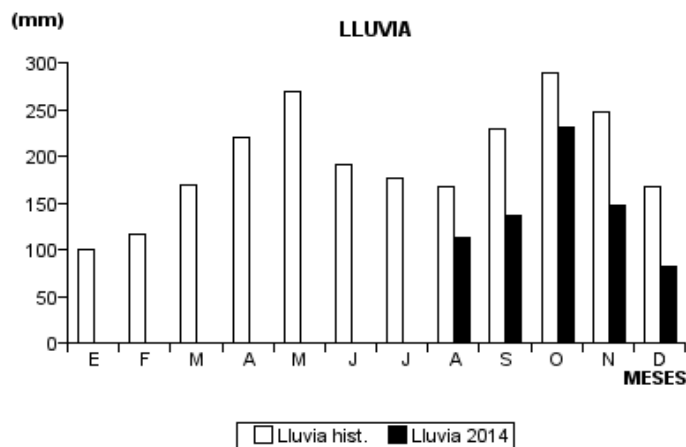
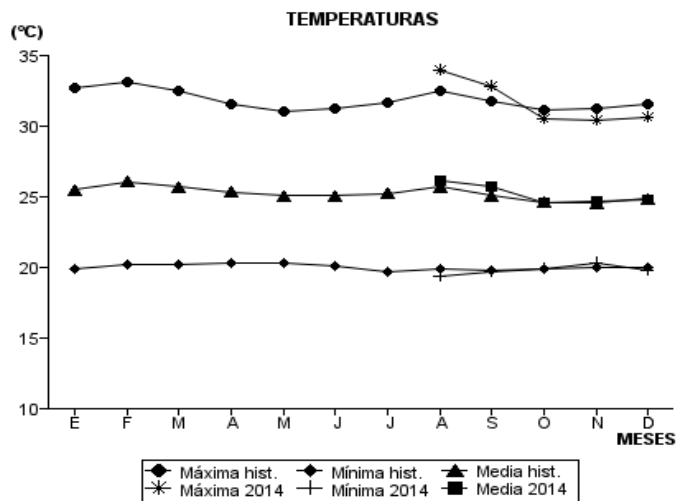
Estación: La Cristalina
 Año : 2014

Dpto: Antioquia
 Mpio: Támesis

Latitud : 5° 42' N
 Longitud: 75° 40' W
 Altitud: 775 m

MES	TEMPERATURA (°C)					PRECIPITACIÓN			
	Mín. Med.	Máx. Med.	Media	Max. Abs.	Mín. Abs.	Hum. Rel.(%)	Total mm.	Dias Lluvia	Brillo Sol.(h)
Enero									
Febrero									
Marzo									
Abril									
Mayo									
Junio									
Julio									
Agosto	19.4	34.0	26.1	37.4	17.4	66.2	112.7	19	219.5
Septiembre	19.7	32.8	25.7	38.2	18.5	67.5	136.8	17	183.8
Octubre	19.9	30.5	24.6	34.2	18.8	74.8	230.8	22	148.1
Noviembre	20.3	30.4	24.7	32.6	19.4	76.0	146.6	17	167.6
Diciembre	19.8	30.6	24.8	34.2	16.8	73.0	82.4	12	196.0

Promedio:
 Absoluta:
 Total:



Estación: El Rosario
Año : 2014

Dpto: Antioquia
Mpio: Venecia

Latitud : 5° 58' N
Longitud: 75° 42' W
Altitud: 1635 m

Enero	Temperatura (°C)			Hum. Rel.(%)	Precipitación (mm)			Brillo Sol.(h)
	Min.	Máx.	Med.		Día	Noche	Total	
1	17.4	26.4	21.2	67.3	0.0	0.0	0.0	5.5
2	17.6	24.8	20.2	78.3	0.2	18.9	19.1	3.4
3	16.8	25.6	21.0	70.3	0.0	0.0	0.0	3.8
4	17.6	27.4	22.4	65.0	0.0	0.0	0.0	5.6
5	17.4	26.2	21.0	73.7	0.0	0.0	0.0	3.8
6	16.3	22.0	16.9	86.3	11.3	0.0	11.3	0.8
7	15.4	24.2	19.7	76.3	0.0	0.7	0.7	3.7
8	17.0	25.0	20.4	72.3	0.0	0.0	0.0	3.6
9	16.0	26.6	19.0	74.7	3.0	7.0	10.0	10.2
10	16.4	22.6	19.6	74.7	0.0	21.0	21.0	1.1
11	16.2	26.0	18.9	73.0	0.5	-0.0	0.5	6.9
12	16.0	26.6	20.7	68.7	0.0	0.0	0.0	4.9
13	17.6	26.0	21.8	69.0	0.0	0.0	0.0	7.7
14	17.2	27.6	20.8	72.3	1.9	0.0	1.9	7.9
15	16.6	26.6	21.6	70.3	0.0	0.0	0.0	9.2
16	17.0	27.1	21.5	68.0	0.0	0.0	0.0	9.0
17	16.4	26.4	21.6	66.7	0.0	0.0	0.0	8.1
18	17.5	27.0	22.6	62.3	0.0	0.0	0.0	9.2
19	17.6	26.2	21.4	73.0	0.0	0.0	0.0	2.7
20	17.8	26.0	21.2	70.0	0.0	0.0	0.0	4.4
21	17.6	22.5	19.8	84.7	0.0	12.5	12.5	2.9
22	17.4	24.0	19.7	80.7	0.0	0.2	0.2	1.8
23	17.0	27.2	21.7	68.3	0.0	0.0	0.0	9.5
24	16.7	26.2	21.4	68.3	0.0	0.0	0.0	6.6
25	17.0	26.2	21.2	65.0	0.1	35.5	35.6	4.6
26	16.2	20.2	17.6	89.7	5.7	0.0	5.7	0.2
27	15.0	26.2	20.6	63.0	0.0	0.0	0.0	9.0
28	17.2	25.4	20.4	69.0	0.0	0.3	0.3	2.5
29	16.8	26.6	21.0	71.7	1.0	-0.0	1.0	5.6
30	17.0	21.2	18.2	80.3	0.5	-0.0	0.5	0.0
31	15.4	26.6	20.8	67.7	0.0	0.0	0.0	9.5
Total:					24.2	96.1	120.3	163.7
Promedio:	16.8	25.4	20.5	72.3				

Febrero	Temperatura (°C)			Hum. Rel.(%)	Precipitación (mm)			Brillo Sol.(h)
	Min.	Máx.	Med.		Día	Noche	Total	
1	17.0	27.2	21.8	65.0	0.0	0.5	0.5	5.8
2	17.8	21.0	18.6	85.3	0.0	11.2	11.2	0.4
3	16.4	23.0	20.0	75.0	0.0	0.0	0.0	1.2
4	16.2	27.2	22.0	63.3	0.0	0.0	0.0	8.9
5	17.5	22.6	19.6	84.0	0.1	0.0	0.1	0.8
6	15.6	24.0	20.3	66.0	0.0	0.0	0.0	6.6
7	16.4	27.0	21.3	64.7	0.0	0.0	0.0	6.9
8	17.2	26.2	19.4	80.3	12.9	0.0	12.9	5.1
9	16.4	26.8	21.6	70.3	0.0	0.1	0.1	5.3
10	17.4	25.0	21.6	74.7	0.9	0.0	0.9	4.2
11	17.6	25.9	21.8	71.0	0.0	0.0	0.0	3.5
12	17.2	27.2	22.1	72.3	0.0	9.1	9.1	7.1
13	16.8	20.0	18.8	87.0	16.0	0.3	16.3	0.0
14	16.4	23.5	19.2	87.3	14.6	0.0	14.6	1.7
15	17.4	26.5	21.7	69.7	0.8	0.0	0.8	6.8
16	17.2	27.4	22.4	67.7	0.0	0.0	0.0	2.0
17	17.4	26.4	20.0	76.0	1.1	0.1	1.2	5.9
18	16.8	27.0	19.5	81.0	26.4	0.4	26.8	5.8
19	17.2	23.6	18.8	89.0	13.8	0.5	14.3	1.3
20	16.6	26.6	19.6	83.3	29.1	0.1	29.2	7.2
21	17.2	27.6	21.2	64.7	0.0	2.8	2.8	6.9
22	16.2	23.0	19.7	85.7	0.0	0.0	0.0	0.4
23	17.2	24.0	19.8	85.7	2.2	0.0	2.2	1.8
24	16.8	26.8	21.0	77.0	0.2	0.0	0.2	5.0
25	17.2	22.5	19.7	95.0	1.0	0.0	1.0	0.5
26	16.8	26.0	21.4	84.3	0.4	13.3	13.7	2.7
27	17.2	24.6	18.6	90.7	16.4	7.3	23.7	0.9
28	16.0	23.5	19.3	82.0	1.3	1.0	2.3	2.6
29								
30								
31								
Total:					137.2	46.7	183.9	107.3
Promedio:	16.9	25.1	20.4	77.8				

Estación: El Rosario
Año : 2014

Dpto: Antioquia
Mpio: Venecia

Latitud : 5° 58' N
Longitud: 75° 42' W
Altitud: 1635 m

Marzo	Temperatura (°C)			Hum. Rel.(%)	Precipitación (mm)			Brillo Sol.(h)
	Min.	Máx.	Med.		Día	Noche	Total	
1	16.6	24.0	19.0	87.7	0.4	0.5	0.9	0.8
2	15.6	26.4	19.3	80.3	0.7	0.7	1.4	7.6
3	16.4	21.5	18.8	92.7	0.0	0.0	0.0	0.8
4	16.2	25.4	19.8	78.3	0.0	4.7	4.7	4.3
5	16.4	24.0	20.2	81.7	0.8	0.0	0.8	5.4
6	16.3	26.2	19.2	80.3	22.0	0.0	22.0	7.1
7	16.8	24.8	19.2	86.0	11.0	4.7	15.7	3.7
8	16.0	25.4	19.5	79.7	0.4	-0.0	0.4	0.0
9	16.5	27.0	20.2	79.0	0.4	4.1	4.5	6.6
10	16.2	23.4	19.6	88.0	0.0	0.0	0.0	1.1
11	17.0	25.4	21.1	77.0	0.0	38.1	38.1	3.6
12	16.4	23.4	19.0	89.3	2.5	0.3	2.8	2.8
13	16.8	23.2	19.2	82.7	27.2	0.0	27.2	0.2
14	16.6	26.0	20.7	79.0	1.8	0.0	1.8	3.4
15	18.0	28.2	20.3	78.3	1.9	0.0	1.9	5.8
16	16.8	25.7	20.7	78.0	0.0	0.0	0.0	5.8
17	16.6	27.4	21.1	78.0	0.0	0.0	0.0	6.7
18	18.2	24.0	21.4	76.7	0.0	0.0	0.0	1.8
19	17.2	28.8	22.7	67.3	0.0	0.0	0.0	9.7
20	17.4	28.6	22.5	69.3	0.0	0.0	0.0	8.9
21	18.6	27.5	22.4	76.3	0.0	0.0	0.0	5.0
22	17.4	26.4	22.0	81.0	0.5	0.0	0.5	5.3
23	18.0	26.6	22.2	77.3	0.0	0.0	0.0	3.8
24	17.2	25.5	21.1	80.3	0.0	0.0	0.0	2.0
25	16.4	24.8	20.8	85.7	6.8	1.7	8.5	1.6
26	17.0	25.5	20.2	75.7	1.0	0.0	1.0	2.7
27	16.8	28.4	22.2	63.7	0.0	0.0	0.0	8.8
28	17.3	29.4	23.0	63.7	0.0	0.0	0.0	10.5
29	17.6	28.7	23.6	66.3	0.0	0.0	0.0	9.5
30	17.5	28.0	22.2	68.3	0.0	0.0	0.0	7.4
31	16.8	27.6	21.8	69.3	0.0	0.0	0.0	9.9
Total:					77.4	54.8	132.2	152.6
Promedio:	16.9	26.0	20.8	78.0				

Abril	Temperatura (°C)			Hum. Rel.(%)	Precipitación (mm)			Brillo Sol.(h)
	Min.	Máx.	Med.		Día	Noche	Total	
1	16.2	28.4	23.0	58.7	0.0	0.0	0.0	10.5
2	17.8	28.0	23.1	69.7	0.0	0.0	0.0	8.7
3	17.0	26.4	21.1	75.7	0.3	0.0	0.3	2.7
4	17.4	29.2	22.1	71.3	0.0	0.0	0.0	9.2
5	17.5	29.8	23.6	66.7	0.0	0.0	0.0	9.6
6	18.6	27.8	23.2	74.3	0.0	0.0	0.0	6.5
7	18.4	28.8	23.2	68.0	0.0	0.0	0.0	5.0
8	19.0	28.2	23.2	70.0	0.0	0.0	0.0	7.5
9	17.4	26.8	21.6	77.0	0.0	0.0	0.0	6.3
10	17.5	28.2	23.2	65.3	0.0	0.0	0.0	9.0
11	17.6	29.4	22.6	71.7	0.0	0.0	0.0	7.9
12	17.2	25.6	19.6	87.0	0.7	0.4	1.1	4.2
13	15.0	28.6	22.8	66.0	0.0	0.0	0.0	9.7
14	17.2	28.8	22.5	71.0	0.0	0.0	0.0	6.1
15	16.5	22.5	18.5	88.7	6.7	14.7	21.4	0.2
16	15.0	25.6	20.0	78.0	0.0	0.0	0.0	5.3
17	17.2	26.6	22.0	71.7	0.0	0.0	0.0	5.2
18	17.5	26.0	20.9	76.3	0.2	0.0	0.2	2.7
19	17.0	26.5	21.1	76.3	0.4	9.5	9.9	5.4
20	16.2	26.8	20.8	81.7	0.7	0.0	0.7	5.7
21	17.2	25.8	19.5	85.7	0.2	3.4	3.6	3.8
22	16.0	24.4	20.7	79.0	0.0	0.0	0.0	0.4
23	16.2	26.2	18.6	90.7	24.6	4.6	29.2	3.4
24	15.4	21.6	18.4	88.7	0.6	0.0	0.6	0.1
25	15.6	25.6	20.9	75.3	0.0	20.1	20.1	5.4
26	15.2	23.0	19.4	91.3	0.7	9.4	10.1	0.4
27	16.0	26.8	20.6	81.0	0.0	0.0	0.0	4.0
28	16.6	26.4	22.0	81.0	0.2	0.0	0.2	5.0
29	17.4	27.0	20.8	81.0	1.5	0.0	1.5	4.6
30	17.0	26.6	21.2	76.7	0.0	0.3	0.3	7.0
31								
Total:					36.8	62.4	99.2	161.5
Promedio:	16.9	26.7	21.3	76.5				

Estación: El Rosario
Año : 2014

Dpto: Antioquia
Mpio: Venecia

Latitud : 5° 58' N
Longitud: 75° 42' W
Altitud: 1635 m

Mayo	Temperatura (°C)			Hum. Rel.(%)	Precipitación (mm)			Brillo Sol.(h)
	Min.	Máx.	Med.		Día	Noche	Total	
1	16.6	25.6	20.8	82.0	0.0	0.0	0.0	1.8
2	17.0	22.5	18.9	97.3	4.6	4.8	9.4	1.0
3	16.0	25.6	20.8	82.0	0.0	0.6	0.6	6.1
4	17.0	24.4	20.8	86.7	0.0	0.0	0.0	0.7
5	17.6	27.4	21.2	72.0	0.7	17.1	17.8	5.4
6	15.2	25.2	19.8	86.0	0.0	1.6	1.6	3.7
7	17.2	19.4	17.9	96.0	25.6	0.0	25.6	0.0
8	16.0	24.2	19.9	88.7	0.5	45.6	46.1	2.7
9	15.8	20.8	18.0	95.7	14.5	2.4	16.9	0.0
10	16.0	23.2	18.4	94.7	18.1	0.0	18.1	0.8
11	15.2	24.2	19.4	90.0	0.7	3.6	4.3	4.1
12	15.4	26.2	19.8	85.7	0.9	-0.0	0.9	5.9
13	17.0	29.0	23.0	76.7	0.0	1.3	1.3	9.8
14	16.6	25.4	19.6	89.0	6.3	7.2	13.5	1.2
15	15.8	25.4	20.2	84.0	0.0	0.3	0.3	6.3
16	16.9	26.6	21.2	80.7	0.9	30.8	31.7	8.9
17	15.8	27.2	19.6	86.7	4.4	0.6	5.0	6.1
18	16.8	25.0	21.0	83.0	0.0	0.0	0.0	3.0
19	17.0	27.4	21.1	76.0	0.0	0.0	0.0	8.5
20	16.3	24.2	18.8	89.0	18.9	1.0	19.9	3.4
21	15.4	23.8	19.7	82.3	0.0	0.0	0.0	1.3
22	16.8	27.8	21.8	69.3	0.0	0.5	0.5	7.0
23	16.2	25.8	19.0	87.3	22.5	11.7	34.2	5.7
24	14.4	26.6	21.2	78.3	0.0	0.0	0.0	8.8
25	17.0	27.0	22.2	71.7	0.0	0.0	0.0	7.1
26	17.2	26.8	22.8	74.7	0.0	0.0	0.0	9.3
27	17.5	24.4	21.6	80.0	0.0	0.0	0.0	2.1
28	17.6	27.0	21.5	81.7	0.0	0.6	0.6	6.6
29	16.2	23.2	18.3	92.7	4.7	1.0	5.7	0.9
30	15.8	27.2	20.8	80.7	0.0	21.6	21.6	7.0
31	16.0	26.0	21.7	74.3	0.0	2.3	2.3	9.7
Total:					123.3	154.6	277.9	144.9
Promedio:	16.4	25.3	20.3	83.7				

Junio	Temperatura (°C)			Hum. Rel.(%)	Precipitación (mm)			Brillo Sol.(h)
	Min.	Máx.	Med.		Día	Noche	Total	
1	17.2	28.2	21.8	77.7	0.0	6.5	6.5	6.7
2	16.5	24.3	19.2	84.3	19.0	0.0	19.0	2.3
3	15.6	25.8	20.9	84.3	0.0	41.2	41.2	9.4
4	16.4	26.8	21.9	82.0	0.0	1.9	1.9	6.7
5	17.6	25.6	21.4	83.7	0.0	0.0	0.0	4.5
6	17.2	26.2	22.8	74.0	0.0	3.3	3.3	4.8
7	16.4	25.4	19.2	84.0	10.1	6.6	16.7	3.0
8	16.0	26.0	20.2	87.0	2.8	4.5	7.3	8.1
9	16.2	26.6	22.0	78.0	0.0	2.6	2.6	9.5
10	16.4	26.4	21.1	76.7	0.0	0.0	0.0	7.1
11	17.5	28.0	22.5	68.3	0.0	0.0	0.0	8.4
12	17.9	25.4	22.3	74.7	0.0	0.0	0.0	4.7
13	17.2	27.4	22.0	80.0	0.0	0.0	0.0	7.9
14	16.4	26.3	21.6	80.3	17.4	7.5	24.9	6.1
15	15.2	27.6	21.2	74.7	0.0	0.0	0.0	9.0
16	17.5	28.0	23.0	64.0	0.0	0.0	0.0	10.0
17	17.2	27.6	22.4	68.0	0.0	0.0	0.0	8.2
18	18.0	26.6	22.4	73.7	0.0	0.0	0.0	4.9
19	17.2	28.8	21.9	75.3	0.0	0.0	0.0	7.5
20	16.6	26.5	22.4	75.3	0.0	0.0	0.0	5.7
21	17.4	27.0	22.7	75.0	0.0	0.0	0.0	6.6
22	17.2	26.0	22.0	78.7	0.0	0.0	0.0	5.0
23	17.8	27.2	23.0	76.3	0.0	2.3	2.3	6.9
24	17.2	25.6	20.8	84.3	2.1	43.2	45.3	3.7
25	15.8	24.2	18.0	87.0	43.3	2.6	45.9	2.1
26	14.6	25.5	20.5	84.3	0.0	0.0	0.0	6.5
27	15.8	26.6	22.0	70.3	0.0	0.9	0.9	8.3
28	16.2	26.2	20.8	79.3	0.0	0.0	0.0	5.8
29	17.6	28.0	22.5	65.7	0.0	0.0	0.0	7.4
30	18.0	25.6	21.2	82.7	0.0	15.2	15.2	2.3
31								
Total:					94.7	138.3	233.0	189.1
Promedio:	16.8	26.5	21.5	77.7				

Estación: El Rosario
Año : 2014

Dpto: Antioquia
Mpio: Venecia

Latitud : 5° 58' N
Longitud: 75° 42' W
Altitud: 1635 m

Julio	Temperatura (°C)			Hum. Rel.(%)	Precipitación (mm)			Brillo Sol.(h)
	Min.	Máx.	Med.		Día	Noche	Total	
1	17.0	25.8	21.4	78.3	0.7	7.3	8.0	4.5
2	16.3	26.4	21.8	78.0	0.0	5.6	5.6	7.3
3	16.0	27.4	22.4	70.0	0.0	0.0	0.0	10.1
4	17.4	26.2	21.5	78.3	0.0	3.9	3.9	4.4
5	15.2	27.0	21.9	73.0	0.0	11.4	11.4	9.6
6	17.0	26.6	22.2	75.0	0.0	0.0	0.0	9.0
7	17.5	26.2	21.2	82.7	1.7	5.3	7.0	5.1
8	15.4	26.5	22.4	70.7	0.0	0.0	0.0	9.7
9	17.2	27.4	23.2	62.3	0.0	0.0	0.0	8.0
10	18.0	27.2	22.7	71.0	0.0	0.0	0.0	9.5
11	17.4	26.6	22.2	73.0	0.0	0.0	0.0	6.6
12	18.5	28.6	23.4	59.7	0.0	0.0	0.0	8.9
13	17.4	29.6	23.5	61.0	0.0	0.0	0.0	9.9
14	17.6	28.2	23.2	59.0	0.0	0.0	0.0	9.2
15	17.4	28.0	23.6	61.0	0.0	0.0	0.0	9.5
16	17.5	28.4	23.4	63.0	0.0	0.0	0.0	9.0
17	18.3	28.2	23.5	54.3	0.0	0.0	0.0	8.8
18	18.4	27.6	22.6	65.3	0.0	0.0	0.0	5.1
19	17.6	29.6	24.0	52.3	0.0	0.0	0.0	10.8
20	18.0	28.3	23.5	59.3	0.0	0.0	0.0	8.8
21	18.2	28.4	23.4	59.0	0.0	0.0	0.0	7.7
22	17.9	29.4	23.8	62.0	0.0	0.0	0.0	9.0
23	18.5	29.6	23.8	60.0	0.0	0.0	0.0	10.2
24	18.4	28.6	23.8	58.7	0.0	0.0	0.0	8.6
25	17.7	29.2	23.8	54.7	0.0	0.0	0.0	10.8
26	15.5	28.2	20.8	77.7	15.1	26.3	41.4	9.0
27	15.4	25.2	20.6	79.7	0.0	0.0	0.0	5.7
28	17.0	28.6	22.6	63.0	0.0	0.0	0.0	11.4
29	17.5	29.2	23.5	55.0	0.0	0.0	0.0	10.1
30	18.0	29.0	23.6	57.0	0.0	0.0	0.0	8.9
31	17.2	28.2	23.4	61.7	0.0	0.0	0.0	10.4
Total:					17.5	59.8	77.3	265.6
Promedio:	17.3	27.9	22.8	65.7				

Agosto	Temperatura (°C)			Hum. Rel.(%)	Precipitación (mm)			Brillo Sol.(h)
	Min.	Máx.	Med.		Día	Noche	Total	
1	17.6	28.2	21.0	71.3	4.6	1.4	6.0	8.5
2	16.5	25.0	19.1	85.3	3.9	0.0	3.9	3.7
3	15.4	26.4	21.0	72.7	0.0	1.1	1.1	5.4
4	16.4	27.8	22.2	66.0	0.0	0.8	0.8	7.9
5	16.8	28.0	22.4	67.3	0.0	0.0	0.0	10.0
6	16.7	27.4	20.0	81.7	9.5	29.2	38.7	8.6
7	14.8	25.2	18.8	81.7	4.1	0.4	4.5	5.2
8	15.5	25.6	21.2	75.0	0.0	0.1	0.1	9.0
9	16.3	26.5	22.0	70.7	0.0	2.9	2.9	7.8
10	15.4	26.4	20.3	73.7	0.0	0.8	0.8	7.1
11	16.0	25.8	20.8	75.7	0.1	15.1	15.2	7.7
12	14.4	26.2	20.3	73.0	0.0	0.0	0.0	6.4
13	16.5	26.0	22.5	70.3	0.0	2.1	2.1	7.3
14	15.8	24.8	20.6	75.0	0.0	0.0	0.0	4.0
15	16.2	29.0	23.6	55.3	0.0	0.0	0.0	10.5
16	18.0	26.5	22.8	60.7	0.0	0.0	0.0	8.2
17	17.7	29.2	22.4	63.0	0.0	0.0	0.0	8.4
18	17.2	25.0	19.8	81.3	0.0	0.0	0.0	4.9
19	16.0	24.8	19.9	77.0	0.9	0.0	0.9	4.4
20	16.5	25.6	20.2	69.0	0.0	0.0	0.0	7.6
21	16.3	26.9	21.6	66.3	0.7	1.0	1.7	7.2
22	16.5	25.2	21.3	76.3	0.0	12.9	12.9	4.8
23	16.2	24.4	19.2	85.3	7.6	0.9	8.5	2.8
24	16.0	27.2	22.2	72.3	0.0	11.3	11.3	9.2
25	16.3	24.8	19.0	86.7	4.6	0.0	4.6	5.5
26	16.0	23.9	18.6	87.0	3.2	1.5	4.7	3.0
27	15.8	22.6	18.8	88.7	0.0	8.3	8.3	2.8
28	16.4	24.2	18.6	90.0	1.6	1.0	2.6	2.4
29	15.7	26.2	21.1	73.0	0.0	0.0	0.0	8.9
30	17.0	28.2	23.0	50.0	0.0	0.0	0.0	11.2
31	16.3	28.4	23.0	55.3	0.0	0.0	0.0	10.9
Total:					40.8	90.8	131.6	211.3
Promedio:	16.3	26.2	20.9	73.4				

Estación: El Rosario
Año : 2014

Dpto: Antioquia
Mpio: Venecia

Latitud : 5° 58' N
Longitud: 75° 42' W
Altitud: 1635 m

Septiembre	Temperatura (°C)			Hum. Rel.(%)	Precipitación (mm)			Brillo Sol.(h)
	Min.	Máx.	Med.		Día	Noche	Total	
1	17.4	28.4	23.8	58.3	0.0	0.0	0.0	8.8
2	17.6	24.2	21.0	78.3	0.0	0.0	0.0	0.3
3	16.8	27.5	20.6	79.0	4.4	12.9	17.3	7.3
4	15.6	26.6	21.1	76.3	0.0	0.0	0.0	7.3
5	17.2	27.4	21.9	67.7	0.0	0.0	0.0	7.9
6	17.8	26.3	22.6	69.0	0.0	0.0	0.0	6.2
7	17.2	27.0	22.0	74.3	0.0	0.3	0.3	8.8
8	17.6	28.4	23.5	59.0	0.0	0.0	0.0	7.1
9	16.8	29.0	23.8	53.3	0.0	0.0	0.0	10.6
10	16.4	25.0	21.8	77.7	0.0	50.0	50.0	1.4
11	16.0	24.4	18.4	86.3	17.3	11.8	29.1	2.8
12	15.2	25.2	19.4	76.7	0.0	11.2	11.2	5.4
13	15.8	26.6	20.5	76.0	0.0	0.5	0.5	5.5
14	17.0	25.7	20.3	75.0	0.1	14.2	14.3	3.3
15	16.2	23.5	20.2	84.3	0.0	0.0	0.0	1.5
16	16.8	27.5	20.3	69.7	5.7	4.3	10.0	8.7
17	16.2	25.2	20.0	83.7	0.0	10.5	10.5	4.1
18	16.0	23.4	18.6	91.0	2.5	0.0	2.5	3.9
19	16.4	23.5	18.6	84.3	9.9	8.6	18.5	1.5
20	15.6	23.4	18.6	91.0	0.8	1.0	1.8	0.2
21	16.4	24.2	19.8	84.3	0.0	2.4	2.4	3.2
22	17.0	24.0	19.5	79.7	0.0	1.1	1.1	1.4
23	16.0	26.4	20.8	73.3	0.0	4.8	4.8	6.0
24	16.2	26.2	20.8	78.3	0.0	0.0	0.0	6.5
25	18.0	26.0	20.4	78.3	0.5	1.8	2.3	5.8
26	15.6	24.5	20.0	77.7	0.0	0.0	0.0	5.8
27	16.2	27.0	21.2	73.7	0.3	4.4	4.7	10.4
28	17.0	27.2	21.4	71.3	0.0	0.0	0.0	7.9
29	17.4	27.7	22.8	63.7	0.0	0.0	0.0	10.5
30	17.2	29.4	23.4	55.0	0.0	0.0	0.0	10.7
31								
Total:					41.5	139.8	181.3	170.8
Promedio:	16.6	26.0	20.9	74.9				

Octubre	Temperatura (°C)			Hum. Rel.(%)	Precipitación (mm)			Brillo Sol.(h)
	Min.	Máx.	Med.		Día	Noche	Total	
1	17.8	26.7	23.1	58.0	0.0	0.0	0.0	5.8
2	18.2	28.2	23.4	52.0	0.0	0.0	0.0	6.0
3	17.4	27.4	22.2	64.7	0.0	0.0	0.0	7.9
4	16.6	27.6	21.6	72.7	0.2	23.4	23.6	6.4
5	16.2	26.3	19.6	79.7	4.9	2.0	6.9	6.9
6	16.4	25.6	20.2	82.7	1.2	23.9	25.1	6.5
7	15.6	23.0	19.2	84.7	13.5	13.1	26.6	3.2
8	15.8	21.2	18.8	93.0	16.1	31.8	47.9	0.0
9	15.6	20.6	17.6	94.7	0.1	3.8	3.9	0.4
10	16.2	22.6	18.2	90.0	15.4	0.1	15.5	1.3
11	16.4	23.5	19.2	89.3	1.4	2.3	3.7	2.9
12	16.2	24.5	20.9	81.7	0.0	16.2	16.2	5.1
13	16.5	22.2	19.4	90.7	0.0	7.9	7.9	0.2
14	15.4	23.7	18.8	84.3	0.4	0.0	0.4	2.6
15	16.2	24.2	19.4	81.7	49.2	0.0	49.2	3.1
16	16.6	26.4	20.5	76.3	4.5	1.0	5.5	3.1
17	16.4	24.4	19.2	85.3	13.9	2.2	16.1	2.5
18	16.0	20.2	18.0	92.0	1.5	0.0	1.5	0.5
19	16.3	21.2	18.1	90.0	12.2	10.1	22.3	0.0
20	15.5	23.3	19.4	82.3	0.6	0.5	1.1	2.2
21	17.0	25.3	20.2	78.0	0.4	9.2	9.6	5.9
22	15.8	22.8	17.6	88.0	8.5	3.0	11.5	3.1
23	15.7	24.6	18.8	84.0	13.4	0.0	13.4	5.7
24	16.6	24.5	20.4	84.7	0.4	41.2	41.6	4.9
25	16.0	22.5	19.2	89.3	0.0	8.6	8.6	1.5
26	15.8	18.1	16.8	97.3	8.3	-0.0	8.3	0.0
27	15.0	24.4	19.8	76.3	0.0	0.0	0.0	8.5
28	16.6	27.0	20.8	75.3	0.0	0.0	0.0	9.4
29	16.4	25.0	20.5	78.3	0.0	0.0	0.0	4.7
30	15.8	24.5	19.5	84.7	5.5	33.5	39.0	4.9
31	15.0	22.6	18.9	89.0	0.5	0.0	0.5	1.5
Total:					172.1	233.8	405.9	116.7
Promedio:	16.2	24.0	19.7	82.3				

Estación: El Rosario
Año : 2014

Dpto: Antioquia
Mpio: Venecia

Latitud : 5° 58' N
Longitud: 75° 42' W
Altitud: 1635 m

Noviembre	Temperatura (°C)			Hum. Rel.(%)	Precipitación (mm)			Brillo Sol.(h)
	Min.	Máx.	Med.		Día	Noche	Total	
1	17.0	25.5	20.4	84.3	0.0	0.0	0.0	5.5
2	17.6	25.8	21.7	76.3	0.0	0.4	0.4	6.5
3	17.0	25.0	21.5	78.0	1.2	0.0	1.2	8.9
4	17.4	24.4	20.7	86.7	0.7	11.4	12.1	1.3
5	17.2	24.8	19.9	91.0	0.8	20.1	20.9	2.3
6	16.8	23.0	19.6	86.7	1.4	0.5	1.9	1.1
7	17.2	26.2	20.8	79.3	0.0	0.0	0.0	6.3
8	17.1	23.5	19.1	86.7	13.9	0.0	13.9	3.6
9	16.5	25.2	20.7	80.0	0.0	33.8	33.8	6.6
10	16.1	21.0	18.9	83.7	2.8	39.8	42.6	0.1
11	16.0	23.0	19.0	87.0	1.1	20.0	21.1	1.2
12	15.9	20.6	17.3	94.0	3.4	0.0	3.4	0.3
13	15.7	23.6	18.8	84.3	1.7	6.6	8.3	3.3
14	16.2	23.8	18.0	89.3	2.3	0.1	2.4	3.8
15	16.0	25.4	20.4	75.0	0.0	0.0	0.0	9.2
16	16.6	24.2	20.4	77.0	0.0	0.0	0.0	5.2
17	16.0	24.8	20.6	79.7	0.0	14.7	14.7	7.2
18	16.1	24.0	18.7	86.7	6.9	0.1	7.0	4.7
19	16.3	22.6	19.2	90.0	0.5	0.0	0.5	1.7
20	16.0	23.5	19.7	84.7	0.3	0.0	0.3	4.6
21	16.1	25.0	20.7	75.0	0.0	35.9	35.9	6.5
22	16.5	24.2	19.2	84.7	0.0	6.7	6.7	3.8
23	15.9	25.6	21.1	76.3	0.0	0.0	0.0	9.8
24	18.0	25.6	21.3	79.7	0.0	1.4	1.4	7.0
25	17.4	23.6	20.6	86.3	0.0	10.5	10.5	0.4
26	16.5	20.6	17.9	95.0	3.6	21.8	25.4	0.2
27	15.4	25.4	20.0	84.3	0.0	0.0	0.0	6.1
28	17.0	26.6	21.7	73.7	0.0	0.0	0.0	9.1
29	17.2	26.7	22.1	74.7	0.0	0.0	0.0	8.8
30	17.9	25.2	20.9	77.3	0.6	5.6	6.2	2.6
31								
Total:					41.2	229.4	270.6	137.7
Promedio:	16.6	24.3	20.0	82.9				

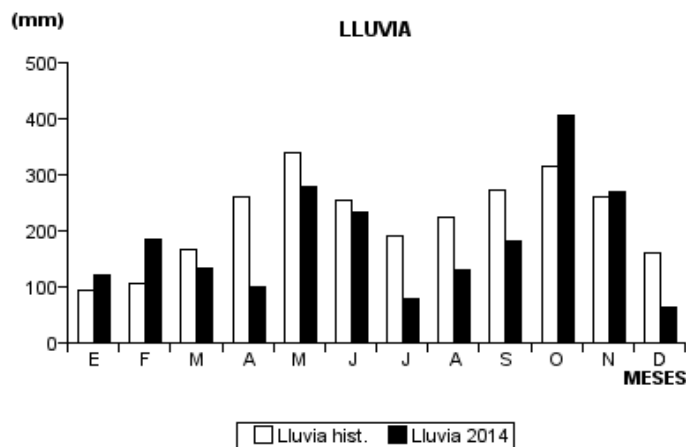
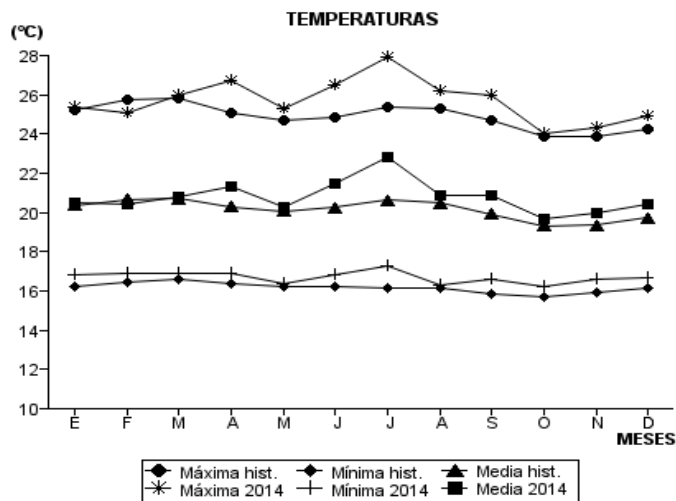
Diciembre	Temperatura (°C)			Hum. Rel.(%)	Precipitación (mm)			Brillo Sol.(h)
	Min.	Máx.	Med.		Día	Noche	Total	
1	16.2	26.5	21.6	75.3	0.3	0.0	0.3	8.4
2	17.5	26.1	21.1	82.3	0.6	0.0	0.6	6.8
3	17.4	22.0	19.1	93.7	0.0	0.0	0.0	0.2
4	16.7	26.0	20.2	78.0	0.0	0.0	0.0	5.8
5	15.8	23.8	20.2	84.3	0.0	3.8	3.8	1.7
6	16.5	23.8	18.9	88.7	0.1	1.0	1.1	1.0
7	16.4	21.3	18.4	91.3	1.7	3.5	5.2	0.2
8	16.5	25.5	19.5	79.3	0.0	1.7	1.7	4.3
9	17.0	20.3	17.9	92.7	2.7	0.0	2.7	0.5
10	15.4	24.3	19.2	83.0	0.0	15.9	15.9	2.9
11	15.2	21.5	18.3	83.7	0.7	0.0	0.7	0.5
12	16.8	24.2	19.6	85.7	0.0	9.8	9.8	1.8
13	16.4	19.0	17.0	97.3	17.4	0.0	17.4	0.0
14	15.7	23.4	18.4	91.7	0.4	0.0	0.4	3.3
15	16.0	24.5	20.0	80.7	0.0	0.0	0.0	3.2
16	16.4	26.0	21.4	73.7	0.0	0.4	0.4	9.3
17	16.6	24.5	20.0	81.0	1.4	0.3	1.7	6.5
18	17.0	25.2	20.3	79.3	0.2	0.0	0.2	4.1
19	16.7	25.4	20.5	76.3	0.0	0.0	0.0	7.0
20	17.4	24.0	19.6	85.3	3.0	0.0	3.0	1.2
21	17.0	25.4	20.6	78.3	0.0	0.0	0.0	4.7
22	17.0	26.4	21.3	74.7	0.0	0.0	0.0	9.6
23	15.6	27.2	21.4	63.0	0.0	0.0	0.0	10.5
24	16.0	27.2	21.5	68.3	0.0	0.0	0.0	10.4
25	17.6	27.4	22.2	72.3	0.0	0.0	0.0	9.7
26	16.8	27.2	22.1	64.3	0.0	0.0	0.0	10.3
27	17.0	27.4	21.8	70.0	0.0	0.0	0.0	10.3
28	18.2	25.0	22.2	70.0	0.0	0.0	0.0	7.0
29	17.6	27.0	21.9	66.0	0.0	0.0	0.0	8.9
30	16.6	27.0	22.1	69.7	0.0	0.0	0.0	10.6
31	17.5	27.8	22.8	66.3	0.0	0.0	0.0	10.3
Total:					28.5	36.4	64.9	171.0
Promedio:	16.7	24.9	20.4	78.9				

Estación: El Rosario
Año : 2014

Dpto: Antioquia
Mpio: Venecia

Latitud : 5° 58' N
Longitud: 75° 42' W
Altitud: 1635 m

MES	TEMPERATURA (°C)					PRECIPITACIÓN			
	Mín. Med.	Máx. Med.	Media	Max. Abs.	Mín. Abs.	Hum. Rel.(%)	Total mm.	Dias Lluvia	Brillo Sol.(h)
Enero	16.8	25.4	20.5	27.6	15.0	72.3	120.3	14	163.7
Febrero	16.9	25.1	20.4	27.6	15.6	77.8	183.9	21	107.3
Marzo	16.9	26.0	20.8	29.4	15.6	78.0	132.2	16	152.6
Abril	16.9	26.7	21.3	29.8	15.0	76.5	99.2	14	161.5
Mayo	16.4	25.3	20.3	29.0	14.4	83.7	277.9	22	144.9
Junio	16.8	26.5	21.5	28.8	14.6	77.7	233.0	14	189.1
Julio	17.3	27.9	22.8	29.6	15.2	65.7	77.3	6	265.6
Agosto	16.3	26.2	20.9	29.2	14.4	73.4	131.6	20	211.3
Septiembre	16.6	26.0	20.9	29.4	15.2	74.9	181.3	17	170.8
Octubre	16.2	24.0	19.7	28.2	15.0	82.3	405.9	25	116.7
Noviembre	16.6	24.3	20.0	26.7	15.4	82.9	270.6	22	137.7
Diciembre	16.7	24.9	20.4	27.8	15.2	78.9	64.9	16	171.0
Promedio:	16.7	25.7	20.8			77.0			
Absoluta:				29.8	14.4				
Total:							2178.1	207	1992.2



Estación: Bertha
Año : 2014

Dpto: Boyacá
Mpio: Moniquirá

Latitud : 5° 53' N
Longitud: 73° 34' W
Altitud: 1677 m

Enero	Temperatura (°C)			Hum. Rel.(%)	Precipitación (mm)			Brillo Sol.(h)
	Min.	Máx.	Med.		Día	Noche	Total	
1								
2								
3								
4								
5								
6								
7								
8								
9								
10								
11								
12								
13								
14								
15								
16								
17								
18								
19								
20								
21								
22								
23								
24								
25								
26								
27								
28								
29								
30								
31								
Total:	_____	_____	_____	_____	_____	_____	_____	_____
Promedio:								

Febrero	Temperatura (°C)			Hum. Rel.(%)	Precipitación (mm)			Brillo Sol.(h)
	Min.	Máx.	Med.		Día	Noche	Total	
1								
2								
3								
4								
5								
6								
7								
8								
9								
10								
11								
12								
13								
14								
15								
16								
17								
18	15.3	28.7	20.4	74.3				
19	15.5	25.4	19.8	73.0				
20	15.4	27.3	20.4	72.7				
21	16.5	29.2	21.5	68.0				
22	16.0	23.3	19.1	79.7				
23	15.8	27.6	19.7	76.3				
24	15.0	27.0	19.8	76.7				
25	15.4	26.5	19.0	84.0				1.4
26	16.6	27.4	19.8	82.7				5.7
27	16.5	27.5	19.5	86.0				2.6
28	15.0	23.5	19.2	84.3				0.2
29								
30								
31								
Total:	_____	_____	_____	_____	_____	_____	_____	_____
Promedio:								

Estación: Bertha
Año : 2014

Dpto: Boyacá
Mpio: Moniquirá

Latitud : 5° 53' N
Longitud: 73° 34' W
Altitud: 1677 m

Marzo	Temperatura (°C)			Hum. Rel.(%)	Precipitación (mm)			Brillo Sol.(h)
	Min.	Máx.	Med.		Día	Noche	Total	
1	15.2	25.1	19.4	78.0	0.0	0.0	0.0	2.7
2	16.0	24.6	19.6	78.0	0.0	0.0	0.0	1.6
3	14.5	26.2	19.7	74.7	0.0	0.0	0.0	5.3
4	14.3	27.3	20.5	72.0	0.0	0.0	0.0	4.8
5	14.2	27.8	21.4	70.7	0.0	3.0	3.0	7.2
6	15.9	26.3	20.3	80.0	0.0	0.0	0.0	3.6
7	16.0	27.0	19.9	80.0	0.0	0.0	0.0	3.6
8	15.7	26.5	20.4	72.3	0.0	0.0	0.0	5.7
9	14.0	25.5	19.2	78.0	0.0	0.0	0.0	7.2
10	13.5	27.0	20.1	73.0	0.0	0.0	0.0	6.0
11	15.3	26.8	20.6	72.7	0.0	0.0	0.0	6.9
12	15.7	26.5	20.2	79.0	4.0	6.0	10.0	5.5
13	14.8	27.0	19.6	81.3	1.0	0.0	1.0	5.5
14	14.5	25.5	20.1	76.7	0.0	0.0	0.0	8.3
15	16.0	26.5	19.1	77.7	0.0	0.0	0.0	5.2
16	15.0	28.0	19.8	75.3	0.0	0.0	0.0	5.0
17	13.3	28.5	20.8	73.7	0.0	14.0	14.0	5.9
18	14.8	26.2	20.3	78.3	0.0	9.0	9.0	3.8
19	13.0	28.7	20.4	77.7	0.0	3.0	3.0	3.8
20	11.3	28.5	19.8	78.0	0.0	13.0	13.0	9.1
21	15.8	28.4	21.8	71.3	0.0	14.0	14.0	7.1
22	13.5	30.0	20.9	75.3	8.0	24.0	32.0	6.7
23	12.3	27.0	20.6	78.3	0.0	20.0	20.0	6.9
24	16.0	26.8	19.8	80.3	0.0	25.0	25.0	1.4
25	14.6	26.3	19.5	82.3	5.0	13.0	18.0	4.6
26	15.0	25.7	18.7	82.0	0.0	5.0	5.0	2.0
27	11.5	29.4	19.9	76.0	0.0	0.0	0.0	7.4
28	12.0	28.0	19.9	74.7	0.0	0.0	0.0	9.8
29	12.2	28.0	20.5	76.0	0.0	0.0	0.0	10.2
30	13.0	27.4	20.2	71.0	0.0	0.0	0.0	9.4
31	11.2	27.0	19.0	73.0	0.0	0.0	0.0	7.5
Total:					18.0	149.0	167.0	179.7
Promedio:	14.2	27.1	20.1	76.4				

Abril	Temperatura (°C)			Hum. Rel.(%)	Precipitación (mm)			Brillo Sol.(h)
	Min.	Máx.	Med.		Día	Noche	Total	
1	11.4	29.3	21.4	71.7	0.0	0.0	0.0	7.8
2	14.3	27.9	20.5	67.3	0.0	0.0	0.0	6.8
3	11.4	28.6	20.3	77.0	0.0	21.7	21.7	5.9
4	15.2	27.4	21.4	73.3	0.0	0.0	0.0	7.4
5	14.2	29.0	21.4	65.7	0.0	0.0	0.0	8.5
6	15.0	28.4	21.4	67.0	0.0	0.0	0.0	5.9
7	12.2	26.5	18.7	83.0	8.5	0.0	8.5	3.3
8	12.7	27.5	20.0	80.0	0.0	0.0	0.0	7.5
9	11.2	27.6	19.6	76.7	0.1	5.8	5.9	6.7
10	12.4	28.4	18.6	77.7	0.7	0.0	0.7	7.7
11	10.9	28.8	20.4	62.7	0.0	0.0	0.0	7.2
12	11.0	30.0	21.0	74.0	0.0	0.0	0.0	6.2
13	10.9	28.6	21.2	72.7	0.0	0.0	0.0	7.9
14	12.0	29.0	20.3	77.0	0.0	40.0	40.0	6.6
15	15.1	25.2	17.2	92.0	1.3	0.0	1.3	1.4
16	14.4	26.2	19.3	81.3	0.0	3.7	3.7	5.1
17	15.2	28.2	20.5	76.0	0.0	0.0	0.0	5.7
18	15.4	28.2	20.2	79.3	3.6	19.2	22.8	6.2
19	13.2	25.2	17.8	93.0	4.2	1.0	5.2	3.1
20	14.4	28.4	19.3	78.7	5.5	0.0	5.5	5.1
21	12.8	26.0	18.9	83.7	5.3	6.3	11.6	4.5
22	15.5	25.2	19.2	83.0	0.0	0.0	0.0	1.1
23	13.7	25.5	18.4	91.0	3.1	8.6	11.7	4.5
24	15.4	27.2	19.1	82.0	2.2	2.5	4.7	2.1
25	14.2	27.4	19.7	79.7	5.9	9.2	15.1	5.6
26	15.6	27.5	18.6	94.7	5.0	2.3	7.3	3.9
27	15.2	26.0	19.0	88.7	2.4	3.5	5.9	4.3
28	13.6	26.1	18.4	86.0	1.0	5.0	6.0	6.0
29	13.0	26.2	18.4	84.0	0.0	5.0	5.0	4.3
30	13.1	26.2	18.7	86.0	20.0	30.0	50.0	4.5
31								
Total:					68.8	163.8	232.6	162.8
Promedio:	13.5	27.4	19.6	79.5				

Estación: Bertha
Año : 2014

Dpto: Boyacá
Mpio: Moniquirá

Latitud : 5° 53' N
Longitud: 73° 34' W
Altitud: 1677 m

Mayo	Temperatura (°C)			Hum. Rel.(%)	Precipitación (mm)			Brillo Sol.(h)
	Min.	Máx.	Med.		Día	Noche	Total	
1					0.0	0.0	0.0	0.6
2					40.0	0.2	40.2	2.5
3					0.0	0.0	0.0	7.1
4					10.0	14.0	24.0	8.1
5					0.0	4.0	4.0	7.0
6					0.0	3.0	3.0	5.0
7					4.0	2.0	6.0	0.3
8					0.0	2.0	2.0	4.4
9					0.0	0.0	0.0	2.0
10					0.0	19.0	19.0	4.6
11					0.0	0.0	0.0	5.0
12					7.0	1.0	8.0	5.6
13					0.0	14.0	14.0	9.4
14					19.0	0.0	19.0	4.8
15					0.0	3.0	3.0	6.6
16					21.0	1.0	22.0	4.8
17					1.0	11.0	12.0	4.6
18					14.0	4.0	18.0	4.5
19					1.0	3.0	4.0	3.0
20					2.0	1.0	3.0	3.8
21					0.0	7.0	7.0	5.1
22					0.0	1.0	1.0	5.7
23					4.0	7.0	11.0	4.9
24					0.0	0.0	0.0	10.1
25					0.0	0.0	0.0	9.3
26					0.0	0.0	0.0	4.5
27					0.0	0.0	0.0	0.1
28					6.2	0.0	6.2	5.6
29					0.7	1.3	2.0	2.3
30					43.6	2.3	45.9	4.4
31					0.8	0.0	0.8	5.9
Total:					174.3	100.8	275.1	151.6
Promedio:								

Junio	Temperatura (°C)			Hum. Rel.(%)	Precipitación (mm)			Brillo Sol.(h)
	Min.	Máx.	Med.		Día	Noche	Total	
1	12.2	24.5	19.4	82.7	0.0	0.0	0.0	4.3
2	14.2	25.0	19.2	86.3	3.6	0.0	3.6	3.1
3	13.4	27.0	20.0	80.7	0.0	0.0	0.0	6.3
4	14.2	27.6	19.8	84.7	1.3	0.0	1.3	7.1
5	14.5	24.3	18.2	89.3	3.9	0.0	3.9	2.5
6	13.5	26.8	19.7	78.0	0.3	0.0	0.3	4.6
7	15.5	24.0	17.6	88.3	2.6	0.0	2.6	1.4
8	13.4	24.1	17.4	85.7	9.0	0.0	9.0	4.2
9	11.6	27.5	18.4	78.7	0.0	0.0	0.0	4.8
10	12.0	27.0	18.8	80.0	12.7	0.0	12.7	5.0
11	11.6	28.0	17.4	78.0	0.0	0.0	0.0	4.3
12	11.0	28.6	19.8	76.3	0.0	0.0	0.0	7.8
13	12.4	28.7	18.2	82.3	10.5	0.0	10.5	5.0
14	14.0	27.5	18.5	82.7	6.0	2.0	8.0	4.0
15	12.6	27.0	19.5	70.3	0.0	0.0	0.0	6.4
16	12.2	26.5	19.4	60.7	0.0	0.0	0.0	7.5
17	10.5	27.9	19.9	70.0	0.0	0.0	0.0	7.1
18	12.9	26.0	19.3	72.0	0.0	0.0	0.0	3.9
19	12.2	26.3	19.8	77.7	0.0	0.0	0.0	3.8
20	11.0	23.8	16.9	94.0	2.4	0.0	2.4	3.0
21	11.4	25.4	16.9	87.0	3.5	0.0	3.5	5.2
22	13.0	28.0	18.2	88.0	0.3	0.0	0.3	4.8
23	11.5	26.1	18.3	78.0	0.0	0.0	0.0	4.7
24	13.5	26.0	18.2	85.0	0.9	0.0	0.9	4.2
25	13.0	21.9	16.9	86.7	0.0	0.0	0.0	0.7
26	10.2	25.5	18.7	81.3	0.0	0.0	0.0	5.5
27	7.4	27.4	18.5	73.3	0.0	0.0	0.0	9.0
28	13.0	24.0	16.4	87.0	8.9	1.6	10.5	2.8
29	12.7	27.0	20.6	68.3	0.0	0.5	0.5	7.3
30	13.8	25.7	19.4	78.0	0.0	0.3	0.3	1.5
31								
Total:					65.9	4.4	70.3	141.8
Promedio:	12.5	26.2	18.6	80.4				

Estación: Bertha
Año : 2014

Dpto: Boyacá
Mpio: Moniquirá

Latitud : 5° 53' N
Longitud: 73° 34' W
Altitud: 1677 m

Julio	Temperatura (°C)			Hum. Rel.(%)	Precipitación (mm)			Brillo Sol.(h)
	Min.	Máx.	Med.		Día	Noche	Total	
1	12.2	25.0	19.2	81.7	7.9	5.9	13.8	7.7
2	13.8	27.1	19.6	79.0	0.0	0.0	0.0	7.7
3	11.0	27.7	19.8	77.3	0.0	0.0	0.0	8.3
4	11.5	26.0	17.8	80.0	39.3	0.2	39.5	5.2
5	14.0	26.6	19.0	75.0	7.4	0.2	7.6	5.7
6	11.7	27.0	20.2	73.7	0.0	0.0	0.0	5.0
7	14.0	25.5	17.8	82.0	8.3	1.7	10.0	2.8
8	11.0	26.0	17.9	83.3	3.3	0.0	3.3	4.4
9	11.3	25.5	17.2	81.0	6.8	0.0	6.8	4.9
10	11.0	26.5	17.7	80.7	1.5	0.0	1.5	4.6
11	11.4	25.7	17.9	87.7	0.8	0.2	1.0	3.1
12	13.5	26.5	18.4	79.7	0.0	0.0	0.0	3.0
13	11.0	26.8	19.4	67.3	0.0	0.0	0.0	5.9
14	12.0	25.2	19.1	68.3	0.0	0.0	0.0	3.9
15	11.8	26.6	20.2	70.0	0.0	0.0	0.0	6.0
16	12.2	25.0	19.6	72.7	0.5	0.0	0.5	3.8
17	12.0	27.2	21.4	63.0	0.0	0.0	0.0	6.2
18	12.6	25.6	19.0	65.3	0.0	0.0	0.0	6.5
19	10.4	26.0	19.3	66.7	0.0	0.0	0.0	9.4
20	10.0	26.6	19.0	68.0	2.8	0.0	2.8	0.9
21	12.9	27.6	19.9	73.3	0.0	0.0	0.0	6.9
22	11.5	26.0	19.6	75.3	0.0	0.0	0.0	8.7
23	11.3	27.5	19.6	72.0	0.0	0.0	0.0	7.0
24	11.9	27.2	20.0	68.7	0.0	0.0	0.0	6.7
25	9.8	26.8	19.8	72.7	0.0	0.0	0.0	8.8
26	10.5	27.5	18.5	75.7	14.1	1.2	15.3	6.2
27	12.0	25.2	19.1	72.3	0.0	0.0	0.0	6.1
28	11.0	26.6	18.6	63.3	0.0	0.0	0.0	9.7
29	11.0	25.5	19.0	64.7	0.0	0.0	0.0	6.4
30	10.2	28.0	19.8	62.3	0.0	0.0	0.0	6.9
31	10.4	27.5	18.9	73.0	0.0	0.0	0.0	7.8
Total:					92.7	9.4	102.1	186.2
Promedio:	11.6	26.4	19.1	73.4				

Agosto	Temperatura (°C)			Hum. Rel.(%)	Precipitación (mm)			Brillo Sol.(h)
	Min.	Máx.	Med.		Día	Noche	Total	
1	10.9	27.5	20.5	72.3	0.0	0.0	0.0	5.4
2	14.0	24.8	18.2	68.3	0.0	0.0	0.0	4.1
3	11.6	26.0	17.6	77.7	10.3	2.8	13.1	3.9
4	11.3	25.2	17.4	78.3	0.0	0.0	0.0	7.8
5	10.0	25.7	18.7	75.7	0.0	0.0	0.0	7.6
6	12.5	24.9	17.6	79.7	0.4	0.5	0.9	6.4
7	12.5	26.2	19.0	78.7	0.0	0.0	0.0	8.7
8	9.5	25.4	17.5	85.3	2.6	0.2	2.8	0.6
9	11.2	27.5	17.8	79.3	20.0	0.0	20.0	3.0
10	11.5	25.0	16.0	89.0	18.0	1.0	19.0	4.2
11	10.5	26.5	17.4	82.7	9.7	0.0	9.7	6.0
12	10.6	22.0	15.4	93.0	10.7	0.0	10.7	2.2
13	10.4	26.2	19.0	78.0	0.5	0.3	0.8	6.3
14	13.5	25.5	18.0	66.3	0.0	0.0	0.0	2.4
15	16.0	26.8	21.0	55.0	0.0	0.0	0.0	10.0
16	10.2	25.0	18.2	80.0	1.6	0.0	1.6	4.3
17	10.6	27.0	18.6	79.3	0.0	0.0	0.0	5.1
18	11.4	26.1	19.0	69.0	0.0	0.0	0.0	3.6
19	15.0	24.0	17.9	77.7	1.3	0.2	1.5	4.0
20	12.0	26.4	18.2	68.3	0.0	0.0	0.0	6.4
21	13.2	26.6	18.3	81.0	0.5	12.6	13.1	5.3
22	14.2	25.8	17.8	81.3	0.8	0.0	0.8	6.3
23	12.4	23.0	17.8	83.7	0.0	0.0	0.0	3.3
24	12.5	25.4	19.1	78.0	3.0	0.0	3.0	7.1
25	14.2	25.9	17.6	83.3	3.5	1.3	4.8	6.0
26	14.4	24.3	18.7	75.3	4.4	0.0	4.4	2.5
27	10.8	22.0	16.7	88.0	3.9	0.1	4.0	0.0
28	14.3	24.2	16.6	88.7	23.0	0.0	23.0	6.8
29	13.2	28.5	20.8	62.3	0.0	0.0	0.0	1.0
30	8.0	28.7	20.6	57.0	0.0	0.0	0.0	10.0
31	13.0	28.0	20.2	59.3	0.0	0.0	0.0	8.2
Total:					114.2	19.0	133.2	158.5
Promedio:	12.1	25.7	18.3	76.5				

Estación: Bertha
Año : 2014

Dpto: Boyacá
Mpio: Moniquirá

Latitud : 5° 53' N
Longitud: 73° 34' W
Altitud: 1677 m

Septiembre	Temperatura (°C)			Hum. Rel.(%)	Precipitación (mm)			Brillo Sol.(h)
	Min.	Máx.	Med.		Día	Noche	Total	
1	10.7	28.6	20.6	69.3	0.0	0.0	0.0	9.4
2	12.5	26.6	19.6	77.7	0.0	0.0	0.0	1.7
3	13.5	25.4	18.0	73.7	23.9	0.0	23.9	2.0
4	13.2	26.5	19.8	75.3	0.0	0.0	0.0	3.7
5	12.5	28.2	20.8	69.7	0.0	0.0	0.0	7.9
6	13.8	26.6	17.8	85.0	0.7	0.0	0.7	5.0
7	11.6	26.4	20.2	66.0	0.0	0.0	0.0	4.9
8	12.0	27.5	20.6	62.0	0.0	0.0	0.0	6.6
9	10.0	29.0	20.6	70.3	0.6	0.0	0.6	2.2
10	13.0	26.2	19.2	81.3	0.6	29.3	29.9	2.0
11	14.4	25.6	17.8	85.3	18.4	0.0	18.4	4.6
12	13.5	23.0	18.2	87.0	0.2	29.0	29.2	0.6
13	14.5	26.5	19.6	82.0	6.0	0.0	6.0	5.7
14	13.0	25.0	19.3	84.3	5.4	0.0	5.4	4.1
15	13.2	24.1	18.2	82.3	4.6	0.0	4.6	3.7
16	10.4	25.6	17.9	83.0	2.9	0.0	2.9	7.4
17	12.5	25.8	18.4	80.7	0.0	0.0	0.0	6.8
18	13.2	24.0	17.6	85.0	0.0	0.0	0.0	3.2
19	13.0	25.0	18.2	85.0	4.0	0.0	4.0	5.6
20	15.0	24.5	19.0	81.7	5.0	0.0	5.0	3.2
21	14.0	24.2	18.8	85.3	0.0	3.0	3.0	2.5
22	12.2	26.6	18.2	83.0	6.5	1.5	8.0	6.2
23	14.4	25.7	19.0	85.7	0.0	3.5	3.5	5.8
24	13.2	27.0	20.0	76.3	3.0	0.0	3.0	6.3
25	12.0	26.6	18.7	80.3	0.6	8.4	9.0	8.6
26	14.4	26.8	18.8	75.3	0.0	10.0	10.0	8.1
27	13.0	28.1	20.2	72.7	0.0	0.0	0.0	8.1
28	10.8	28.1	20.0	69.0	1.0	0.0	1.0	8.1
29	11.8	27.3	20.5	53.0	0.0	0.0	0.0	7.4
30	10.0	29.7	21.2	57.3	0.0	0.0	0.0	3.7
31								
Total:					83.4	84.7	168.1	155.1
Promedio:	12.7	26.3	19.2	76.8				

Octubre	Temperatura (°C)			Hum. Rel.(%)	Precipitación (mm)			Brillo Sol.(h)
	Min.	Máx.	Med.		Día	Noche	Total	
1	12.2	26.3	19.9	75.3	0.0	0.0	0.0	3.0
2	13.4	25.1	20.6	69.3	0.0	0.0	0.0	5.4
3	12.4	25.0	18.0	79.3	0.0	10.8	10.8	2.8
4	14.5	25.4	19.9	71.3	1.6	13.5	15.1	7.5
5	14.3	27.5	18.6	85.3	0.0	0.0	0.0	5.6
6	14.5	25.6	19.0	68.0	0.6	0.0	0.6	5.5
7	14.6	27.5	18.9	67.7	0.0	24.0	24.0	5.8
8	14.9	26.5	18.8	67.3	9.0	49.8	58.8	1.2
9	14.7	21.7	17.8	74.0	2.2	0.0	2.2	0.0
10	14.9	23.0	19.2	80.3	0.1	1.1	1.2	0.2
11	17.5	25.7	19.3	82.0	27.9	0.6	28.5	2.5
12	15.9	28.0	20.2	77.7	0.0	2.6	2.6	5.6
13	16.0	25.5	19.2	82.7	0.9	0.3	1.2	3.8
14	15.5	28.2	20.1	70.3	0.0	0.0	0.0	5.7
15	15.4	27.5	19.0	78.3	32.8	8.7	41.5	2.4
16	15.5	25.2	18.2	91.0	3.3	-0.0	3.3	4.8
17	15.1	28.0	19.4	79.7	6.4	1.2	7.6	4.3
18	15.6	24.2	19.0	86.3	0.6	12.0	12.6	1.1
19	16.0	24.4	19.1	83.3	0.0	0.0	0.0	1.5
20	15.2	25.5	19.6	78.7	0.0	12.3	12.3	6.7
21	14.4	25.5	20.2	84.0	0.2	6.5	6.7	4.2
22	14.3	24.5	18.1	81.3	13.3	1.7	15.0	6.0
23	12.8	25.5	18.0	81.0	0.0	0.0	0.0	4.3
24	14.2	28.0	20.4	79.3	0.0	0.0	0.0	7.0
25	16.4	26.5	20.3	76.3	0.0	29.0	29.0	3.7
26	15.7	25.6	20.6	77.3	0.0	0.9	0.9	6.3
27	15.8	26.2	20.7	70.7	0.0	0.0	0.0	5.5
28	14.3	25.5	20.1	75.7	0.0	0.0	0.0	4.5
29	15.8	26.6	19.0	80.7	22.3	-0.0	22.3	5.9
30	13.5	26.5	20.4	75.7	0.6	12.1	12.7	5.8
31	15.1	24.9	20.0	82.7	1.9	19.2	21.1	4.6
Total:					123.7	206.3	330.0	133.2
Promedio:	14.9	25.8	19.4	77.8				

Estación: Bertha
Año : 2014

Dpto: Boyacá
Mpio: Moniquirá

Latitud : 5° 53' N
Longitud: 73° 34' W
Altitud: 1677 m

Noviembre	Temperatura (°C)			Hum. Rel.(%)	Precipitación (mm)			Brillo Sol.(h)
	Min.	Máx.	Med.		Día	Noche	Total	
1	16.1	26.2	19.6	79.7	11.2	0.4	11.6	2.7
2	14.6	26.6	20.0	77.7	0.0	0.0	0.0	9.5
3	11.9	26.5	20.1	76.0	0.1	9.4	9.5	9.0
4	13.6	26.8	19.7	82.3	0.0	0.4	0.4	4.8
5	16.3	25.5	19.8	84.7	0.0	6.4	6.4	0.7
6	15.9	25.0	19.9	82.3	9.3	0.0	9.3	1.0
7	16.0	27.1	20.1	81.0	4.4	4.1	8.5	6.9
8	15.8	26.6	19.4	82.3	8.0	2.9	10.9	2.3
9	15.2	26.2	20.0	79.0	0.0	9.7	9.7	8.4
10	14.9	26.2	20.4	77.3	0.0	18.1	18.1	7.6
11	14.8	26.1	20.1	75.3	0.0	0.0	0.0	3.2
12	16.1	26.0	20.0	81.0	0.2	2.6	2.8	0.0
13	16.0	23.9	19.0	78.0	0.0	0.0	0.0	2.6
14	13.0	26.0	18.8	77.3	0.0	0.0	0.0	8.4
15	13.2	25.9	19.6	71.7	2.9	0.0	2.9	7.4
16	13.0	26.7	19.6	77.7	0.4	0.0	0.4	2.9
17	12.5	24.9	18.6	83.0	1.9	1.9	3.8	5.2
18	15.0	26.5	19.0	74.3	0.0	2.0	2.0	9.5
19	15.8	26.4	20.1	78.0	0.0	0.0	0.0	5.5
20	14.1	26.2	20.4	84.0	0.0	0.0	0.0	9.5
21	15.0	26.0	18.3	77.7	14.8	0.5	15.3	5.3
22	14.5	26.3	18.9	80.0	3.2	0.2	3.4	5.1
23	13.4	26.4	20.3	78.7	4.0	0.1	4.1	6.5
24	13.0	25.6	19.7	82.0	0.0	0.0	0.0	8.6
25	14.4	26.7	20.5	76.0	0.0	0.3	0.3	7.1
26	14.0	25.4	20.1	79.7	0.0	0.0	0.0	8.0
27	15.2	26.0	17.8	79.7	0.0	0.0	0.0	6.0
28	10.6	27.5	18.6	78.3	0.0	0.0	0.0	9.2
29	11.6	27.4	20.3	75.7	0.0	0.0	0.0	6.5
30	13.5	28.3	18.8	77.0	0.0	0.0	0.0	6.8
31								
Total:					60.4	59.0	119.4	176.2
Promedio:	14.3	26.2	19.6	78.9				

Diciembre	Temperatura (°C)			Hum. Rel.(%)	Precipitación (mm)			Brillo Sol.(h)
	Min.	Máx.	Med.		Día	Noche	Total	
1	15.5	27.5	19.8	77.3	0.0	0.0	0.0	7.0
2	11.5	27.7	21.3	71.0	0.0	0.0	0.0	10.2
3	10.3	28.3	20.3	74.7	0.0	0.0	0.0	6.8
4	10.1	27.5	20.1	76.0	0.0	7.4	7.4	8.6
5	14.5	25.4	19.3	81.3	0.0	0.0	0.0	2.4
6	15.2	25.2	18.4	83.3	0.6	1.7	2.3	5.1
7	16.0	23.4	18.3	83.7	0.0	10.9	10.9	10.1
8	15.5	22.5	19.8	88.3	0.4	0.0	0.4	0.5
9	15.0	25.5	17.9	83.7	2.0	0.0	2.0	2.1
10	14.4	26.2	19.6	79.7	0.0	3.0	3.0	3.0
11	15.0	24.2	18.7	87.0	1.7	5.2	6.9	1.7
12	14.5	26.5	19.6	82.3	0.5	0.2	0.7	6.0
13	16.1	25.0	19.2	78.7	2.8	5.7	8.5	1.3
14	14.2	25.9	19.0	79.0	0.3	0.0	0.3	9.2
15	12.0	24.5	17.8	76.7	0.0	0.0	0.0	2.7
16	15.4	24.9	20.0	78.0	0.0	0.0	0.0	4.4
17	16.2	25.4	20.7	75.3	0.0	0.0	0.0	6.3
18	15.2	26.0	20.2	73.0	0.0	0.0	0.0	7.8
19	14.1	26.5	20.8	73.7	0.0	2.4	2.4	7.5
20	15.6	26.8	20.0	80.0	0.0	0.2	0.2	6.8
21	16.6	26.5	21.6	68.7	0.0	0.0	0.0	7.3
22	11.5	29.3	20.9	69.3	0.0	0.0	0.0	9.7
23	8.5	27.5	19.6	76.0	0.0	0.0	0.0	9.4
24	11.8	26.8	19.6	74.0	0.0	0.0	0.0	8.5
25	10.9	26.8	19.5	75.0	0.0	0.0	0.0	9.6
26	9.8	29.0	20.6	73.0	0.0	0.0	0.0	9.5
27	9.9	27.5	19.3	75.0	0.0	0.0	0.0	7.8
28	10.8	27.5	18.0	75.0	0.0	0.0	0.0	7.8
29	10.0	29.0	19.4	75.3	0.0	12.8	12.8	7.7
30	11.6	27.0	17.4	79.0	1.3	0.0	1.3	6.8
31	9.9	27.3	18.6	74.7	0.0	0.0	0.0	8.3
Total:					9.6	49.5	59.1	201.9
Promedio:	13.1	26.4	19.5	77.3				

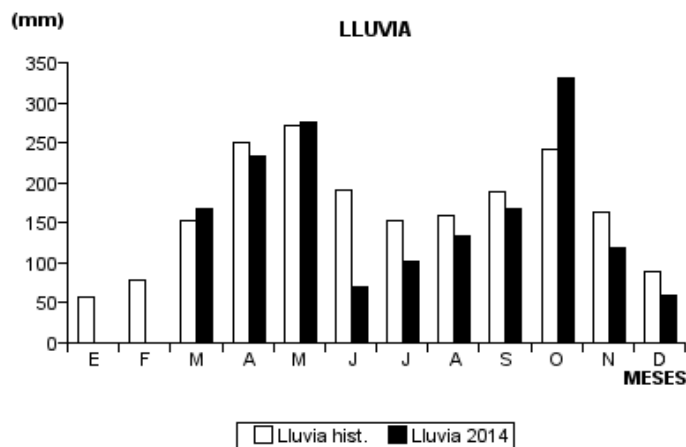
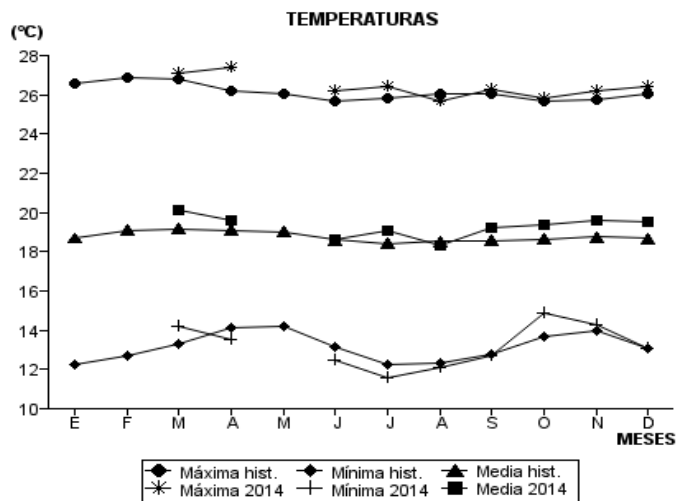
Estación: Bertha
Año : 2014

Dpto: Boyacá
Mpio: Moniquirá

Latitud : 5° 53' N
Longitud: 73° 34' W
Altitud: 1677 m

MES	TEMPERATURA (°C)					PRECIPITACIÓN			
	Mín. Med.	Máx. Med.	Media	Max. Abs.	Mín. Abs.	Hum. Rel.(%)	Total mm.	Dias Lluvia	Brillo Sol.(h)
Enero									
Febrero									
Marzo	14.2	27.1	20.1	30.0	11.2	76.4	167.0	13	179.7
Abril	13.5	27.4	19.6	30.0	10.9	79.5	232.6	19	162.8
Mayo							275.1	23	151.6
Junio	12.5	26.2	18.6	28.7	7.4	80.4	70.3	16	141.8
Julio	11.6	26.4	19.1	28.0	9.8	73.4	102.1	11	186.2
Agosto	12.1	25.7	18.3	28.7	8.0	76.5	133.2	17	158.5
Septiembre	12.7	26.3	19.2	29.7	10.0	76.8	168.1	19	155.1
Octubre	14.9	25.8	19.4	28.2	12.2	77.8	330.0	22	133.2
Noviembre	14.3	26.2	19.6	28.3	10.6	78.9	119.4	18	176.2
Diciembre	13.1	26.4	19.5	29.3	8.5	77.3	59.1	14	201.9

Promedio:
Absoluta:
Total:



Estación: Cenicafé
Año : 2014

Dpto: Caldas
Mpio: Chinchiná

Latitud : 5° 0' N
Longitud: 75° 36' W
Altitud: 1310 m

Enero	Temperatura (°C)			Hum. Rel.(%)	Precipitación (mm)			Brillo Sol.(h)
	Min.	Máx.	Med.		Día	Noche	Total	
1	17.4	27.3	21.8	81.3	0.0	0.0	0.0	4.2
2	17.6	25.8	20.0	81.7	0.4	0.0	0.4	2.9
3	16.2	29.4	22.0	76.3	0.0	0.0	0.0	6.0
4	16.7	30.2	21.8	75.7	0.9	0.2	1.1	7.3
5	17.3	30.5	21.2	82.3	7.0	0.1	7.1	6.7
6	16.5	24.3	18.6	92.3	19.0	0.0	19.0	1.2
7	15.4	26.0	19.4	86.7	1.0	0.0	1.0	0.9
8	16.4	27.4	20.8	79.7	0.0	0.0	0.0	5.2
9	17.0	27.3	21.0	84.7	0.7	5.8	6.5	1.3
10	16.4	25.4	20.0	85.7	5.2	-0.0	5.2	1.3
11	15.5	29.4	19.8	84.7	11.1	0.0	11.1	5.3
12	15.8	29.9	21.5	81.3	0.0	0.0	0.0	5.7
13	17.0	30.0	22.7	81.7	0.8	8.1	8.9	3.1
14	17.2	29.8	21.8	79.3	0.0	0.0	0.0	6.8
15	17.8	30.6	22.2	75.7	0.0	0.0	0.0	7.7
16	16.8	30.0	21.8	76.7	0.0	0.0	0.0	7.8
17	15.5	28.0	20.9	79.0	0.0	0.2	0.2	3.8
18	16.8	30.7	23.0	77.0	0.0	3.8	3.8	7.2
19	17.0	29.4	22.3	81.3	0.0	0.3	0.3	4.4
20	18.8	27.6	22.0	83.0	0.0	0.6	0.6	2.7
21	17.4	27.8	21.0	83.3	57.0	67.3	124.3	1.6
22	16.7	27.2	20.5	85.0	21.0	2.8	23.8	1.9
23	15.3	29.9	21.4	79.3	0.0	0.0	0.0	6.5
24	18.0	30.0	21.8	79.0	6.6	1.2	7.8	6.4
25	17.0	28.6	21.4	78.7	0.0	0.0	0.0	4.1
26	17.8	26.0	20.4	91.3	4.7	0.0	4.7	0.9
27	18.0	30.4	22.3	76.0	0.0	0.0	0.0	6.9
28	17.4	28.0	22.1	77.3	0.0	0.0	0.0	5.3
29	17.8	29.1	22.0	76.0	0.0	0.0	0.0	6.1
30	17.6	24.8	20.1	85.0	9.9	0.0	9.9	0.5
31	16.1	29.8	21.9	74.7	0.0	0.0	0.0	6.2
Total:					145.3	90.4	235.7	137.9
Promedio:	16.9	28.4	21.3	81.0				

Febrero	Temperatura (°C)			Hum. Rel.(%)	Precipitación (mm)			Brillo Sol.(h)
	Min.	Máx.	Med.		Día	Noche	Total	
1	17.2	30.0	23.0	74.7	0.0	17.6	17.6	6.0
2	18.6	26.8	21.0	89.7	2.3	0.3	2.6	2.4
3	17.8	28.8	22.1	80.0	0.0	0.0	0.0	4.8
4	16.8	29.8	21.7	77.3	0.0	0.2	0.2	7.1
5	17.6	25.4	20.4	84.7	14.5	0.0	14.5	0.4
6	15.8	28.6	21.0	77.0	0.0	0.0	0.0	6.8
7	17.0	30.0	22.2	72.7	0.0	1.8	1.8	6.6
8	17.6	29.0	21.8	77.7	0.0	0.8	0.8	4.8
9	17.0	29.2	21.5	76.7	0.3	0.0	0.3	4.9
10	17.4	30.5	22.5	73.0	0.0	1.1	1.1	7.7
11	18.0	26.6	21.8	80.7	0.0	0.3	0.3	0.2
12	17.6	29.4	22.4	75.7	0.0	16.1	16.1	6.6
13	17.2	27.6	21.0	82.3	0.7	1.4	2.1	3.3
14	17.4	25.2	20.6	83.7	0.0	0.0	0.0	0.9
15	16.6	29.6	22.4	71.3	0.0	0.0	0.0	7.7
16	16.2	29.8	22.1	75.3	0.0	0.0	0.0	5.7
17	17.8	29.3	20.8	80.0	17.6	0.2	17.8	4.4
18	15.6	30.4	20.9	79.0	32.7	0.0	32.7	6.8
19	16.6	25.4	20.0	90.0	6.9	0.0	6.9	2.4
20	17.2	29.7	22.4	74.0	0.0	7.0	7.0	5.3
21	18.8	29.9	21.4	81.7	14.4	5.3	19.7	1.3
22	17.6	27.2	21.2	80.7	0.0	0.0	0.0	2.7
23	17.8	29.6	22.9	72.7	0.0	0.2	0.2	4.9
24	18.0	30.1	22.9	74.0	0.0	0.3	0.3	3.9
25	18.2	26.5	22.0	83.3	1.0	0.8	1.8	0.8
26	18.6	27.8	22.2	80.7	0.4	0.4	0.8	2.3
27	17.5	27.4	20.5	87.0	3.5	18.5	22.0	0.5
28	17.4	25.6	21.0	80.3	0.0	5.0	5.0	0.8
29								
30								
31								
Total:					94.3	77.3	171.6	112.0
Promedio:	17.4	28.4	21.6	79.1				

Estación: Cenicafé
Año : 2014

Dpto: Caldas
Mpio: Chinchiná

Latitud : 5° 0' N
Longitud: 75° 36' W
Altitud: 1310 m

Marzo	Temperatura (°C)			Hum. Rel.(%)	Precipitación (mm)			Brillo Sol.(h)
	Min.	Máx.	Med.		Día	Noche	Total	
1	17.8	26.4	21.0	84.0	0.0	14.5	14.5	0.7
2	18.0	28.3	21.8	83.3	0.0	9.1	9.1	3.5
3	16.8	26.6	19.3	91.7	27.4	-0.0	27.4	0.8
4	17.2	29.3	21.6	85.0	0.0	12.3	12.3	4.3
5	17.5	26.8	21.2	78.3	3.0	1.1	4.1	0.9
6	17.7	27.6	21.7	79.7	0.0	0.0	0.0	1.6
7	17.2	27.3	21.1	82.0	0.1	12.1	12.2	3.0
8	16.8	27.9	20.6	78.7	0.6	0.0	0.6	5.5
9	17.4	28.0	21.1	82.0	7.8	9.8	17.6	3.2
10	17.0	25.6	20.5	85.7	0.0	0.0	0.0	1.1
11	16.8	26.4	21.2	83.7	0.0	0.0	0.0	1.8
12	18.0	27.8	20.9	82.0	19.3	0.0	19.3	3.2
13	16.0	24.3	19.2	90.7	5.5	-0.0	5.5	0.3
14	15.4	28.6	22.2	75.7	0.0	0.0	0.0	4.9
15	17.0	28.4	21.6	79.0	0.2	0.0	0.2	3.5
16	17.2	29.2	21.9	77.3	0.0	35.7	35.7	4.5
17	17.4	29.0	22.6	78.7	0.0	2.6	2.6	4.4
18	18.4	28.0	22.0	86.0	0.0	0.0	0.0	1.5
19	16.6	31.2	22.8	72.7	0.0	0.7	0.7	7.6
20	17.6	29.4	23.5	73.0	0.0	0.4	0.4	4.8
21	18.0	29.6	21.3	82.0	15.2	0.0	15.2	2.6
22	17.6	29.6	22.9	78.0	0.0	1.6	1.6	7.4
23	18.4	29.8	23.2	80.7	0.0	4.8	4.8	4.3
24	18.6	26.8	20.8	86.7	34.5	-0.0	34.5	1.1
25	17.4	29.2	21.1	83.3	21.6	2.3	23.9	2.4
26	17.9	27.0	20.6	85.3	2.9	0.0	2.9	0.8
27	16.6	30.8	22.8	76.7	0.0	0.0	0.0	7.2
28	17.8	32.2	24.5	70.0	0.0	0.0	0.0	9.0
29	18.2	32.5	23.7	70.7	0.0	0.0	0.0	8.5
30	18.4	30.4	20.7	80.7	26.4	0.0	26.4	5.1
31	17.2	29.8	22.8	75.7	0.0	0.0	0.0	8.7
Total:					164.5	107.0	271.5	118.2
Promedio:	17.4	28.5	21.7	80.6				

Abril	Temperatura (°C)			Hum. Rel.(%)	Precipitación (mm)			Brillo Sol.(h)
	Min.	Máx.	Med.		Día	Noche	Total	
1	17.8	29.8	22.9	70.0	0.0	0.0	0.0	6.7
2	16.2	30.6	22.7	74.0	0.0	0.0	0.0	7.4
3	18.2	30.0	22.8	77.3	0.0	0.6	0.6	4.1
4	18.0	32.5	23.0	72.3	0.0	0.0	0.0	8.3
5	17.1	31.6	24.3	72.0	0.0	0.0	0.0	7.8
6	18.8	30.2	23.4	78.0	0.0	0.0	0.0	5.1
7	18.4	31.0	23.8	76.7	0.0	0.9	0.9	3.5
8	18.0	30.9	21.8	85.0	0.0	0.0	0.0	6.1
9	17.6	32.0	23.5	75.0	0.0	3.9	3.9	7.1
10	17.5	30.0	23.3	77.3	0.0	0.7	0.7	4.7
11	17.0	31.2	23.1	72.3	0.0	0.5	0.5	6.6
12	17.6	25.6	20.0	93.7	5.6	0.0	5.6	0.7
13	15.2	32.0	22.5	78.0	0.0	23.2	23.2	7.1
14	17.6	29.8	22.2	78.0	0.0	10.1	10.1	5.3
15	17.0	25.3	19.6	93.0	11.8	1.7	13.5	0.2
16	17.2	28.8	21.0	84.3	0.1	0.2	0.3	3.8
17	17.6	28.6	21.9	82.0	0.0	15.1	15.1	3.2
18	18.2	26.3	20.4	85.7	0.0	0.0	0.0	1.8
19	16.8	29.9	22.6	76.3	0.0	8.3	8.3	3.8
20	17.9	27.8	21.8	81.7	0.0	0.0	0.0	3.5
21	17.2	28.4	20.6	83.0	5.5	0.7	6.2	2.1
22	18.0	25.2	20.6	93.3	3.5	0.0	3.5	0.7
23	17.8	27.0	20.3	90.7	5.4	12.5	17.9	2.3
24	17.4	23.0	19.8	93.3	0.5	-0.0	0.5	0.0
25	16.3	29.0	21.8	81.7	2.6	19.8	22.4	5.7
26	16.8	26.0	21.4	84.0	0.3	0.0	0.3	1.6
27	18.2	28.9	22.8	82.0	0.2	5.0	5.2	2.7
28	18.0	27.2	21.8	83.3	0.0	4.8	4.8	2.0
29	18.0	27.5	20.4	85.0	29.6	0.1	29.7	3.7
30	16.4	29.6	21.4	83.3	1.1	13.5	14.6	3.7
31								
Total:					66.2	121.6	187.8	121.3
Promedio:	17.5	28.9	21.9	81.4				

Estación: Cenicafé
Año : 2014

Dpto: Caldas
Mpio: Chinchiná

Latitud : 5° 0' N
Longitud: 75° 36' W
Altitud: 1310 m

Mayo	Temperatura (°C)			Hum. Rel.(%)	Precipitación (mm)			Brillo Sol.(h)
	Min.	Máx.	Med.		Día	Noche	Total	
1	18.0	27.5	21.7	85.7	0.0	0.4	0.4	2.6
2	17.8	25.2	21.2	87.0	1.2	3.3	4.5	1.6
3	18.4	27.3	21.6	85.3	0.4	0.2	0.6	0.5
4	18.2	28.5	21.7	84.0	0.3	0.0	0.3	2.4
5	17.8	29.2	22.2	79.7	0.0	40.2	40.2	5.7
6	16.6	27.2	21.4	83.7	0.0	6.5	6.5	1.3
7	17.5	25.0	20.4	89.7	0.7	0.0	0.7	0.0
8	15.8	27.6	20.9	83.3	17.9	32.6	50.5	3.3
9	17.4	23.8	19.8	89.7	19.8	25.8	45.6	0.2
10	17.6	25.3	20.3	87.3	5.0	7.0	12.0	1.6
11	17.4	26.4	20.6	86.7	18.3	0.0	18.3	3.8
12	16.2	29.4	22.0	82.0	0.0	0.0	0.0	5.2
13	17.4	31.4	23.8	75.7	0.0	14.5	14.5	7.9
14	18.0	26.8	21.2	85.7	0.4	0.2	0.6	0.1
15	18.4	29.4	22.8	78.7	0.0	13.1	13.1	4.8
16	18.8	27.8	22.3	82.7	0.2	20.1	20.3	1.7
17	17.8	25.2	21.3	85.7	0.1	0.0	0.1	2.1
18	17.4	26.8	21.8	85.7	0.2	4.2	4.4	1.1
19	17.0	28.0	21.6	85.3	0.0	21.5	21.5	4.4
20	17.1	27.3	20.9	89.0	0.4	-0.0	0.4	2.5
21	16.4	28.2	22.1	80.0	0.0	0.0	0.0	3.9
22	17.0	31.0	21.8	80.3	4.8	15.8	20.6	6.9
23	16.0	27.8	21.5	83.7	0.0	0.0	0.0	4.4
24	17.4	29.8	22.2	79.7	1.9	0.0	1.9	6.1
25	18.2	28.6	22.4	78.0	0.0	0.0	0.0	2.7
26	17.8	29.4	23.1	74.7	0.0	0.0	0.0	5.8
27	18.0	27.6	22.4	81.0	0.5	0.1	0.6	0.9
28	17.8	28.0	21.3	84.3	1.5	8.0	9.5	2.6
29	17.6	21.4	19.6	91.7	1.2	0.0	1.2	0.0
30	16.0	29.0	21.8	81.0	0.0	0.5	0.5	3.8
31	18.5	30.0	23.2	80.7	0.1	2.2	2.3	6.8
Total:					74.9	216.2	291.1	96.7
Promedio:	17.5	27.6	21.6	83.5				

Junio	Temperatura (°C)			Hum. Rel.(%)	Precipitación (mm)			Brillo Sol.(h)
	Min.	Máx.	Med.		Día	Noche	Total	
1	18.4	27.6	22.8	82.0	0.0	0.0	0.0	3.1
2	19.4	26.0	22.4	85.7	0.0	1.5	1.5	0.8
3	19.2	29.3	22.8	81.7	0.0	0.0	0.0	3.2
4	19.8	29.7	23.8	85.0	1.8	0.4	2.2	3.9
5	19.2	30.0	23.4	80.7	2.0	0.1	2.1	4.4
6	19.5	29.3	23.2	79.7	0.1	30.0	30.1	3.9
7	18.3	27.9	21.9	86.0	0.2	3.0	3.2	2.2
8	18.6	28.2	21.8	80.7	0.6	0.0	0.6	3.9
9	17.6	30.0	22.8	82.3	0.0	0.0	0.0	6.7
10	18.6	29.6	23.2	77.7	0.0	0.0	0.0	5.6
11	17.8	31.7	24.0	76.3	0.0	0.0	0.0	7.7
12	18.2	29.0	23.1	78.3	1.6	0.0	1.6	3.5
13	18.1	30.9	23.1	83.0	0.0	32.6	32.6	6.3
14	18.0	28.4	22.4	85.3	0.0	1.9	1.9	3.3
15	17.2	30.0	22.6	81.0	0.0	1.3	1.3	4.5
16	19.2	29.6	22.9	78.3	0.0	0.0	0.0	4.0
17	17.4	29.5	23.0	79.0	0.1	9.2	9.3	5.5
18	18.1	28.8	22.4	84.0	0.0	0.0	0.0	3.4
19	17.9	29.0	22.0	80.7	0.0	0.0	0.0	3.4
20	16.2	26.8	21.1	84.3	0.3	0.0	0.3	0.7
21	17.8	27.8	22.2	82.7	0.0	0.0	0.0	2.2
22	18.4	27.4	22.6	81.7	0.0	0.0	0.0	2.9
23	18.6	29.5	23.0	79.3	0.0	0.0	0.0	3.6
24	19.0	26.8	22.1	85.0	29.1	40.2	69.3	0.6
25	18.0	25.0	19.8	88.3	3.6	0.0	3.6	1.3
26	16.4	26.9	20.9	86.3	0.0	3.9	3.9	4.0
27	17.6	28.0	21.5	81.0	0.0	0.0	0.0	3.1
28	16.8	29.3	22.0	76.0	0.0	0.0	0.0	5.8
29	17.4	31.0	23.3	73.3	0.0	0.0	0.0	6.2
30	18.5	27.0	22.6	84.0	0.5	0.0	0.5	0.7
31								
Total:					39.9	124.1	164.0	110.4
Promedio:	18.2	28.7	22.5	81.6				

Estación: Cenicafé
Año : 2014

Dpto: Caldas
Mpio: Chinchiná

Latitud : 5° 0' N
Longitud: 75° 36' W
Altitud: 1310 m

Julio	Temperatura (°C)			Hum. Rel.(%)	Precipitación (mm)			Brillo Sol.(h)
	Min.	Máx.	Med.		Día	Noche	Total	
1	18.2	29.9	22.4	82.0	0.0	21.0	21.0	4.5
2	17.2	29.3	21.0	81.3	0.2	0.0	0.2	5.5
3	17.5	31.5	23.6	74.0	0.0	8.3	8.3	8.0
4	18.4	29.4	22.4	81.0	0.1	30.3	30.3	5.5
5	16.8	31.0	22.4	82.3	0.0	0.0	0.0	8.7
6	18.4	30.6	23.3	81.3	0.0	8.3	8.3	4.8
7	18.7	27.5	22.0	87.3	0.0	0.2	0.2	1.8
8	16.6	29.5	22.3	77.3	0.0	0.0	0.0	6.7
9	17.4	30.2	23.2	73.3	0.0	0.0	0.0	5.8
10	17.6	29.6	23.0	77.7	0.0	0.0	0.0	4.0
11	18.8	29.8	23.5	75.3	0.0	0.4	0.4	3.2
12	18.0	31.0	23.4	72.7	0.0	0.0	0.0	6.7
13	18.2	29.5	23.6	73.3	0.0	0.9	0.9	6.7
14	17.6	30.8	23.5	72.3	0.0	7.8	7.8	6.5
15	16.8	27.0	21.7	79.7	0.0	0.0	0.0	3.3
16	17.8	31.8	23.9	72.0	0.0	0.0	0.0	7.4
17	17.2	31.5	23.4	70.0	0.0	0.0	0.0	5.4
18	18.4	30.9	23.3	70.0	0.0	0.0	0.0	4.8
19	15.9	33.3	23.3	67.3	0.0	0.0	0.0	9.0
20	17.0	28.6	21.7	76.7	0.0	0.0	0.0	3.5
21	17.2	29.8	23.4	75.7	0.0	0.8	0.8	5.6
22	18.2	29.8	23.3	73.3	0.0	0.0	0.0	5.1
23	18.4	32.0	23.8	71.3	0.0	0.0	0.0	5.9
24	17.4	30.3	23.6	72.0	0.0	0.0	0.0	6.4
25	17.6	32.8	23.8	66.7	0.0	0.0	0.0	8.9
26	18.6	28.7	23.2	79.3	0.0	26.4	26.4	2.0
27	17.6	27.4	21.8	82.7	0.0	0.0	0.0	3.6
28	16.2	33.6	23.4	67.0	0.0	0.0	0.0	9.6
29	16.2	31.5	22.4	70.3	0.0	0.0	0.0	6.2
30	17.2	32.5	23.5	67.7	0.0	0.0	0.0	6.1
31	16.6	30.8	22.9	70.0	0.0	0.0	0.0	6.4
Total:					0.3	104.4	104.7	177.6
Promedio:	17.5	30.4	23.0	74.9				

Agosto	Temperatura (°C)			Hum. Rel.(%)	Precipitación (mm)			Brillo Sol.(h)
	Min.	Máx.	Med.		Día	Noche	Total	
1	16.6	30.0	23.2	73.7	0.0	3.7	3.7	5.9
2	18.6	25.4	21.0	86.3	2.2	0.0	2.2	1.8
3	16.8	29.4	21.6	76.7	0.0	0.0	0.0	4.7
4	16.6	30.6	22.5	72.3	0.0	0.0	0.0	6.3
5	17.2	28.0	21.8	79.3	0.0	0.0	0.0	0.5
6	16.8	27.6	22.1	76.7	0.0	31.0	31.0	3.5
7	17.4	26.6	21.0	83.3	1.5	0.0	1.5	3.3
8	17.4	30.2	23.2	73.0	0.0	12.1	12.1	6.4
9	16.8	28.8	23.0	72.3	0.0	3.6	3.6	7.4
10	17.8	26.2	21.2	80.3	0.0	0.3	0.3	2.2
11	17.4	29.5	21.5	85.3	0.0	38.8	38.8	4.9
12	16.8	28.8	21.2	82.7	0.0	1.5	1.5	4.4
13	17.3	30.0	22.4	74.0	0.0	0.2	0.2	6.6
14	17.4	29.9	21.7	75.7	0.0	0.0	0.0	4.5
15	16.0	32.0	23.4	66.3	0.0	0.0	0.0	7.9
16	17.6	30.7	22.8	73.3	0.0	0.0	0.0	5.9
17	17.2	31.0	22.8	78.0	0.0	0.0	0.0	5.5
18	17.6	29.6	21.8	77.7	0.1	0.0	0.1	4.0
19	17.0	28.2	21.2	76.3	0.0	0.0	0.0	2.2
20	16.0	28.2	21.6	78.3	0.0	0.0	0.0	4.3
21	17.4	29.0	22.6	71.7	0.0	0.0	0.0	3.4
22	17.3	28.8	22.3	76.3	0.0	0.0	0.0	4.5
23	18.0	26.4	21.2	80.7	0.0	0.0	0.0	2.3
24	16.0	31.0	23.2	72.0	0.0	6.5	6.5	8.0
25	18.2	24.8	20.5	87.3	0.3	0.0	0.3	0.5
26	16.4	26.0	20.2	83.7	1.3	0.6	1.9	0.7
27	17.6	25.4	20.5	84.3	0.0	0.0	0.0	1.7
28	16.8	26.8	20.8	83.7	0.1	2.9	3.0	0.1
29	17.2	30.5	22.3	74.0	1.3	0.0	1.3	6.2
30	15.8	32.5	22.8	63.7	0.0	0.0	0.0	9.0
31	15.6	32.4	22.6	63.7	0.0	0.0	0.0	8.5
Total:					6.8	101.2	108.0	137.1
Promedio:	17.1	28.8	21.9	76.9				

Estación: Cenicafé
Año : 2014

Dpto: Caldas
Mpio: Chinchiná

Latitud : 5° 0' N
Longitud: 75° 36' W
Altitud: 1310 m

Septiembre	Temperatura (°C)			Hum. Rel.(%)	Precipitación (mm)			Brillo Sol.(h)
	Min.	Máx.	Med.		Día	Noche	Total	
1	16.4	31.0	23.0	68.7	0.0	0.3	0.3	5.8
2	17.0	28.4	21.7	81.3	0.0	0.0	0.0	0.3
3	15.8	27.8	21.9	76.3	0.0	5.8	5.8	4.8
4	16.0	30.9	21.7	74.7	0.0	0.0	0.0	8.3
5	17.2	30.8	23.3	76.3	0.0	0.0	0.0	3.3
6	17.0	29.8	23.4	76.0	0.0	0.0	0.0	5.7
7	17.4	30.0	22.5	75.7	0.0	0.0	0.0	3.4
8	17.2	31.6	23.0	76.0	0.0	0.0	0.0	5.7
9	16.4	31.2	23.9	71.3	0.0	0.0	0.0	6.5
10	17.6	29.4	23.1	80.7	0.0	19.9	19.9	3.5
11	18.0	27.2	20.5	90.7	38.4	53.6	92.0	4.0
12	16.8	24.0	19.9	92.0	0.0	0.0	0.0	0.1
13	17.0	26.9	21.0	85.3	0.4	0.0	0.4	1.3
14	17.2	26.4	20.8	85.7	0.7	2.4	3.1	0.7
15	16.4	28.8	20.6	90.7	0.0	0.0	0.0	4.4
16	16.2	30.0	21.4	80.7	0.0	0.0	0.0	5.9
17	16.5	29.0	21.6	82.3	0.0	28.8	28.8	2.4
18	16.3	27.2	21.0	84.7	0.2	1.8	2.0	2.8
19	14.9	24.8	19.4	92.7	1.1	0.9	2.0	1.7
20	16.0	25.2	19.9	90.3	3.9	0.5	4.4	0.3
21	15.8	26.1	20.6	86.0	1.8	16.8	18.6	3.1
22	16.2	23.6	18.3	96.7	1.3	1.3	2.6	0.0
23	15.6	31.3	21.5	78.3	0.0	23.8	23.8	8.0
24	16.8	29.6	21.8	80.7	0.5	0.0	0.5	7.8
25	17.4	28.2	20.8	84.7	0.4	0.3	0.7	3.2
26	17.5	28.0	20.4	84.7	0.6	0.0	0.6	3.0
27	14.8	31.4	22.2	73.3	0.0	1.0	1.0	7.8
28	16.8	29.6	22.3	78.0	0.0	0.0	0.0	5.7
29	16.6	29.8	22.6	78.3	0.0	0.0	0.0	6.5
30	15.0	32.4	22.6	70.0	0.0	0.2	0.2	9.2
31								
Total:					49.3	157.4	206.7	125.2
Promedio:	16.5	28.7	21.6	81.4				

Octubre	Temperatura (°C)			Hum. Rel.(%)	Precipitación (mm)			Brillo Sol.(h)
	Min.	Máx.	Med.		Día	Noche	Total	
1	16.2	29.6	22.0	75.3	0.0	0.0	0.0	5.3
2	17.0	29.2	22.5	80.0	0.0	0.0	0.0	2.7
3	16.0	28.8	22.0	78.3	0.0	0.0	0.0	4.0
4	16.1	30.9	22.8	78.7	0.2	15.2	15.4	6.4
5	15.4	30.0	21.5	84.0	0.2	6.0	6.2	4.2
6	16.6	27.4	21.5	85.7	0.0	0.3	0.3	3.0
7	17.8	27.2	21.4	85.3	1.3	34.4	35.7	2.1
8	17.2	26.2	19.4	93.0	26.1	53.3	79.4	1.6
9	16.7	23.4	19.4	93.0	0.4	8.4	8.8	0.2
10	16.4	25.2	19.8	88.7	0.8	-0.0	0.8	0.6
11	17.2	27.2	20.6	88.3	0.3	0.0	0.3	2.0
12	16.1	27.0	20.0	87.7	24.2	6.5	30.7	2.3
13	15.1	24.6	19.7	95.7	4.6	0.0	4.6	0.2
14	16.2	27.4	20.8	88.0	0.0	0.0	0.0	3.3
15	15.7	27.9	21.5	84.7	0.0	0.0	0.0	1.6
16	15.6	28.9	21.0	82.3	0.0	6.5	6.5	5.2
17	16.6	26.6	21.2	84.3	0.0	49.0	49.0	3.2
18	17.2	25.2	20.1	89.0	3.1	1.2	4.3	0.8
19	16.8	24.6	19.5	93.0	3.9	0.1	4.0	1.1
20	15.0	28.8	20.1	86.7	0.5	0.0	0.5	1.5
21	15.4	29.2	21.2	82.3	0.0	1.6	1.6	5.7
22	15.8	25.9	19.8	85.0	3.5	0.2	3.7	2.5
23	15.2	25.6	20.2	87.0	0.3	0.0	0.3	1.8
24	15.4	29.0	21.4	83.7	0.0	8.4	8.4	3.5
25	17.0	27.6	21.0	88.0	4.6	54.2	58.8	3.6
26	15.8	20.7	18.2	96.3	4.5	0.0	4.5	0.1
27	15.2	29.3	20.4	79.0	0.0	0.0	0.0	7.7
28	14.3	28.6	21.8	80.0	0.0	0.6	0.6	6.9
29	16.0	30.6	22.0	76.0	0.0	0.0	0.0	5.3
30	16.8	29.8	20.5	85.3	26.1	8.7	34.8	3.3
31	15.6	23.7	18.7	97.7	0.9	-0.0	0.9	1.0
Total:					105.5	254.6	360.1	92.7
Promedio:	16.1	27.3	20.7	85.9				

Estación: Cenicafé
Año : 2014

Dpto: Caldas
Mpio: Chinchiná

Latitud : 5° 0' N
Longitud: 75° 36' W
Altitud: 1310 m

Noviembre	Temperatura (°C)			Hum. Rel.(%)	Precipitación (mm)			Brillo Sol.(h)
	Min.	Máx.	Med.		Día	Noche	Total	
1	15.4	29.4	21.5	80.7	0.0	0.3	0.3	7.4
2	17.6	29.0	22.3	81.0	0.0	0.0	0.0	4.6
3	17.4	29.4	22.3	83.3	0.0	1.0	1.0	6.3
4	17.4	27.6	21.2	86.0	0.3	1.1	1.4	2.0
5	16.6	28.6	20.7	87.0	2.1	19.6	21.7	3.8
6	17.6	28.5	20.6	88.0	2.8	17.4	20.2	4.2
7	14.8	30.2	20.5	80.0	1.3	-0.0	1.3	7.3
8	16.4	29.4	20.5	86.3	12.9	0.0	12.9	5.3
9	15.6	26.6	20.2	86.0	0.0	7.9	7.9	4.2
10	16.5	23.0	18.7	96.7	15.2	14.6	29.8	1.5
11	16.7	26.0	19.3	88.7	31.8	17.0	48.8	1.1
12	15.9	20.5	17.8	96.0	0.7	0.5	1.2	0.0
13	15.3	27.0	20.0	85.3	0.6	0.1	0.7	2.6
14	15.3	25.5	19.2	86.0	2.6	0.5	3.1	2.7
15	14.3	28.6	20.5	81.0	0.0	3.1	3.1	7.0
16	15.0	26.2	20.1	88.7	0.3	0.0	0.3	2.1
17	16.6	27.5	20.4	91.0	1.0	0.0	1.0	3.6
18	15.3	26.4	20.3	84.0	0.0	34.0	34.0	4.9
19	16.0	23.6	19.4	91.7	0.2	0.0	0.2	0.7
20	16.2	25.2	20.1	87.0	0.5	0.3	0.8	1.8
21	16.6	26.2	19.6	88.7	0.3	0.0	0.3	2.3
22	16.8	26.5	20.5	89.0	17.1	0.0	17.1	2.5
23	16.0	28.2	21.1	85.7	0.0	0.0	0.0	5.3
24	17.0	27.0	21.6	86.0	0.0	0.0	0.0	3.4
25	17.8	28.2	20.5	89.7	26.2	6.2	32.4	2.3
26	17.0	25.4	19.4	91.3	3.8	0.1	3.9	1.5
27	16.5	28.8	20.9	83.3	0.0	0.0	0.0	7.9
28	16.5	30.6	22.1	77.0	0.0	0.7	0.7	8.3
29	16.5	30.4	21.8	82.3	0.0	0.2	0.2	6.0
30	17.5	27.5	22.2	83.7	0.0	0.0	0.0	4.0
31								
Total:					119.7	124.6	244.3	116.6
Promedio:	16.3	27.2	20.5	86.4				

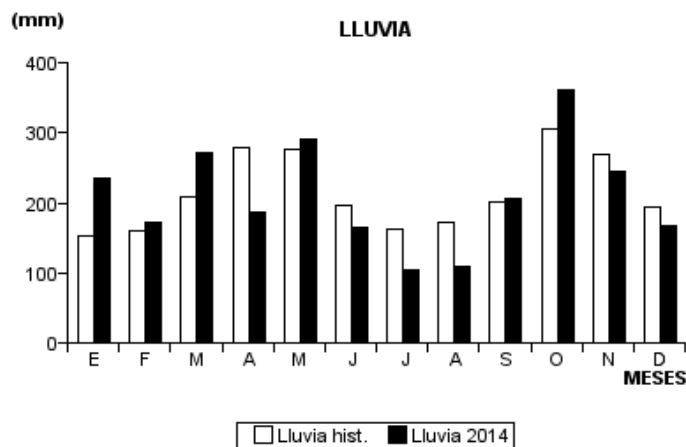
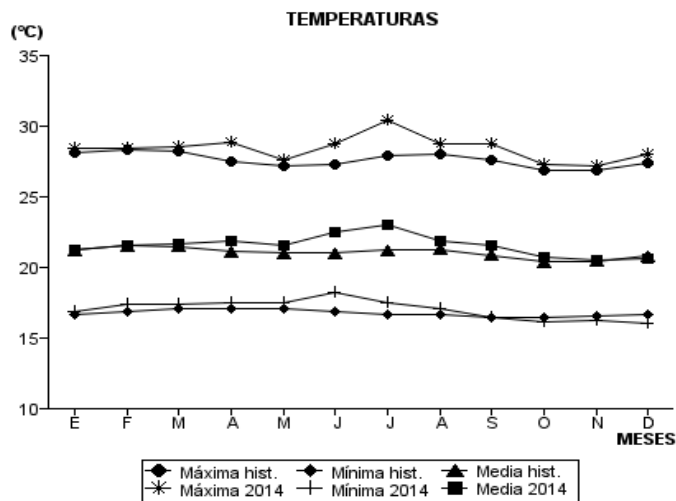
Diciembre	Temperatura (°C)			Hum. Rel.(%)	Precipitación (mm)			Brillo Sol.(h)
	Min.	Máx.	Med.		Día	Noche	Total	
1	17.9	31.3	22.8	81.0	0.0	1.8	1.8	8.1
2	16.2	28.6	21.6	82.3	0.0	0.1	0.1	5.6
3	16.7	28.4	20.7	90.3	0.0	0.0	0.0	2.7
4	15.7	28.6	20.3	81.7	0.2	0.2	0.4	4.2
5	16.5	27.4	20.6	87.3	0.0	2.7	2.7	1.8
6	16.4	27.5	19.8	90.0	17.5	0.4	17.9	1.4
7	16.0	27.6	19.9	89.7	1.5	3.3	4.8	3.5
8	14.1	28.8	20.8	84.0	0.0	55.6	55.6	8.7
9	16.0	24.1	19.0	89.7	0.9	21.1	22.0	0.2
10	16.1	26.5	19.4	89.0	14.9	0.1	15.0	5.6
11	15.6	22.4	17.9	92.0	0.0	0.0	0.0	0.3
12	15.7	25.5	19.1	88.7	0.6	1.5	2.1	0.9
13	16.2	20.0	17.4	97.3	5.5	0.4	5.9	0.0
14	15.0	27.4	19.7	85.7	0.0	0.0	0.0	6.5
15	14.4	29.0	20.1	83.0	0.1	0.0	0.1	5.2
16	15.0	28.8	20.7	83.0	0.0	0.8	0.8	6.8
17	16.5	26.3	20.5	88.7	0.0	10.3	10.3	1.0
18	16.2	27.8	20.7	85.3	0.0	0.0	0.0	5.6
19	15.1	27.5	20.3	85.0	0.2	0.0	0.2	1.9
20	17.0	26.8	20.4	86.0	0.0	0.0	0.0	1.9
21	16.5	27.2	20.9	85.0	0.0	0.0	0.0	3.8
22	17.3	29.4	21.9	78.7	0.0	26.9	26.9	7.1
23	16.5	30.4	21.0	82.7	0.0	0.0	0.0	7.5
24	15.3	27.7	20.5	79.7	0.0	0.0	0.0	6.5
25	15.6	30.0	21.4	83.7	0.0	0.0	0.0	6.0
26	15.8	29.7	21.8	79.0	0.0	0.0	0.0	5.3
27	16.0	29.8	21.7	79.7	0.0	0.0	0.0	8.1
28	16.8	30.2	22.0	80.7	0.0	0.0	0.0	7.5
29	16.5	31.0	22.2	76.3	0.0	0.0	0.0	8.2
30	16.6	30.0	21.9	73.3	0.0	0.0	0.0	8.2
31	15.2	30.9	22.3	78.3	0.0	0.0	0.0	8.8
Total:					41.4	125.2	166.6	148.9
Promedio:	16.0	28.0	20.6	84.4				

Estación: Cenicafé
Año : 2014

Dpto: Caldas
Mpio: Chinchiná

Latitud : 5° 0' N
Longitud: 75° 36' W
Altitud: 1310 m

MES	TEMPERATURA (°C)					PRECIPITACIÓN			
	Mín. Med.	Máx. Med.	Media	Max. Abs.	Mín. Abs.	Hum. Rel.(%)	Total mm.	Dias Lluvia	Brillo Sol.(h)
Enero	16.9	28.4	21.3	30.7	15.3	81.0	235.7	18	137.9
Febrero	17.4	28.4	21.6	30.5	15.6	79.1	171.6	22	112.0
Marzo	17.4	28.5	21.7	32.5	15.4	80.6	271.5	22	118.2
Abril	17.5	28.9	21.9	32.5	15.2	81.4	187.8	22	121.3
Mayo	17.5	27.6	21.6	31.4	15.8	83.5	291.1	26	96.7
Junio	18.2	28.7	22.5	31.7	16.2	81.6	164.0	16	110.4
Julio	17.5	30.4	23.0	33.6	15.9	74.9	104.7	11	177.6
Agosto	17.1	28.8	21.9	32.5	15.6	76.9	108.0	16	137.1
Septiembre	16.5	28.7	21.6	32.4	14.8	81.4	206.7	18	125.2
Octubre	16.1	27.3	20.7	30.9	14.3	85.9	360.1	24	92.7
Noviembre	16.3	27.2	20.5	30.6	14.3	86.4	244.3	25	116.6
Diciembre	16.0	28.0	20.6	31.3	14.1	84.4	166.6	16	148.9
Promedio:	17.0	28.4	21.6			81.4			
Absoluta:				33.6	14.1				
Total:							2512.1	236	1494.6



Estación: Naranjal
Año : 2014

Dpto: Caldas
Mpio: Chinchiná

Latitud : 4° 58' N
Longitud: 75° 39' W
Altitud: 1381 m

Enero	Temperatura (°C)			Hum. Rel.(%)	Precipitación (mm)			Brillo Sol.(h)
	Min.	Máx.	Med.		Día	Noche	Total	
1	18.5	26.4	21.5	78.3	0.0	4.9	4.9	1.6
2	17.3	25.2	20.1	81.3	0.0	0.0	0.0	2.8
3	16.2	27.0	21.6	74.3	0.0	0.0	0.0	5.9
4	17.0	28.2	22.0	73.7	0.0	15.3	15.3	7.2
5	17.8	28.4	21.0	79.0	2.2	0.1	2.3	7.0
6	16.2	22.5	18.4	89.7	17.0	-0.0	17.0	1.4
7	14.8	22.8	19.1	84.7	0.5	0.0	0.5	0.5
8	16.0	26.8	20.5	74.7	0.0	0.0	0.0	5.7
9	17.8	25.0	19.9	88.0	0.2	35.1	35.3	1.3
10	17.5	24.5	19.2	87.3	22.3	-0.0	22.3	1.7
11	15.1	26.8	19.4	80.3	35.6	0.0	35.6	4.6
12	15.3	27.5	21.3	75.3	0.0	0.0	0.0	7.3
13	17.9	27.4	22.4	74.0	0.0	0.0	0.0	4.1
14	17.1	28.6	21.9	71.3	0.0	0.0	0.0	6.2
15	16.8	28.9	22.0	70.7	0.0	0.0	0.0	7.3
16	16.6	28.0	21.7	71.7	0.0	0.0	0.0	8.7
17	15.4	27.4	20.7	76.0	0.0	8.3	8.3	4.0
18	16.6	28.9	22.5	72.3	0.0	21.7	21.7	8.4
19	17.2	27.7	22.0	77.0	0.0	0.4	0.4	5.1
20	18.9	27.4	21.8	78.3	0.4	8.7	9.1	3.6
21	17.9	26.6	21.3	82.3	0.0	75.0	75.0	2.5
22	16.9	25.7	20.0	83.7	23.1	3.6	26.7	2.8
23	15.1	27.4	20.7	76.7	0.0	0.0	0.0	6.7
24	17.8	27.5	21.3	81.3	10.0	0.0	10.0	6.2
25	17.9	25.9	21.1	77.3	0.0	0.3	0.3	0.8
26	17.5	24.2	19.8	87.3	0.5	0.0	0.5	2.5
27	17.3	27.7	21.9	70.0	0.0	0.0	0.0	6.3
28	18.1	26.3	22.2	73.7	0.5	0.0	0.5	3.9
29	17.5	27.3	21.8	73.7	0.0	0.0	0.0	5.8
30	18.0	23.9	20.2	84.3	0.6	0.0	0.6	0.6
31	16.1	28.0	21.8	69.7	0.0	0.0	0.0	7.6
Total:					112.9	173.4	286.3	140.1
Promedio:	17.0	26.6	21.0	78.0				

Febrero	Temperatura (°C)			Hum. Rel.(%)	Precipitación (mm)			Brillo Sol.(h)
	Min.	Máx.	Med.		Día	Noche	Total	
1	18.5	27.9	22.6	72.3	0.0	3.9	3.9	4.7
2	18.6	25.4	20.7	86.3	0.4	3.3	3.7	1.3
3	18.2	27.1	21.8	73.0	0.0	0.0	0.0	3.7
4	16.1	28.4	21.6	71.7	0.0	0.0	0.0	7.9
5	16.2	22.2	19.4	84.7	12.0	0.0	12.0	0.1
6	15.4	26.2	20.3	76.7	0.0	0.0	0.0	5.8
7	17.3	27.7	22.0	70.3	0.0	0.5	0.5	7.0
8	17.9	28.5	22.0	71.7	0.0	0.3	0.3	5.8
9	17.1	27.8	21.3	72.7	0.0	0.0	0.0	5.3
10	17.3	28.9	21.8	69.7	0.0	15.3	15.3	6.9
11	17.9	25.4	20.9	81.3	0.0	12.1	12.1	0.3
12	17.7	28.5	21.8	74.3	0.0	2.3	2.3	6.4
13	17.9	25.4	20.8	74.7	0.0	23.4	23.4	2.0
14	16.7	23.9	19.8	84.7	0.0	0.0	0.0	1.0
15	16.9	27.7	22.3	72.0	0.0	0.3	0.3	5.3
16	16.1	27.4	21.6	67.3	0.0	0.0	0.0	6.9
17	17.5	27.0	21.2	73.0	0.0	0.0	0.0	4.8
18	15.5	28.4	20.0	77.7	0.6	0.5	1.1	7.9
19	17.4	23.5	19.4	90.3	7.3	0.0	7.3	2.8
20	17.1	27.7	21.8	74.3	0.0	3.9	3.9	6.3
21	18.6	27.2	21.0	81.0	12.9	12.5	25.4	4.1
22	17.0	26.4	20.7	80.7	0.0	0.0	0.0	2.3
23	16.8	28.6	22.3	74.7	0.0	0.0	0.0	6.1
24	17.4	27.7	21.9	75.3	0.0	4.0	4.0	4.8
25	18.1	26.5	21.3	86.7	0.0	1.7	1.7	2.2
26	18.2	27.1	21.6	81.7	0.4	0.0	0.4	3.1
27	17.6	25.5	19.8	87.3	1.5	11.1	12.6	0.4
28	16.2	27.2	20.7	77.7	0.0	2.6	2.6	1.3
29								
30								
31								
Total:					35.1	97.7	132.8	116.5
Promedio:	17.3	26.8	21.2	77.3				

Estación: Naranjal
Año : 2014

Dpto: Caldas
Mpio: Chinchiná

Latitud : 4° 58' N
Longitud: 75° 39' W
Altitud: 1381 m

Marzo	Temperatura (°C)			Hum. Rel.(%)	Precipitación (mm)			Brillo Sol.(h)
	Min.	Máx.	Med.		Día	Noche	Total	
1	16.7	25.0	20.4	82.0	0.4	26.1	26.5	0.9
2	17.4	26.8	20.6	77.3	12.2	9.7	21.9	4.7
3	17.3	23.1	19.5	89.0	34.4	2.8	37.2	0.9
4	16.0	26.5	20.2	81.7	0.0	8.8	8.8	3.3
5	16.4	27.4	21.0	80.3	2.4	0.0	2.4	2.5
6	18.6	27.5	23.0	70.3	0.0	0.0	0.0	1.2
7	18.0	29.6	22.3	72.0	0.7	8.7	9.4	2.4
8	16.3	27.5	21.6	74.3	0.0	0.0	0.0	4.7
9	17.7	27.0	22.3	77.0	1.3	8.7	10.0	3.5
10	17.5	24.7	20.8	81.3	0.0	0.0	0.0	1.2
11	16.1	27.5	22.0	69.3	2.4	0.0	2.4	3.0
12	18.2	26.8	22.2	76.7	0.0	6.2	6.2	2.6
13	17.5	24.6	19.7	81.3	0.8	0.0	0.8	0.2
14	15.9	29.0	22.3	66.0	0.0	0.0	0.0	5.6
15	17.3	29.8	22.4	69.7	1.7	0.1	1.8	4.3
16	17.5	28.6	21.8	68.7	0.2	0.2	0.4	4.6
17	17.3	29.2	23.8	71.3	0.0	1.8	1.8	3.7
18	19.2	27.5	22.1	79.7	0.0	0.0	0.0	1.4
19	16.4	31.0	23.2	68.0	0.0	0.0	0.0	7.9
20	18.6	30.2	24.4	67.7	0.0	12.1	12.1	4.1
21	18.9	29.7	21.6	74.3	1.0	0.0	1.0	3.6
22	18.1	30.0	23.1	69.7	0.0	0.0	0.0	7.2
23	19.0	29.8	23.2	73.3	0.8	4.5	5.3	4.1
24	18.7	26.4	20.5	84.0	6.7	-0.0	6.7	2.4
25	17.7	28.0	20.8	77.7	6.8	17.4	24.2	2.4
26	16.6	26.3	19.8	78.7	19.0	0.0	19.0	0.9
27	15.2	29.6	21.8	72.3	0.0	0.0	0.0	8.2
28	17.2	31.5	24.8	63.0	0.0	0.0	0.0	9.3
29	18.3	31.0	24.2	68.7	0.0	0.0	0.0	9.7
30	17.8	29.2	20.6	77.3	40.0	0.0	40.0	3.9
31	17.9	30.5	23.6	65.7	0.0	1.7	1.7	9.5
Total:					130.8	108.8	239.6	123.9
Promedio:	17.5	28.1	21.9	74.5				

Abril	Temperatura (°C)			Hum. Rel.(%)	Precipitación (mm)			Brillo Sol.(h)
	Min.	Máx.	Med.		Día	Noche	Total	
1	16.8	31.4	22.7	60.0	0.0	0.0	0.0	7.6
2	16.0	28.9	23.0	69.7	0.0	0.0	0.0	8.2
3	17.7	27.5	22.3	77.7	0.0	0.0	0.0	3.5
4	17.9	29.6	21.8	76.0	1.0	0.0	1.0	8.0
5	16.4	29.8	23.4	72.3	0.0	0.0	0.0	8.3
6	18.7	28.1	23.0	79.7	0.0	7.5	7.5	2.8
7	17.7	28.6	22.8	79.0	0.0	0.0	0.0	5.3
8	18.2	28.9	21.2	85.7	0.0	0.0	0.0	7.1
9	17.9	29.3	22.4	75.0	0.2	5.9	6.1	7.1
10	16.7	28.6	22.0	75.0	0.0	0.0	0.0	7.7
11	17.5	29.9	22.4	72.7	0.0	0.2	0.2	7.4
12	17.9	24.0	19.6	94.0	16.1	0.0	16.1	1.0
13	15.4	28.5	22.0	73.7	0.0	1.8	1.8	7.8
14	17.9	28.5	22.6	73.0	0.0	39.0	39.0	5.8
15	16.5	23.6	19.2	90.3	34.5	3.8	38.3	0.3
16	16.8	26.6	20.2	83.3	0.4	0.0	0.4	3.2
17	17.7	26.6	21.0	83.0	0.0	5.0	5.0	4.0
18	17.5	23.9	19.2	94.7	2.4	0.0	2.4	0.4
19	16.2	27.8	22.0	78.0	0.0	44.6	44.6	3.9
20	17.8	26.7	21.0	85.0	0.0	1.0	1.0	1.9
21	17.0	26.2	21.2	83.7	0.6	25.1	25.7	1.2
22	17.5	23.3	19.7	91.3	2.2	0.0	2.2	0.2
23	17.0	25.5	19.9	88.3	13.9	10.6	24.5	2.8
24	16.9	21.0	19.4	93.0	1.0	0.0	1.0	0.0
25	15.7	26.9	20.6	82.7	9.0	8.6	17.6	6.2
26	16.3	25.0	20.8	80.3	0.0	20.2	20.2	2.9
27	17.4	25.7	22.0	83.0	0.6	3.4	4.0	4.9
28	18.1	24.9	21.0	84.0	0.0	5.4	5.4	2.1
29	17.6	26.2	20.4	82.0	24.7	0.1	24.8	4.3
30	15.9	27.6	21.9	81.7	0.0	10.7	10.7	6.1
31								
Total:					106.6	192.9	299.5	132.0
Promedio:	17.2	27.0	21.4	80.9				

Estación: Naranjal
Año : 2014

Dpto: Caldas
Mpio: Chinchiná

Latitud : 4° 58' N
Longitud: 75° 39' W
Altitud: 1381 m

Mayo	Temperatura (°C)			Hum. Rel.(%)	Precipitación (mm)			Brillo Sol.(h)
	Min.	Máx.	Med.		Día	Noche	Total	
1	17.5	26.2	21.0	84.7	0.0	0.0	0.0	2.5
2	18.4	23.1	19.6	94.7	6.6	0.9	7.5	1.1
3	17.6	26.2	21.7	83.7	0.0	25.7	25.7	4.3
4	17.9	25.6	20.8	85.3	1.3	0.0	1.3	3.2
5	17.4	27.4	21.3	83.0	0.0	18.6	18.6	7.1
6	16.4	26.0	21.2	83.3	0.0	0.7	0.7	2.5
7	17.0	22.8	19.3	94.3	4.2	0.0	4.2	0.0
8	15.6	26.5	20.4	82.7	3.6	26.9	30.5	4.4
9	16.7	22.0	19.0	90.0	14.7	27.3	42.0	0.1
10	16.8	23.6	20.2	86.0	11.1	7.3	18.4	1.2
11	17.5	23.4	19.7	92.7	5.9	0.0	5.9	2.5
12	15.9	26.8	21.2	83.0	0.7	-0.0	0.7	4.2
13	17.4	29.9	23.1	72.7	0.0	48.1	48.1	8.5
14	17.2	24.8	20.5	88.0	6.2	2.1	8.3	0.0
15	17.3	27.4	22.0	79.0	0.0	10.1	10.1	6.4
16	18.8	26.6	22.0	85.0	0.0	56.2	56.2	1.7
17	17.0	24.3	20.4	87.7	0.3	0.0	0.3	2.8
18	16.4	25.8	21.2	84.0	0.0	3.1	3.1	2.1
19	16.8	27.9	21.7	78.0	0.0	26.7	26.7	5.0
20	16.3	24.8	19.5	89.3	0.7	0.0	0.7	2.6
21	15.9	26.5	21.0	80.7	0.0	0.0	0.0	4.3
22	16.5	29.6	21.4	79.3	3.0	36.8	39.8	9.1
23	15.2	26.0	20.5	83.0	0.0	0.0	0.0	2.8
24	16.8	28.0	21.8	79.7	1.2	1.3	2.5	5.0
25	18.6	27.2	21.5	80.3	0.0	0.4	0.4	3.0
26	17.8	30.0	22.9	75.3	0.0	0.0	0.0	6.1
27	18.6	26.8	21.9	81.3	0.0	1.8	1.8	1.7
28	17.5	26.4	21.0	83.3	0.8	42.1	42.9	3.3
29	17.5	20.6	19.2	95.0	4.7	-0.0	4.7	0.0
30	16.5	26.2	20.6	84.0	0.0	8.2	8.2	3.3
31	17.5	27.5	22.3	77.7	0.0	0.0	0.0	6.7
Total:					65.0	344.3	409.3	107.5
Promedio:	17.1	26.0	21.0	84.1				

Junio	Temperatura (°C)			Hum. Rel.(%)	Precipitación (mm)			Brillo Sol.(h)
	Min.	Máx.	Med.		Día	Noche	Total	
1	18.6	27.5	22.6	78.7	0.0	1.6	1.6	2.1
2	19.0	23.9	21.2	91.3	0.0	15.3	15.3	0.8
3	18.0	26.6	21.6	79.0	0.0	0.2	0.2	3.9
4	18.5	26.9	22.1	80.3	0.0	3.5	3.5	4.6
5	19.0	27.9	22.5	81.3	0.8	0.0	0.8	5.6
6	18.3	27.6	21.6	82.3	5.4	13.4	18.8	3.9
7	18.4	24.7	20.8	88.3	0.5	3.5	4.0	1.4
8	17.7	26.5	21.5	83.7	0.4	8.2	8.6	5.1
9	17.9	27.5	22.2	77.3	0.0	0.9	0.9	6.6
10	18.0	28.2	22.7	79.0	0.0	0.0	0.0	7.4
11	17.3	28.7	23.3	74.7	0.0	0.0	0.0	6.4
12	17.9	28.5	22.6	81.0	0.0	0.0	0.0	3.9
13	17.8	27.9	22.9	82.3	0.0	1.4	1.4	4.6
14	18.2	26.5	21.0	86.3	4.3	3.7	8.0	2.6
15	17.9	27.8	22.2	80.7	0.0	0.0	0.0	4.2
16	18.4	28.1	22.8	78.3	3.2	0.0	3.2	5.8
17	17.1	29.2	22.2	77.7	0.0	2.3	2.3	7.1
18	18.1	26.8	22.2	86.0	0.0	0.0	0.0	2.5
19	17.1	28.6	21.5	79.0	2.2	0.0	2.2	4.8
20	15.8	26.3	21.0	80.0	0.5	0.0	0.5	2.2
21	17.1	26.8	22.0	78.3	0.0	0.0	0.0	3.4
22	18.0	26.5	22.1	77.0	0.0	0.0	0.0	3.0
23	18.7	27.7	22.8	76.0	0.0	1.0	1.0	3.7
24	19.0	27.5	21.8	83.7	25.5	45.7	71.2	1.5
25	17.7	23.7	19.0	91.7	3.4	0.1	3.5	0.4
26	17.2	26.0	21.0	84.3	0.0	20.3	20.3	4.3
27	18.0	26.1	20.7	81.0	1.5	0.0	1.5	3.1
28	16.7	27.5	21.3	78.0	0.0	0.0	0.0	6.6
29	17.7	29.2	22.7	68.7	0.0	0.3	0.3	6.9
30	18.7	25.7	22.0	85.7	4.4	0.5	4.9	0.8
31								
Total:					52.1	121.9	174.0	119.2
Promedio:	17.9	27.1	21.9	81.1				

Estación: Naranjal
Año : 2014

Dpto: Caldas
Mpio: Chinchiná

Latitud : 4° 58' N
Longitud: 75° 39' W
Altitud: 1381 m

Julio	Temperatura (°C)			Hum. Rel.(%)	Precipitación (mm)			Brillo Sol.(h)
	Min.	Máx.	Med.		Día	Noche	Total	
1	18.3	28.6	22.0	81.7	0.0	35.0	35.0	6.2
2	17.3	26.8	20.6	85.3	0.2	0.0	0.2	4.2
3	16.9	29.1	22.8	75.7	0.0	4.3	4.3	9.9
4	18.5	27.5	21.9	81.3	0.0	58.6	58.6	4.6
5	16.2	28.4	21.8	80.0	0.0	0.0	0.0	7.8
6	18.1	28.1	22.3	78.7	0.0	0.7	0.7	4.4
7	18.3	25.4	21.7	83.0	0.0	0.0	0.0	2.5
8	16.3	28.0	22.2	74.0	0.0	0.0	0.0	6.9
9	17.4	29.0	23.2	70.7	0.0	0.0	0.0	6.3
10	17.3	27.6	21.9	76.7	0.0	0.0	0.0	3.6
11	18.4	28.6	22.9	75.7	0.0	0.0	0.0	2.5
12	18.0	29.1	23.0	70.0	0.0	0.1	0.1	6.8
13	18.3	29.3	23.7	69.0	0.0	4.4	4.4	9.2
14	16.9	28.4	22.7	76.3	0.0	6.4	6.4	7.7
15	16.5	27.2	21.5	78.7	0.0	0.0	0.0	5.3
16	17.4	29.9	22.9	70.0	0.0	0.0	0.0	9.9
17	16.7	29.5	22.6	70.7	0.0	0.0	0.0	6.4
18	17.5	29.3	22.7	71.0	0.0	0.0	0.0	4.1
19	16.0	30.0	23.2	69.7	0.0	0.0	0.0	9.8
20	16.8	27.6	21.8	74.3	0.0	0.0	0.0	5.1
21	17.0	29.5	23.2	72.7	0.0	0.0	0.0	7.9
22	17.8	28.8	23.1	73.0	0.0	0.0	0.0	4.6
23	18.1	29.2	23.1	71.3	0.0	0.0	0.0	7.1
24	17.2	29.0	23.0	69.7	0.0	0.0	0.0	6.3
25	17.3	30.0	22.9	66.7	0.0	6.9	6.9	9.6
26	18.1	27.5	22.2	81.7	0.1	7.1	7.2	4.0
27	17.5	26.6	21.3	80.3	0.0	0.0	0.0	2.8
28	15.9	29.5	22.8	65.7	0.0	0.0	0.0	8.7
29	16.0	29.0	22.1	67.7	0.0	0.0	0.0	8.5
30	17.1	30.0	22.8	68.7	0.0	0.0	0.0	8.0
31	16.6	29.2	22.5	71.0	0.0	0.0	0.0	7.8
Total:					0.3	123.5	123.8	198.5
Promedio:	17.3	28.6	22.5	74.2				

Agosto	Temperatura (°C)			Hum. Rel.(%)	Precipitación (mm)			Brillo Sol.(h)
	Min.	Máx.	Med.		Día	Noche	Total	
1	16.5	27.7	22.8	75.3	0.0	1.7	1.7	7.3
2	18.1	24.5	20.3	90.3	14.3	0.0	14.3	1.7
3	15.6	27.0	21.3	80.0	0.0	0.0	0.0	4.8
4	16.5	28.5	21.7	72.3	0.0	0.2	0.2	7.0
5	17.5	26.0	21.0	80.0	0.0	0.0	0.0	1.2
6	16.9	26.8	21.6	76.3	0.0	8.9	8.9	4.5
7	17.2	25.6	20.6	82.7	0.0	0.0	0.0	4.6
8	17.3	28.4	22.2	74.3	2.4	7.7	10.1	6.6
9	16.2	27.7	20.3	81.0	4.4	24.5	28.9	7.1
10	17.4	25.8	20.5	83.7	0.0	5.9	5.9	1.9
11	17.5	26.8	20.9	82.3	0.0	19.0	19.0	3.9
12	16.6	27.3	21.0	81.7	0.0	0.0	0.0	6.2
13	17.3	27.5	21.9	75.0	0.0	11.4	11.4	6.3
14	16.5	28.0	21.2	74.3	0.0	0.0	0.0	5.5
15	15.4	30.9	22.5	65.3	0.0	0.0	0.0	9.4
16	17.4	30.0	22.8	68.0	0.0	0.0	0.0	8.5
17	17.2	28.7	22.8	72.7	0.0	0.0	0.0	7.0
18	17.5	28.2	21.0	84.7	11.6	0.0	11.6	6.1
19	16.7	26.4	20.7	77.3	0.0	0.0	0.0	3.0
20	15.5	26.1	21.1	77.3	0.0	0.0	0.0	5.0
21	17.0	27.0	22.8	70.7	0.0	0.0	0.0	4.0
22	16.5	27.5	21.6	74.0	0.1	5.3	5.4	4.1
23	16.9	25.0	20.2	83.7	0.0	0.0	0.0	2.6
24	16.0	28.8	22.6	72.0	0.0	34.6	34.6	7.6
25	18.0	23.0	19.8	87.7	0.8	0.1	0.9	0.5
26	15.4	24.8	19.9	83.3	1.0	21.4	22.4	0.9
27	17.3	24.0	19.7	85.7	0.0	0.0	0.0	2.4
28	16.3	25.5	20.2	82.7	0.0	0.2	0.2	0.5
29	17.7	28.2	22.0	71.7	0.0	0.0	0.0	8.6
30	16.1	30.5	22.0	61.7	0.0	0.0	0.0	10.5
31	14.6	30.0	21.8	64.7	0.0	0.0	0.0	7.7
Total:					34.6	140.9	175.5	157.0
Promedio:	16.7	27.2	21.3	77.2				

Estación: Naranjal
Año : 2014

Dpto: Caldas
Mpio: Chinchiná

Latitud : 4° 58' N
Longitud: 75° 39' W
Altitud: 1381 m

Septiembre	Temperatura (°C)			Hum. Rel.(%)	Precipitación (mm)			Brillo Sol.(h)
	Min.	Máx.	Med.		Día	Noche	Total	
1	15.7	29.4	22.1	69.7	0.0	4.1	4.1	7.2
2	16.9	26.8	20.6	79.7	0.0	0.0	0.0	1.1
3	15.2	26.3	21.2	77.3	0.0	4.5	4.5	5.2
4	17.8	28.5	22.0	76.3	0.0	0.0	0.0	8.4
5	16.6	28.9	22.8	77.3	0.0	0.0	0.0	5.1
6	16.4	28.0	22.6	75.3	0.0	0.0	0.0	5.4
7	16.7	28.1	22.3	76.3	0.0	0.0	0.0	3.4
8	16.5	28.3	22.2	77.3	0.0	0.0	0.0	5.9
9	15.8	29.3	22.7	73.0	0.0	0.0	0.0	6.9
10	17.1	27.3	22.0	83.7	0.0	14.7	14.7	2.6
11	17.9	25.4	20.5	89.3	8.0	40.1	48.1	3.7
12	16.7	23.7	19.6	88.3	0.0	0.0	0.0	1.3
13	16.2	25.1	20.8	87.3	0.0	0.0	0.0	1.3
14	17.4	23.5	20.1	89.7	0.9	2.4	3.3	0.6
15	17.0	25.9	20.4	89.0	0.0	0.0	0.0	4.3
16	16.8	28.0	21.0	80.7	0.0	0.0	0.0	6.7
17	17.2	26.5	20.9	81.7	0.0	14.9	14.9	3.9
18	17.3	25.6	20.6	82.7	0.0	0.8	0.8	4.2
19	15.6	23.6	19.0	97.7	13.0	0.5	13.5	1.8
20	16.0	24.0	19.3	89.7	15.5	0.1	15.6	0.3
21	15.8	26.2	20.7	80.7	2.5	6.9	9.4	3.9
22	17.0	22.0	18.1	96.7	2.4	0.3	2.7	0.2
23	15.9	28.3	21.0	81.3	0.6	0.7	1.3	7.3
24	17.5	27.5	21.5	82.3	0.0	0.0	0.0	7.5
25	17.6	25.6	19.3	94.0	19.9	0.2	20.1	3.8
26	17.2	26.0	20.2	85.7	0.0	0.0	0.0	4.0
27	14.6	29.5	22.0	75.0	0.0	14.4	14.4	7.7
28	16.7	27.5	21.6	80.0	0.0	0.0	0.0	5.1
29	16.5	28.0	22.4	75.0	0.0	0.0	0.0	6.6
30	15.1	30.0	22.3	70.0	0.0	5.9	5.9	10.0
31								
Total:					62.8	110.5	173.3	135.4
Promedio:	16.6	26.8	21.1	82.1				

Octubre	Temperatura (°C)			Hum. Rel.(%)	Precipitación (mm)			Brillo Sol.(h)
	Min.	Máx.	Med.		Día	Noche	Total	
1	15.6	28.4	21.0	81.0	0.0	0.0	0.0	6.3
2	17.3	28.3	22.3	79.0	0.0	1.7	1.7	4.9
3	16.2	25.7	21.0	79.0	0.5	-0.0	0.5	5.2
4	16.7	28.4	22.0	81.0	0.0	8.0	8.0	6.3
5	16.0	28.9	21.1	85.0	0.0	11.3	11.3	6.2
6	16.5	26.0	21.2	85.0	0.0	3.6	3.6	2.7
7	17.8	26.2	20.8	87.3	0.0	65.0	65.0	1.6
8	17.0	23.8	19.0	97.3	7.1	46.9	54.0	1.1
9	16.6	21.3	19.1	95.0	0.5	10.0	10.5	0.4
10	17.1	24.0	19.4	89.7	1.4	-0.0	1.4	2.4
11	17.4	26.2	20.8	88.0	2.3	-0.0	2.3	1.8
12	15.9	26.7	19.9	90.0	3.4	1.1	4.5	2.2
13	16.0	22.5	19.6	98.0	4.9	0.0	4.9	0.6
14	17.1	25.5	20.4	90.7	0.2	0.0	0.2	2.9
15	16.5	26.4	21.1	87.0	0.0	0.0	0.0	2.5
16	15.5	27.1	20.8	83.7	0.0	0.7	0.7	7.2
17	16.9	26.0	20.9	87.7	0.4	14.6	15.0	3.9
18	16.6	23.7	19.4	92.3	4.7	0.0	4.7	1.3
19	16.5	24.4	19.0	91.7	3.6	0.1	3.7	2.7
20	15.7	26.0	19.8	86.0	0.6	0.1	0.7	2.1
21	15.0	27.0	20.9	83.3	0.0	0.5	0.5	6.4
22	17.6	25.3	19.9	90.0	2.2	0.1	2.3	2.9
23	15.4	25.0	19.8	86.7	0.0	0.0	0.0	3.1
24	16.1	26.0	20.8	85.3	0.0	9.3	9.3	4.4
25	18.1	25.5	20.5	89.0	2.2	44.3	46.5	4.7
26	16.7	21.0	18.3	96.7	5.6	0.0	5.6	0.0
27	15.2	26.3	20.3	81.0	0.0	0.0	0.0	8.1
28	15.0	27.3	20.8	83.3	0.0	9.2	9.2	6.9
29	17.1	26.5	20.9	85.7	0.0	0.0	0.0	5.8
30	17.4	26.4	20.1	87.3	7.2	23.6	30.8	2.5
31	15.6	23.1	18.3	97.0	7.4	0.0	7.4	0.7
Total:					54.2	250.1	304.3	109.8
Promedio:	16.5	25.6	20.3	87.7				

Estación: Naranjal
Año : 2014

Dpto: Caldas
Mpio: Chinchiná

Latitud : 4° 58' N
Longitud: 75° 39' W
Altitud: 1381 m

Noviembre	Temperatura (°C)			Hum. Rel.(%)	Precipitación (mm)			Brillo Sol.(h)
	Min.	Máx.	Med.		Día	Noche	Total	
1	15.5	27.5	21.6	78.3	0.0	0.2	0.2	8.0
2	17.7	26.9	21.2	86.7	0.0	0.0	0.0	7.1
3	17.4	27.0	21.1	86.0	0.0	1.4	1.4	6.8
4	17.5	25.6	20.8	90.0	0.7	5.6	6.3	1.6
5	17.5	27.2	21.5	84.3	0.0	0.8	0.8	6.8
6	18.0	26.5	21.0	89.7	0.3	32.2	32.5	4.7
7	14.5	27.8	21.0	81.3	0.0	0.0	0.0	8.0
8	16.5	26.0	19.4	88.3	16.5	1.2	17.7	4.6
9	16.5	27.7	20.7	84.3	0.4	22.2	22.6	5.9
10	16.5	22.0	19.4	97.0	2.3	22.3	24.6	1.4
11	16.8	25.0	20.1	87.7	0.0	11.9	11.9	4.3
12	16.5	20.2	18.2	97.3	6.4	0.3	6.7	0.0
13	15.5	25.4	19.4	87.3	1.0	0.0	1.0	3.7
14	16.1	26.5	20.2	84.0	0.0	1.7	1.7	2.8
15	15.2	27.1	20.5	81.0	1.1	11.3	12.4	8.3
16	16.0	25.3	19.9	87.0	0.2	0.0	0.2	2.3
17	17.0	25.7	20.8	85.7	0.5	0.5	1.0	3.7
18	16.2	25.8	20.4	87.7	9.1	16.2	25.3	5.8
19	16.0	23.2	18.7	96.0	5.4	0.0	5.4	0.7
20	16.4	25.7	19.9	88.3	3.4	5.5	8.9	1.9
21	17.0	24.5	19.8	87.3	0.0	1.6	1.6	2.1
22	17.3	24.4	20.2	90.0	8.5	13.7	22.2	2.1
23	16.4	26.2	20.5	85.0	0.0	0.0	0.0	4.2
24	17.8	26.8	21.8	86.0	0.0	0.5	0.5	4.0
25	17.7	25.5	20.7	88.3	10.2	3.4	13.6	1.6
26	17.4	24.0	19.8	91.3	6.3	0.0	6.3	1.0
27	17.3	26.0	20.8	84.7	0.0	0.0	0.0	6.4
28	17.1	28.5	21.9	79.7	0.0	2.4	2.4	9.7
29	17.8	28.5	22.6	80.3	0.0	0.2	0.2	6.9
30	18.9	27.0	22.1	84.3	1.4	11.5	12.9	3.4
31								
Total:					73.7	166.6	240.3	129.8
Promedio:	16.8	25.9	20.5	86.8				

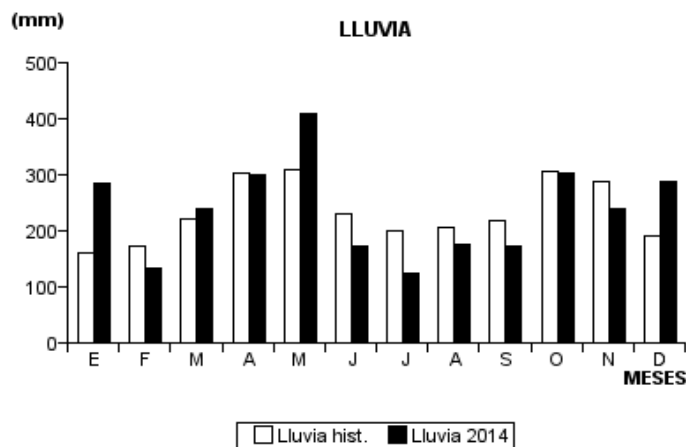
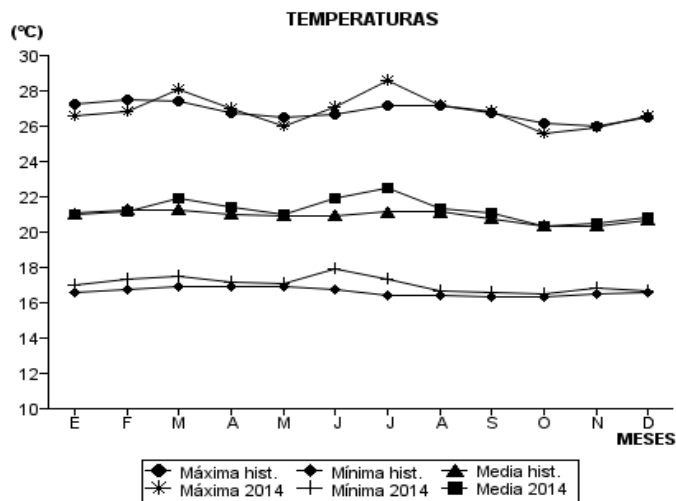
Diciembre	Temperatura (°C)			Hum. Rel.(%)	Precipitación (mm)			Brillo Sol.(h)
	Min.	Máx.	Med.		Día	Noche	Total	
1	18.4	28.5	22.6	82.0	0.0	0.6	0.6	7.3
2	17.0	27.5	22.2	82.3	0.0	0.0	0.0	6.7
3	17.5	26.1	20.8	90.0	0.0	0.0	0.0	2.8
4	16.1	27.8	20.4	84.7	18.5	0.0	18.5	5.2
5	17.9	25.8	20.7	87.0	0.0	0.2	0.2	1.9
6	17.6	25.9	20.6	85.7	0.0	30.7	30.7	2.0
7	17.3	25.6	19.7	90.0	12.2	3.3	15.5	2.2
8	14.9	27.0	20.8	85.0	0.0	57.9	57.9	8.8
9	16.7	23.7	19.8	90.3	2.0	11.5	13.5	0.0
10	15.3	26.0	19.7	89.0	1.5	44.7	46.2	5.4
11	16.3	21.5	18.1	95.3	0.0	0.0	0.0	0.1
12	16.6	25.0	20.0	90.0	0.0	22.6	22.6	1.9
13	16.8	20.0	17.6	98.7	7.5	0.3	7.8	0.0
14	15.7	25.8	20.2	83.7	0.0	0.0	0.0	7.4
15	14.8	27.0	19.7	81.7	0.0	0.0	0.0	6.1
16	15.4	26.5	20.8	83.7	0.0	0.1	0.1	7.4
17	17.6	26.4	21.1	89.0	0.0	1.7	1.7	1.6
18	17.8	26.3	21.1	83.0	0.0	0.0	0.0	5.7
19	16.6	27.0	20.4	84.7	13.5	0.9	14.4	5.7
20	17.4	25.3	20.7	89.0	0.0	0.0	0.0	2.3
21	17.1	26.0	21.5	82.7	0.0	0.3	0.3	3.6
22	17.7	28.0	22.0	77.7	0.0	58.5	58.5	9.4
23	18.1	27.5	21.5	78.3	0.0	0.0	0.0	5.6
24	16.5	28.0	21.3	75.0	0.0	0.0	0.0	6.7
25	16.7	28.1	22.0	81.3	0.0	0.0	0.0	7.3
26	16.2	28.4	22.0	78.3	0.0	0.0	0.0	7.2
27	17.0	28.6	22.1	75.7	0.0	0.0	0.0	7.6
28	17.7	28.7	22.3	76.7	0.0	0.0	0.0	7.7
29	16.5	28.6	21.6	74.7	0.0	0.0	0.0	8.4
30	15.9	28.6	21.4	77.3	0.0	0.0	0.0	9.4
31	15.7	28.2	21.5	75.0	0.0	0.0	0.0	8.5
Total:					55.2	233.3	288.5	161.9
Promedio:	16.7	26.6	20.8	83.8				

Estación: Naranjal
Año : 2014

Dpto: Caldas
Mpio: Chinchiná

Latitud : 4° 58' N
Longitud: 75° 39' W
Altitud: 1381 m

MES	TEMPERATURA (°C)					PRECIPITACIÓN			
	Mín. Med.	Máx. Med.	Media	Max. Abs.	Mín. Abs.	Hum. Rel.(%)	Total mm.	Dias Lluvia	Brillo Sol.(h)
Enero	17.0	26.6	21.0	28.9	14.8	78.0	286.3	19	140.1
Febrero	17.3	26.8	21.2	28.9	15.4	77.3	132.8	19	116.5
Marzo	17.5	28.1	21.9	31.5	15.2	74.5	239.6	21	123.9
Abril	17.2	27.0	21.4	31.4	15.4	80.9	299.5	23	132.0
Mayo	17.1	26.0	21.0	30.0	15.2	84.1	409.3	26	107.5
Junio	17.9	27.1	21.9	29.2	15.8	81.1	174.0	22	119.2
Julio	17.3	28.6	22.5	30.0	15.9	74.2	123.8	10	198.5
Agosto	16.7	27.2	21.3	30.9	14.6	77.2	175.5	15	157.0
Septiembre	16.6	26.8	21.1	30.0	14.6	82.1	173.3	15	135.4
Octubre	16.5	25.6	20.3	28.9	15.0	87.7	304.3	26	109.8
Noviembre	16.8	25.9	20.5	28.5	14.5	86.8	240.3	26	129.8
Diciembre	16.7	26.6	20.8	28.7	14.8	83.8	288.5	15	161.9
Promedio:	17.1	26.9	21.2			80.6			
Absoluta:				31.5	14.5				
Total:							2847.2	237	1631.6



Estación: Almacafé Letras
Año : 2014

Dpto: Caldas
Mpio: Manizales

Latitud : 5° 3' N
Longitud: 75° 20' W
Altitud: 3684 m

Enero	Temperatura (°C)			Hum. Rel.(%)	Precipitación (mm)			Brillo Sol.(h)
	Min.	Máx.	Med.		Día	Noche	Total	
1	5.4	11.0	7.8	60.0	0.0	0.0	0.0	6.6
2	5.0	10.0	6.7	82.7	0.5	0.0	0.5	1.8
3	2.8	10.5	7.1	85.3	0.0	0.0	0.0	3.4
4	5.4	11.2	7.6	87.0	0.0	0.0	0.0	3.0
5	3.0	11.8	7.8	84.0	1.2	0.0	1.2	3.0
6	4.2	10.2	6.0	86.0	15.0	0.0	15.0	0.7
7	3.8	10.0	6.6	72.7	1.6	0.0	1.6	0.3
8	5.0	11.5	7.7	83.3	0.0	2.0	2.0	1.4
9	4.8	10.0	7.0	85.3	0.0	0.0	0.0	3.1
10	4.5	9.5	7.3	88.0	0.0	0.0	0.0	0.3
11	5.0	9.8	7.0	85.3	9.3	3.2	12.5	2.3
12	3.8	10.8	7.5	86.7	0.0	0.0	0.0	1.7
13	3.2	11.0	7.4	88.3	0.0	0.0	0.0	2.4
14	3.0	10.0	7.4	83.7	0.0	0.0	0.0	2.6
15	4.0	11.7	7.0	77.3	0.0	0.0	0.0	5.0
16	3.0	10.2	6.8	85.0	0.0	0.0	0.0	3.6
17	5.0	10.5	7.2	78.3	0.0	0.0	0.0	6.0
18	5.2	9.0	7.6	78.7	0.0	0.0	0.0	1.5
19	5.8	11.2	8.0	78.0	0.0	0.0	0.0	1.4
20	4.2	13.0	7.3	80.0	0.0	0.0	0.0	3.1
21	3.8	11.5	7.6	80.7	1.2	0.2	1.4	3.3
22	4.6	9.8	7.4	89.3	0.2	3.1	3.3	1.7
23	4.2	12.0	7.6	70.7	0.0	0.0	0.0	7.2
24	4.0	11.2	7.2	68.0	0.0	0.0	0.0	8.9
25	3.0	12.5	7.8	80.7	0.0	0.0	0.0	5.4
26	5.2	7.3	6.6	92.0	3.3	0.0	3.3	0.1
27	2.8	10.2	7.0	85.0	0.0	0.0	0.0	2.7
28	3.0	10.0	6.9	85.3	2.4	0.0	2.4	1.6
29	3.2	11.8	7.4	79.3	0.0	0.0	0.0	4.0
30	3.4	10.0	6.5	85.0	3.2	0.0	3.2	1.1
31	3.5	8.6	6.4	93.7	0.0	0.0	0.0	2.0
Total:					37.9	8.5	46.4	91.2
Promedio:	4.1	10.6	7.2	82.1				

Febrero	Temperatura (°C)			Hum. Rel.(%)	Precipitación (mm)			Brillo Sol.(h)
	Min.	Máx.	Med.		Día	Noche	Total	
1	2.0	9.6	6.5	82.0	0.0	0.7	0.7	3.3
2	5.0	13.0	7.5	82.0	0.0	0.0	0.0	4.7
3	3.1	10.2	6.6	90.7	2.0	0.0	2.0	1.0
4	2.5	11.5	6.8	81.0	2.8	2.7	5.5	5.7
5	2.7	7.2	5.0	90.7	2.2	0.0	2.2	0.2
6	0.5	11.5	5.9	84.0	0.0	0.0	0.0	7.9
7	1.0	9.5	6.2	92.0	0.0	1.3	1.3	2.8
8	3.2	8.3	6.2	93.3	0.0	0.0	0.0	0.4
9	3.1	9.8	7.0	87.0	0.0	0.0	0.0	2.6
10	4.2	11.5	7.6	78.0	0.0	0.0	0.0	3.0
11	5.0	10.8	7.9	72.3	0.7	0.0	0.7	2.3
12	4.8	11.5	7.8	72.7	0.0	0.0	0.0	5.6
13	3.1	10.0	7.0	92.7	0.0	4.2	4.2	0.0
14	4.8	11.0	7.2	78.0	0.0	0.0	0.0	1.9
15	3.8	11.4	7.4	79.3	0.0	3.2	3.2	5.3
16	4.0	11.7	7.2	78.3	0.0	0.0	0.0	9.3
17	4.4	9.8	5.7	90.3	4.4	0.2	4.6	1.9
18	2.3	10.5	6.1	92.3	0.0	0.2	0.2	2.8
19	4.0	9.6	6.8	94.0	9.5	3.5	13.0	0.3
20	4.2	11.6	7.2	94.3	2.0	0.3	2.3	1.6
21	5.0	9.8	7.3	86.0	0.8	1.1	1.9	0.4
22	4.0	9.2	6.8	92.7	0.0	0.0	0.0	0.0
23	3.0	9.8	6.6	92.0	0.8	0.2	1.0	2.1
24	4.2	9.5	7.4	87.0	1.5	4.5	6.0	0.6
25	4.8	9.3	6.8	92.3	12.2	0.0	12.2	0.6
26	4.6	10.0	7.2	89.0	0.0	0.0	0.0	0.6
27	5.0	10.6	7.4	85.7	3.3	0.2	3.5	0.4
28	5.2	9.5	6.4	91.7	5.1	3.9	9.0	0.3
29								
30								
31								
Total:					47.3	26.2	73.5	67.6
Promedio:	3.7	10.3	6.8	86.5				

Estación: Almacafé Letras
Año : 2014

Dpto: Caldas
Mpio: Manizales

Latitud : 5° 3' N
Longitud: 75° 20' W
Altitud: 3684 m

Marzo	Temperatura (°C)			Hum. Rel.(%)	Precipitación (mm)			Brillo Sol.(h)
	Min.	Máx.	Med.		Día	Noche	Total	
1	5.2	10.2	7.5	87.7	7.7	1.4	9.1	0.3
2	4.8	10.6	7.8	80.7	0.0	0.0	0.0	5.3
3	5.0	8.0	6.2	92.7	2.4	0.6	3.0	0.0
4	4.0	10.8	7.2	89.0	1.0	11.0	12.0	2.2
5	5.2	11.2	7.8	82.3	3.0	0.0	3.0	1.5
6	5.4	10.2	7.2	85.3	0.0	0.0	0.0	1.5
7	4.0	10.0	6.6	90.0	9.9	0.8	10.7	2.1
8	4.0	11.5	7.0	88.3	9.0	2.0	11.0	0.9
9	3.8	10.0	7.2	88.3	12.0	2.0	14.0	0.8
10	5.8	10.7	7.2	91.3	0.0	0.0	0.0	1.8
11	3.8	10.2	7.4	87.0	0.0	0.0	0.0	2.0
12	3.6	10.0	7.4	87.7	0.0	6.0	6.0	1.9
13	4.6	10.6	7.6	81.0	2.8	-0.0	2.8	0.7
14	4.8	11.2	8.2	75.7	0.0	0.5	0.5	4.7
15	6.0	11.0	7.5	88.0	2.1	0.1	2.2	1.5
16	4.5	11.2	8.4	82.3	0.0	2.4	2.4	2.0
17	4.0	11.0	7.6	87.7	0.0	11.8	11.8	3.0
18	5.2	10.5	7.8	74.3	0.7	0.0	0.7	2.0
19	6.0	10.0	7.6	78.7	0.0	0.0	0.0	3.6
20	5.0	9.0	7.0	84.3	0.0	0.0	0.0	2.5
21	5.2	11.0	7.8	71.0	0.0	0.0	0.0	2.5
22	5.4	12.0	8.1	73.0	0.0	0.0	0.0	6.0
23	5.8	11.8	8.0	82.3	0.0	0.0	0.0	2.1
24	5.4	9.2	7.2	89.7	2.9	0.8	3.7	0.3
25	5.2	9.0	7.3	86.7	0.0	0.9	0.9	0.0
26	5.4	9.4	7.0	85.7	2.1	7.0	9.1	0.5
27	5.0	11.0	7.4	75.3	0.0	0.0	0.0	6.7
28	5.2	12.8	8.7	59.7	0.0	0.0	0.0	10.1
29	4.8	13.5	8.6	69.7	0.0	0.0	0.0	10.6
30	3.0	13.0	7.5	65.3	0.0	0.0	0.0	6.3
31	2.2	11.5	7.6	63.7	0.0	0.0	0.0	8.6
Total:					55.6	47.3	102.9	94.0
Promedio:	4.8	10.7	7.5	81.4				

Abril	Temperatura (°C)			Hum. Rel.(%)	Precipitación (mm)			Brillo Sol.(h)
	Min.	Máx.	Med.		Día	Noche	Total	
1	3.8	11.0	7.8	65.0	0.0	0.0	0.0	5.6
2	4.0	11.5	7.6	84.3	0.0	0.0	0.0	3.5
3	4.2	12.7	7.8	89.3	1.6	3.6	5.2	2.0
4	4.6	12.2	8.6	70.0	0.9	0.0	0.9	5.2
5	5.2	13.0	8.8	68.7	0.0	0.2	0.2	6.6
6	6.0	11.5	8.0	88.7	3.9	0.0	3.9	2.6
7	5.6	10.3	8.0	76.7	0.0	0.0	0.0	1.5
8	5.4	8.3	6.8	82.3	0.0	0.0	0.0	0.2
9	4.8	10.4	7.2	81.0	2.4	8.5	10.9	4.2
10	5.2	12.0	7.8	77.7	3.3	0.0	3.3	6.6
11	4.4	10.4	7.8	82.0	3.5	0.1	3.6	3.0
12	3.2	9.5	7.2	84.7	0.0	0.0	0.0	0.3
13	5.0	12.9	8.6	70.3	0.0	0.0	0.0	4.2
14	4.8	11.8	8.1	75.0	0.0	0.0	0.0	4.9
15	5.2	10.2	7.5	79.3	4.1	2.6	6.7	0.1
16	6.0	11.0	7.6	85.7	0.0	4.1	4.1	1.5
17	5.8	12.2	7.8	81.7	3.3	0.0	3.3	3.3
18	5.2	10.0	7.7	80.0	0.0	0.0	0.0	1.5
19	5.0	12.0	8.1	81.3	9.6	6.1	15.7	5.0
20	5.8	11.5	7.5	87.3	6.0	1.0	7.0	4.5
21	6.0	10.6	7.4	80.7	1.4	1.6	3.0	3.7
22	5.6	10.6	8.2	79.0	4.4	0.5	4.9	0.1
23	5.2	11.5	8.0	84.0	4.0	19.0	23.0	0.8
24	4.8	10.5	7.9	74.7	2.0	0.0	2.0	0.2
25	6.0	13.0	8.4	77.3	6.0	11.0	17.0	4.3
26	5.6	11.5	7.9	82.7	17.0	2.0	19.0	2.1
27	5.2	9.8	7.8	88.0	5.0	2.0	7.0	0.7
28	5.2	10.8	8.6	75.3	4.0	23.0	27.0	1.7
29	5.0	10.8	7.8	86.7	5.6	-0.0	5.6	1.3
30	6.0	11.8	8.1	82.3	2.2	6.1	8.3	5.0
31								
Total:					90.2	91.4	181.6	86.2
Promedio:	5.1	11.2	7.9	80.1				

Estación: Almacafé Letras
Año : 2014

Dpto: Caldas
Mpio: Manizales

Latitud : 5° 3' N
Longitud: 75° 20' W
Altitud: 3684 m

Mayo	Temperatura (°C)			Hum. Rel.(%)	Precipitación (mm)			Brillo Sol.(h)
	Min.	Máx.	Med.		Día	Noche	Total	
1	7.0	11.0	8.1	80.0	1.4	1.7	3.1	1.1
2	5.2	10.2	8.2	87.0	7.4	7.3	14.7	1.0
3	6.0	12.0	9.0	65.0	0.0	0.7	0.7	5.0
4	5.2	11.2	7.6	82.0	0.0	4.6	4.6	2.5
5	5.0	13.0	8.9	65.3	0.0	2.0	2.0	6.3
6	5.2	10.5	7.7	87.0	8.0	0.0	8.0	0.5
7	4.4	9.6	6.8	93.0	0.0	0.0	0.0	0.0
8	4.2	10.0	7.1	94.0	5.4	20.4	25.8	0.9
9	5.0	9.8	7.2	88.3	2.0	17.0	19.0	0.2
10	4.8	7.2	6.7	94.7	15.0	15.0	30.0	0.1
11	5.0	9.0	7.4	91.7	8.0	2.0	10.0	2.0
12	4.0	10.0	7.7	85.3	3.0	0.0	3.0	1.7
13	6.0	11.5	8.4	77.7	0.0	0.0	0.0	2.6
14	6.2	9.8	7.8	84.3	0.0	14.0	14.0	0.2
15	5.8	12.2	8.0	76.3	1.2	9.4	10.6	6.4
16	5.2	11.5	7.7	76.7	2.3	0.6	2.9	4.5
17	5.0	10.2	7.6	84.3	0.0	0.0	0.0	0.8
18	5.2	10.0	7.6	86.3	2.0	0.0	2.0	0.5
19	4.4	9.1	7.4	81.7	1.9	-0.0	1.9	2.1
20	5.3	10.2	7.1	77.7	0.6	0.0	0.6	2.2
21	3.8	10.8	7.6	75.7	0.0	5.4	5.4	4.9
22	4.8	12.2	8.2	84.0	17.0	8.0	25.0	5.4
23	5.0	11.8	7.2	78.7	1.6	12.9	14.5	2.4
24	4.8	11.6	8.6	61.7	0.0	0.0	0.0	9.2
25	5.8	12.3	9.0	57.3	0.0	0.0	0.0	6.5
26	4.8	11.5	7.4	72.3	0.0	1.1	1.1	5.6
27	5.4	8.5	7.0	84.7	1.2	0.1	1.3	0.3
28	5.0	10.4	7.8	85.3	10.0	5.0	15.0	2.2
29	5.8	9.5	7.4	85.7	13.8	0.4	14.2	0.1
30	5.2	12.5	8.8	70.0	0.0	7.0	7.0	6.7
31	5.8	10.0	7.6	84.0	0.4	0.0	0.4	1.9
Total:					102.2	134.6	236.8	85.8
Promedio:	5.2	10.6	7.8	80.6				

Junio	Temperatura (°C)			Hum. Rel.(%)	Precipitación (mm)			Brillo Sol.(h)
	Min.	Máx.	Med.		Día	Noche	Total	
1	6.0	9.8	8.0	87.3	1.6	2.4	4.0	1.3
2	6.2	9.5	7.1	89.0	4.6	-0.0	4.6	0.3
3	5.0	11.0	8.3	76.7	0.0	12.4	12.4	1.5
4	6.0	10.5	8.0	87.0	5.4	3.9	9.3	1.5
5	6.5	11.0	8.2	82.0	0.1	0.0	0.1	2.0
6	5.0	10.2	8.0	84.0	0.2	5.3	5.5	0.7
7	5.4	11.0	7.2	88.0	9.2	4.0	13.2	2.0
8	5.6	12.0	8.2	80.0	8.6	6.4	15.0	3.8
9	6.8	10.5	8.2	69.0	0.0	1.4	1.4	2.4
10	5.2	10.2	7.4	77.7	3.3	0.4	3.7	2.5
11	5.8	12.8	8.8	63.3	0.0	0.0	0.0	5.1
12	7.2	12.5	9.2	74.0	0.0	0.0	0.0	4.5
13	7.0	12.0	8.4	79.3	0.0	0.0	0.0	4.6
14	5.8	11.0	7.5	83.0	14.2	2.8	17.0	0.3
15	5.4	11.6	8.8	70.7	0.0	0.4	0.4	4.3
16	4.8	10.0	7.7	74.7	0.4	0.6	1.0	5.4
17	4.3	8.0	6.7	88.0	0.0	0.0	0.0	0.3
18	4.5	8.5	6.4	90.0	3.0	4.0	7.0	1.3
19	4.8	10.5	8.2	75.0	0.9	-0.0	0.9	3.4
20	6.0	9.5	7.4	84.7	0.0	0.4	0.4	0.5
21	5.0	9.8	7.3	81.7	0.0	0.3	0.3	3.5
22	5.6	10.5	8.0	77.7	0.0	0.0	0.0	0.7
23	6.0	10.2	8.1	74.3	0.0	3.8	3.8	2.3
24	6.2	10.6	7.4	91.0	6.5	6.2	12.7	1.8
25	5.0	10.0	6.6	93.0	20.0	0.0	20.0	0.6
26	4.2	9.0	6.4	77.0	0.8	2.1	2.9	1.9
27	4.0	9.5	7.0	58.7	0.0	0.0	0.0	8.3
28	4.8	9.0	7.4	81.7	0.9	10.7	11.6	0.8
29	4.8	12.5	8.8	67.0	0.0	0.0	0.0	5.2
30	6.0	9.5	7.4	79.3	0.0	0.0	0.0	0.8
31								
Total:					79.7	67.5	147.2	73.6
Promedio:	5.5	10.4	7.7	79.5				

Estación: Almacafé Letras
Año : 2014

Dpto: Caldas
Mpio: Manizales

Latitud : 5° 3' N
Longitud: 75° 20' W
Altitud: 3684 m

Julio	Temperatura (°C)			Hum. Rel.(%)	Precipitación (mm)			Brillo Sol.(h)
	Min.	Máx.	Med.		Día	Noche	Total	
1	5.0	11.4	8.0	78.7	3.8	25.8	29.6	3.7
2	5.8	10.2	8.0	81.3	1.0	1.8	2.8	3.3
3	5.6	10.5	7.8	80.0	0.0	0.0	0.0	7.3
4	5.2	10.6	7.5	74.3	0.0	6.7	6.7	3.5
5	4.8	10.0	7.6	85.3	1.7	1.0	2.7	4.3
6	5.6	9.4	7.4	81.7	0.0	1.0	1.0	1.6
7	4.8	8.0	6.4	92.7	9.0	16.0	25.0	3.6
8	4.0	9.5	7.1	80.0	0.0	0.0	0.0	1.8
9	4.8	10.5	7.6	79.0	1.9	0.0	1.9	3.7
10	5.8	10.4	7.2	82.0	0.0	1.1	1.1	4.4
11	5.4	10.8	7.8	74.3	0.0	1.0	1.0	2.9
12	5.8	11.5	7.6	79.3	0.0	9.0	9.0	5.1
13	5.6	10.0	7.5	78.3	0.0	5.0	5.0	4.9
14	6.0	9.8	7.2	75.3	0.0	0.0	0.0	4.5
15	4.2	9.0	7.1	81.7	0.0	0.0	0.0	0.8
16	5.4	10.5	7.7	68.3	0.0	0.0	0.0	8.0
17	4.8	10.0	7.0	85.3	1.8	1.9	3.7	2.3
18	5.4	10.5	7.1	73.7	0.0	0.0	0.0	1.5
19	5.0	10.8	8.0	71.7	0.0	0.0	0.0	8.1
20	5.5	8.2	6.6	83.0	25.0	0.0	25.0	1.3
21	5.2	10.5	7.4	70.0	0.0	0.0	0.0	5.2
22	6.0	9.0	7.0	76.7	0.0	0.0	0.0	1.0
23	5.6	9.7	7.6	84.7	1.0	0.0	1.0	0.9
24	5.0	10.0	7.3	80.7	1.3	0.0	1.3	2.4
25	6.0	10.5	7.4	67.7	0.0	0.0	0.0	5.6
26	4.8	10.0	6.4	80.7	0.0	2.7	2.7	2.1
27	4.6	9.0	6.2	91.0	16.7	0.0	16.7	0.8
28	4.8	10.5	7.2	67.3	0.0	0.0	0.0	10.2
29	4.5	10.5	7.8	70.7	0.0	0.0	0.0	5.2
30	5.2	10.0	7.8	76.0	6.4	0.0	6.4	2.9
31	5.0	11.5	7.6	71.3	0.0	0.0	0.0	5.1
Total:					69.6	73.0	142.6	118.0
Promedio:	5.2	10.1	7.4	78.2				

Agosto	Temperatura (°C)			Hum. Rel.(%)	Precipitación (mm)			Brillo Sol.(h)
	Min.	Máx.	Med.		Día	Noche	Total	
1	5.0	11.2	8.5	68.0	0.0	0.1	0.1	6.1
2	4.8	11.5	7.6	78.0	2.2	0.0	2.2	2.5
3	3.2	10.6	7.3	71.0	0.5	0.0	0.5	4.4
4	4.6	10.0	6.9	77.7	0.7	0.1	0.8	2.8
5	4.6	11.0	6.8	74.0	0.9	2.1	3.0	3.3
6	5.0	9.0	6.7	80.0	2.8	-0.0	2.8	1.6
7	5.4	10.0	7.4	74.0	4.9	0.0	4.9	1.7
8	4.8	9.5	6.8	77.7	0.0	3.3	3.3	3.0
9	5.0	10.0	7.4	81.3	0.0	4.0	4.0	2.1
10	5.2	9.8	7.2	81.3	4.0	1.0	5.0	1.0
11	5.4	9.6	7.2	82.0	7.0	17.0	24.0	1.2
12	4.8	9.8	7.1	81.7	1.0	0.0	1.0	1.9
13	5.0	8.6	6.6	79.7	0.0	0.0	0.0	1.9
14	4.6	9.0	6.9	73.7	0.0	0.0	0.0	2.6
15	5.0	11.2	8.1	66.3	0.0	0.0	0.0	8.5
16	5.2	10.5	7.9	77.7	0.0	0.0	0.0	4.3
17	6.0	11.7	8.2	74.7	1.0	1.0	2.0	3.5
18	5.5	9.3	7.2	83.3	5.0	7.0	12.0	0.6
19	4.8	11.0	7.2	74.0	0.0	0.0	0.0	4.0
20	4.2	10.8	7.3	68.3	0.0	0.0	0.0	5.1
21	4.0	10.2	7.7	63.0	0.0	0.0	0.0	4.6
22	2.8	9.0	6.5	76.0	0.0	0.0	0.0	5.2
23	3.0	12.0	7.1	81.3	4.4	9.1	13.5	2.2
24	3.8	8.7	6.4	78.0	0.6	1.5	2.1	7.0
25	3.9	10.5	6.4	85.3	4.6	1.5	6.1	2.5
26	5.0	10.7	6.8	83.7	6.5	0.4	6.9	0.8
27	4.8	9.0	6.2	87.0	4.1	0.4	4.5	0.8
28	4.9	8.5	6.7	80.7	6.4	9.6	16.0	0.1
29	4.2	10.0	6.6	83.3	0.0	0.0	0.0	4.7
30	4.0	11.7	8.1	38.3	0.0	0.0	0.0	9.9
31	5.0	11.0	8.1	58.7	0.0	0.0	0.0	9.2
Total:					56.6	58.1	114.7	109.1
Promedio:	4.6	10.2	7.2	75.5				

Estación: Almacafé Letras
Año : 2014

Dpto: Caldas
Mpio: Manizales

Latitud : 5° 3' N
Longitud: 75° 20' W
Altitud: 3684 m

Septiembre	Temperatura (°C)			Hum. Rel.(%)	Precipitación (mm)			Brillo Sol.(h)
	Min.	Máx.	Med.		Día	Noche	Total	
1	5.0	11.5	7.6	65.7	0.0	0.0	0.0	8.5
2	5.1	9.6	7.1	78.7	3.2	0.0	3.2	0.6
3	4.7	10.6	7.3	76.0	0.1	16.0	16.1	5.2
4	4.8	9.0	6.9	74.3	0.0	0.0	0.0	3.1
5	4.6	10.5	6.8	78.0	0.0	0.0	0.0	2.4
6	4.2	10.0	7.4	76.3	0.0	0.4	0.4	0.3
7	5.0	9.5	6.9	80.7	0.3	0.6	0.9	1.0
8	4.2	10.0	7.2	69.0	1.0	1.0	2.0	3.9
9	4.0	10.2	7.8	63.7	0.0	0.0	0.0	7.3
10	5.0	9.5	8.0	75.7	2.0	0.2	2.2	1.4
11	5.6	9.8	7.1	82.7	15.0	23.0	38.0	1.9
12	4.6	10.0	7.0	87.3	1.2	2.6	3.8	3.3
13	4.8	9.8	7.0	82.7	12.0	1.0	13.0	0.8
14	5.6	10.2	6.8	86.7	22.5	13.0	35.5	1.9
15	4.6	9.8	6.8	79.7	0.0	0.0	0.0	2.2
16	4.0	10.0	6.6	72.3	10.0	9.0	19.0	4.7
17	4.8	10.5	7.4	79.7	0.9	5.0	5.9	3.3
18	4.4	9.5	6.7	87.0	1.7	2.5	4.2	0.0
19	3.8	10.0	7.4	77.0	5.0	4.4	9.4	2.2
20	5.0	7.8	6.0	87.0	6.0	17.0	23.0	0.1
21	4.8	10.6	6.8	86.3	0.8	2.0	2.8	0.6
22	5.0	10.2	6.8	82.0	2.0	15.0	17.0	0.7
23	4.2	11.0	7.6	70.3	1.5	0.0	1.5	3.9
24	3.0	11.2	7.0	84.0	4.8	0.0	4.8	5.9
25	5.0	10.2	7.6	75.0	0.0	4.6	4.6	7.8
26	4.8	9.5	7.3	75.7	4.2	-0.0	4.2	2.5
27	2.0	10.5	7.5	76.0	0.0	0.0	0.0	3.0
28	3.8	11.5	7.6	74.3	0.7	-0.0	0.7	4.7
29	3.6	10.0	6.0	73.0	0.0	0.0	0.0	5.7
30	2.8	10.6	7.4	51.3	0.0	0.0	0.0	10.0
31								
Total:					94.9	117.3	212.2	98.9
Promedio:	4.4	10.1	7.1	76.9				

Octubre	Temperatura (°C)			Hum. Rel.(%)	Precipitación (mm)			Brillo Sol.(h)
	Min.	Máx.	Med.		Día	Noche	Total	
1	5.0	8.4	7.1	63.7	0.0	0.0	0.0	0.9
2	4.6	8.8	6.6	80.7	0.0	0.0	0.0	2.2
3	4.0	8.4	6.9	79.0	3.6	0.0	3.6	1.6
4	3.8	12.4	7.8	82.0	1.1	2.2	3.3	3.5
5	4.0	11.7	8.4	77.7	0.1	0.0	0.1	4.1
6	5.8	10.5	7.8	80.7	0.4	0.0	0.4	2.1
7	5.2	9.7	7.4	87.0	5.4	2.2	7.6	2.6
8	5.0	9.2	7.1	87.0	5.8	14.4	20.2	0.1
9	4.6	8.0	6.0	89.3	2.5	1.5	4.0	0.0
10	4.4	8.0	6.6	90.7	2.8	0.6	3.4	0.0
11	5.4	8.8	7.1	89.7	6.4	0.0	6.4	0.2
12	4.8	10.2	7.5	84.0	5.9	4.2	10.1	1.4
13	4.9	8.2	6.6	85.7	3.0	0.0	3.0	0.4
14	4.0	9.1	7.0	77.3	1.1	0.0	1.1	1.8
15	4.4	9.2	7.2	85.7	5.1	-0.0	5.1	0.5
16	5.9	11.5	7.8	70.7	0.0	0.4	0.4	7.1
17	5.2	10.9	7.1	80.7	6.7	1.5	8.2	2.3
18	5.4	9.0	7.1	92.3	19.9	-0.0	19.9	0.0
19	5.7	8.2	6.0	94.7	8.7	-0.0	8.7	0.0
20	4.8	7.4	5.8	84.3	2.1	-0.0	2.1	0.0
21	3.0	10.0	6.8	85.3	0.0	0.0	0.0	3.0
22	3.6	9.2	6.1	84.7	6.9	0.1	7.0	2.5
23	5.0	11.4	7.8	74.7	0.3	6.7	7.0	4.6
24	5.1	11.0	7.0	84.0	0.0	0.0	0.0	2.0
25	3.4	9.2	6.0	92.0	2.9	6.9	9.8	1.3
26	5.0	8.0	5.2	91.3	10.1	0.0	10.1	1.0
27	3.8	8.2	5.4	82.3	0.0	0.0	0.0	6.1
28	1.3	10.0	6.2	90.0	3.0	0.0	3.0	4.0
29	3.5	9.0	6.6	81.7	3.7	0.0	3.7	2.0
30	4.0	9.2	6.8	82.0	5.8	0.8	6.6	1.2
31	5.0	9.0	6.8	85.0	7.3	1.1	8.4	1.5
Total:					120.6	42.6	163.2	60.0
Promedio:	4.5	9.4	6.8	83.7				

Estación: Almacafé Letras
Año : 2014

Dpto: Caldas
Mpio: Manizales

Latitud : 5° 3' N
Longitud: 75° 20' W
Altitud: 3684 m

Noviembre	Temperatura (°C)			Hum. Rel.(%)	Precipitación (mm)			Brillo Sol.(h)
	Min.	Máx.	Med.		Día	Noche	Total	
1	4.5	11.0	7.6	82.7	0.0	3.9	3.9	1.6
2	5.2	11.0	7.4	78.3	0.0	0.0	0.0	8.3
3	5.1	9.3	7.0	84.7	0.0	0.0	0.0	3.1
4	4.0	10.2	6.8	85.7	0.4	0.0	0.4	0.5
5	4.6	10.2	7.8	82.0	3.6	0.8	4.4	1.1
6	5.0	11.0	7.5	87.7	20.5	-0.0	20.5	2.9
7	5.2	12.2	8.4	72.0	2.4	0.0	2.4	4.3
8	4.6	10.0	6.6	83.3	5.4	0.0	5.4	1.4
9	3.8	10.1	7.6	82.0	1.5	0.0	1.5	0.2
10	5.0	10.3	6.2	90.3	20.7	0.0	20.7	0.8
11	4.6	9.4	5.6	94.3	1.3	7.3	8.6	0.6
12	4.0	11.0	5.0	95.7	0.9	1.3	2.2	0.0
13	3.4	7.7	5.6	85.7	2.9	0.8	3.7	2.1
14	4.0	8.6	6.6	85.0	0.4	0.0	0.4	1.1
15	3.4	10.4	6.0	81.3	0.0	0.0	0.0	5.5
16	3.0	8.0	6.1	80.0	0.4	0.0	0.4	0.5
17	5.0	10.2	6.5	81.3	2.2	0.0	2.2	3.3
18	3.7	11.2	7.0	77.3	0.8	2.2	3.0	1.2
19	4.0	9.0	7.2	90.3	1.2	0.0	1.2	0.9
20	4.8	9.1	7.1	86.7	3.9	0.0	3.9	1.2
21	4.0	11.3	6.7	88.0	7.5	9.7	17.2	4.1
22	4.2	10.5	7.0	88.0	7.8	12.6	20.4	1.1
23	5.0	12.0	8.0	77.7	0.0	0.0	0.0	5.9
24	5.7	10.4	7.6	80.3	0.0	0.0	0.0	5.9
25	4.0	9.2	7.0	84.7	1.2	0.0	1.2	2.6
26	4.1	10.2	6.4	81.3	0.0	1.4	1.4	0.5
27	4.2	10.6	7.0	80.0	0.0	0.0	0.0	7.4
28	3.8	11.8	7.4	72.3	1.1	0.0	1.1	4.3
29	4.0	10.0	7.3	89.0	0.0	0.0	0.0	1.2
30	6.0	9.5	7.5	80.3	1.8	0.0	1.8	0.6
31								
Total:					87.9	40.0	127.9	74.2
Promedio:	4.4	10.2	6.9	83.6				

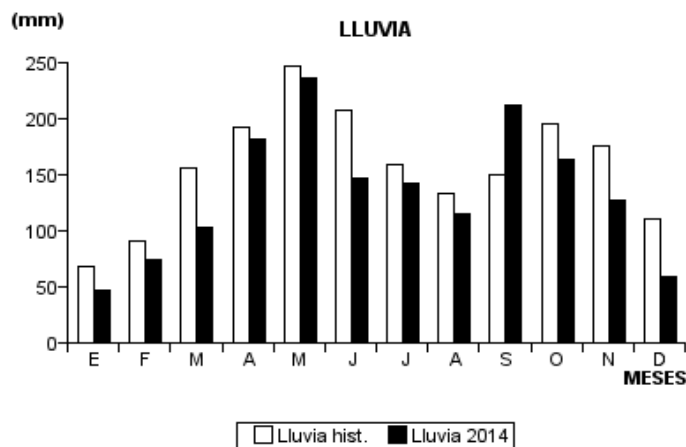
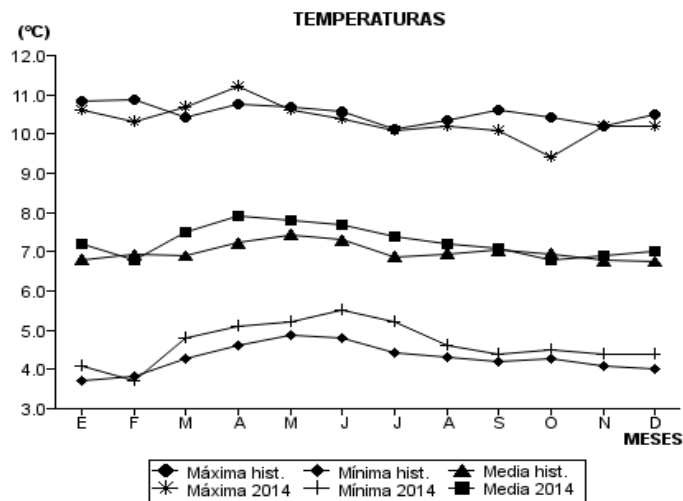
Diciembre	Temperatura (°C)			Hum. Rel.(%)	Precipitación (mm)			Brillo Sol.(h)
	Min.	Máx.	Med.		Día	Noche	Total	
1	5.4	10.0	7.8	76.0	0.0	0.0	0.0	5.9
2	6.0	10.4	8.2	72.0	0.0	0.0	0.0	4.2
3	4.0	9.7	7.6	86.7	0.0	0.0	0.0	0.5
4	4.6	10.4	7.1	83.3	0.0	2.6	2.6	3.4
5	4.0	11.0	7.3	82.7	0.0	0.0	0.0	2.3
6	4.6	9.2	6.7	91.0	0.0	0.0	0.0	0.8
7	4.7	8.9	6.8	87.0	2.4	2.0	4.4	0.7
8	5.0	12.0	7.4	76.0	2.1	8.4	10.5	3.1
9	5.1	10.0	6.8	80.0	3.8	0.0	3.8	0.0
10	2.0	10.0	6.4	92.7	7.0	0.0	7.0	3.0
11	4.2	10.5	6.4	82.7	7.0	4.0	11.0	0.4
12	4.5	11.0	7.4	84.7	0.0	1.4	1.4	3.3
13	4.7	7.6	6.0	96.0	4.7	4.1	8.8	0.2
14	5.0	8.0	6.6	88.0	0.4	0.6	1.0	0.7
15	4.4	10.2	6.6	72.3	1.1	0.0	1.1	2.9
16	3.0	10.7	7.1	81.0	0.0	0.5	0.5	6.1
17	4.0	10.2	6.4	84.3	0.9	0.6	1.5	1.4
18	4.0	10.9	6.5	82.7	0.0	0.0	0.0	7.4
19	3.3	10.1	6.2	87.3	0.0	0.0	0.0	2.6
20	4.0	10.2	7.0	80.7	0.0	0.0	0.0	0.5
21	5.0	12.0	7.1	90.7	0.0	0.0	0.0	2.3
22	5.2	9.3	6.8	64.0	0.0	0.0	0.0	8.3
23	5.0	10.9	7.4	70.0	0.0	0.0	0.0	9.2
24	3.7	11.4	7.6	63.0	0.0	0.0	0.0	7.2
25	5.0	9.9	7.2	87.0	0.7	4.6	5.3	0.3
26	5.1	11.0	8.0	52.0	0.0	0.0	0.0	8.8
27	4.8	10.0	7.1	68.7	0.0	0.0	0.0	9.2
28	4.3	10.0	6.5	65.0	0.0	0.0	0.0	8.1
29	3.0	11.0	6.7	73.7	0.0	0.0	0.0	8.5
30	3.0	10.2	6.8	66.7	0.0	0.0	0.0	9.6
31	5.0	11.0	7.7	62.0	0.0	0.7	0.7	7.9
Total:					30.1	29.5	59.6	128.8
Promedio:	4.4	10.2	7.0	78.4				

Estación: Almacafé Letras
 Año : 2014

Dpto: Caldas
 Mpio: Manizales

Latitud : 5° 3' N
 Longitud: 75° 20' W
 Altitud: 3684 m

MES	TEMPERATURA (°C)					PRECIPITACIÓN			
	Mín. Med.	Máx. Med.	Media	Max. Abs.	Mín. Abs.	Hum. Rel.(%)	Total mm.	Dias Lluvia	Brillo Sol.(h)
Enero	4.1	10.6	7.2	13.0	2.8	82.1	46.4	11	91.2
Febrero	3.7	10.3	6.8	13.0	0.5	86.5	73.5	18	67.6
Marzo	4.8	10.7	7.5	13.5	2.2	81.4	102.9	17	94.0
Abril	5.1	11.2	7.9	13.0	3.2	80.1	181.6	22	86.2
Mayo	5.2	10.6	7.8	13.0	3.8	80.6	236.8	26	85.8
Junio	5.5	10.4	7.7	12.8	4.0	79.5	147.2	22	73.6
Julio	5.2	10.1	7.4	11.5	4.0	78.2	142.6	18	118.0
Agosto	4.6	10.2	7.2	12.0	2.8	75.5	114.7	20	109.1
Septiembre	4.4	10.1	7.1	11.5	2.0	76.9	212.2	22	98.9
Octubre	4.5	9.4	6.8	12.4	1.3	83.7	163.2	26	60.0
Noviembre	4.4	10.2	6.9	12.2	3.0	83.6	127.9	23	74.2
Diciembre	4.4	10.2	7.0	12.0	2.0	78.4	59.6	14	128.8
Promedio:	4.7	10.3	7.3			80.5			
Absoluta:				13.5	0.5				
Total:							1608.6	239	1087.4



Estación: Agronomía
Año : 2014

Dpto: Caldas
Mpio: Manizales

Latitud : 5° 3' N
Longitud: 75° 30' W
Altitud: 2088 m

Enero	Temperatura (°C)			Hum. Rel.(%)	Precipitación (mm)			Brillo Sol.(h)
	Min.	Máx.	Med.		Día	Noche	Total	
1	13.7	20.5	16.6	82.0	0.0	0.0	0.0	2.8
2	13.0	19.8	15.7	86.7	5.4	0.0	5.4	1.2
3	11.5	21.6	16.2	81.7	1.0	0.0	1.0	3.7
4	12.5	22.4	17.3	76.0	0.0	0.0	0.0	6.6
5	13.0	20.6	16.3	77.0	3.3	0.0	3.3	3.0
6	12.4	19.3	14.4	90.0	13.4	-0.0	13.4	1.4
7	12.3	17.6	14.8	84.7	0.0	0.0	0.0	0.3
8	11.8	20.0	16.1	78.7	2.0	0.4	2.4	2.7
9	12.5	19.0	15.2	89.7	31.9	0.4	32.3	1.4
10	12.5	17.3	14.8	88.0	1.7	0.0	1.7	0.0
11	12.0	21.5	14.8	86.0	16.2	0.0	16.2	4.9
12	12.2	20.1	16.5	77.0	1.6	0.1	1.7	4.0
13	12.0	19.5	16.2	82.7	0.0	0.0	0.0	1.5
14	12.4	20.6	17.1	74.7	3.7	0.0	3.7	2.5
15	12.8	21.5	17.6	73.7	0.0	0.0	0.0	5.2
16	12.5	20.0	15.4	78.0	5.5	0.0	5.5	5.2
17	11.5	22.0	15.5	80.3	0.0	0.0	0.0	5.2
18	12.6	21.4	17.2	79.0	0.0	0.0	0.0	8.0
19	12.5	20.8	16.7	81.7	0.0	0.0	0.0	2.7
20	13.2	20.1	17.3	83.0	0.0	0.0	0.0	1.8
21	12.5	20.0	16.5	79.7	33.3	19.3	52.6	1.4
22	12.6	20.5	15.9	86.0	11.7	1.4	13.1	2.7
23	12.0	22.1	17.2	75.0	0.0	0.0	0.0	8.0
24	13.5	21.6	17.6	74.3	0.0	0.0	0.0	4.2
25	13.0	21.0	16.3	81.3	0.6	0.0	0.6	6.4
26	12.6	20.0	15.4	93.3	5.8	0.0	5.8	2.0
27	12.2	21.6	16.7	72.3	0.0	0.0	0.0	8.0
28	11.5	20.6	16.4	85.3	10.1	3.0	13.1	4.0
29	12.0	21.2	16.2	77.7	0.0	0.0	0.0	4.8
30	12.2	18.4	14.7	89.7	3.7	0.0	3.7	1.8
31	11.3	20.4	16.5	74.7	0.0	0.0	0.0	6.1
Total:					150.9	24.6	175.5	113.5
Promedio:	12.4	20.4	16.2	81.3				

Febrero	Temperatura (°C)			Hum. Rel.(%)	Precipitación (mm)			Brillo Sol.(h)
	Min.	Máx.	Med.		Día	Noche	Total	
1	12.0	22.3	16.1	76.3	17.0	4.2	21.2	4.7
2	13.4	19.5	16.4	86.0	1.7	0.0	1.7	1.2
3	13.5	22.5	17.4	74.7	0.0	0.0	0.0	2.2
4	13.0	23.0	18.2	68.0	0.0	9.9	9.9	8.6
5	13.5	18.6	15.4	87.3	19.0	0.0	19.0	0.4
6	12.0	23.5	16.4	77.0	0.0	0.0	0.0	7.4
7	12.2	22.1	17.7	79.0	0.0	1.8	1.8	9.2
8	14.1	21.7	17.0	84.3	0.4	0.0	0.4	3.4
9	13.5	21.0	16.7	84.7	4.4	0.0	4.4	3.0
10	13.6	23.0	17.3	82.3	0.0	0.0	0.0	4.8
11	14.4	20.5	17.8	90.0	0.0	0.0	0.0	0.5
12	14.5	22.5	17.3	83.7	5.3	0.0	5.3	5.0
13	14.6	20.7	16.7	87.7	9.2	1.9	11.1	0.2
14	13.5	19.0	15.6	91.7	1.3	0.0	1.3	1.2
15	13.7	23.5	17.6	75.0	0.2	0.0	0.2	7.0
16	13.5	22.0	18.0	79.7	0.0	0.0	0.0	6.2
17	15.0	23.3	17.8	84.7	0.4	0.0	0.4	5.5
18	14.3	23.0	17.4	84.0	26.5	0.0	26.5	7.1
19	14.2	23.5	17.8	89.7	0.5	0.3	0.8	3.7
20	14.9	23.0	17.8	78.0	0.7	1.3	2.0	6.1
21	15.5	22.0	17.8	80.0	0.6	12.3	12.9	2.9
22	14.9	20.7	16.7	81.3	2.2	0.7	2.9	1.0
23	14.0	20.0	16.9	78.0	0.2	0.5	0.7	2.5
24	14.7	23.0	17.5	75.3	3.0	3.7	6.7	2.9
25	14.5	20.2	17.5	82.3	0.0	0.5	0.5	0.7
26	15.0	22.0	18.0	80.0	0.0	2.2	2.2	1.3
27	14.3	20.3	15.8	89.3	19.3	16.7	36.0	0.5
28	14.0	18.8	16.1	88.0	4.9	2.6	7.5	1.2
29								
30								
31								
Total:					116.8	58.6	175.4	100.4
Promedio:	13.9	21.6	17.1	82.1				

Estación: Agronomía
Año : 2014

Dpto: Caldas
Mpio: Manizales

Latitud : 5° 3' N
Longitud: 75° 30' W
Altitud: 2088 m

Marzo	Temperatura (°C)			Hum. Rel.(%)	Precipitación (mm)			Brillo Sol.(h)
	Min.	Máx.	Med.		Día	Noche	Total	
1	14.4	17.4	15.7	91.3	5.9	3.9	9.8	0.2
2	14.2	19.5	16.2	85.0	12.1	19.1	31.2	0.7
3	13.8	19.2	15.8	86.3	20.2	0.0	20.2	0.1
4	13.4	21.6	16.8	81.3	1.0	6.2	7.2	4.0
5	14.0	19.0	16.6	86.0	0.6	5.4	6.0	0.0
6	13.9	19.3	16.8	82.0	1.1	0.0	1.1	1.5
7	13.6	20.8	16.8	80.0	0.0	15.9	15.9	3.9
8	13.7	21.2	16.4	76.7	1.3	0.5	1.8	3.5
9	14.2	21.0	16.2	79.0	7.0	5.7	12.7	2.3
10	13.5	20.0	15.9	85.0	0.0	0.0	0.0	2.3
11	14.0	19.5	17.0	76.0	0.0	0.0	0.0	1.9
12	14.5	20.8	16.4	78.3	17.2	0.0	17.2	1.5
13	14.0	18.6	15.7	81.3	10.0	0.0	10.0	0.1
14	13.0	22.5	15.8	78.3	3.8	0.0	3.8	2.9
15	14.4	22.3	17.6	79.7	1.1	0.1	1.2	3.0
16	13.5	20.8	17.0	75.0	0.0	0.0	0.0	2.0
17	14.2	22.3	17.7	78.3	0.9	4.7	5.6	1.6
18	14.5	20.4	17.3	87.7	0.0	0.0	0.0	1.8
19	14.2	24.0	18.8	69.7	0.0	0.0	0.0	9.2
20	14.5	22.2	18.4	81.0	0.0	0.0	0.0	2.5
21	15.2	22.0	17.4	79.3	10.7	0.0	10.7	1.4
22	14.8	23.5	18.8	77.3	0.0	0.0	0.0	5.0
23	15.5	23.4	18.6	70.0	0.0	0.0	0.0	1.5
24	14.8	21.3	17.2	78.3	7.8	10.2	18.0	1.2
25	14.5	21.5	17.0	80.7	14.8	3.9	18.7	0.8
26	14.2	20.2	16.8	83.3	0.7	0.0	0.7	1.1
27	14.0	22.5	17.8	68.0	0.0	0.0	0.0	9.2
28	14.2	24.2	19.4	70.3	0.0	0.0	0.0	10.2
29	14.5	24.0	19.0	70.0	0.0	0.0	0.0	7.1
30	14.4	23.0	17.8	75.3	0.0	0.0	0.0	3.2
31	14.0	23.3	18.9	66.7	0.0	0.0	0.0	7.9
Total:					116.2	75.6	191.8	93.6
Promedio:	14.2	21.3	17.2	78.6				

Abril	Temperatura (°C)			Hum. Rel.(%)	Precipitación (mm)			Brillo Sol.(h)
	Min.	Máx.	Med.		Día	Noche	Total	
1	14.0	24.0	18.3	58.3	0.0	0.0	0.0	7.1
2	13.8	23.6	18.8	69.0	0.0	0.2	0.2	5.3
3	15.8	23.3	18.6	73.3	5.9	0.9	6.8	3.6
4	15.2	24.0	19.4	71.0	0.0	0.0	0.0	7.9
5	15.0	24.5	19.2	69.0	0.0	3.4	3.4	8.2
6	15.6	22.5	18.7	75.3	0.0	0.0	0.0	0.8
7	15.5	23.5	18.3	76.0	4.5	0.0	4.5	5.1
8	15.8	23.5	18.8	73.7	0.0	0.0	0.0	7.3
9	14.5	24.0	18.0	77.7	4.4	5.2	9.6	8.1
10	14.6	22.0	18.8	73.7	5.6	0.0	5.6	7.0
11	14.8	23.5	18.0	74.7	3.2	0.0	3.2	5.3
12	14.5	20.5	16.8	86.0	1.2	0.0	1.2	0.7
13	13.5	23.6	19.0	65.3	0.0	0.0	0.0	7.4
14	14.5	23.5	17.9	69.7	0.0	0.8	0.8	3.3
15	14.0	20.5	16.2	85.7	6.1	0.3	6.4	0.3
16	14.2	21.4	17.0	82.3	3.7	0.7	4.4	1.6
17	14.5	22.0	18.1	80.3	0.0	0.0	0.0	3.6
18	15.0	20.0	16.8	80.7	10.7	0.0	10.7	1.3
19	14.8	22.4	17.6	72.3	0.2	4.7	4.9	1.2
20	15.0	21.5	17.8	71.0	0.0	0.0	0.0	0.0
21	14.3	21.3	17.1	78.0	0.0	0.0	0.0	2.2
22	14.5	20.8	16.8	86.0	0.0	0.0	0.0	0.2
23	15.0	20.6	16.7	82.3	3.6	12.2	15.8	2.1
24	14.4	18.5	15.6	86.3	0.7	-0.0	0.7	0.0
25	13.5	21.5	16.0	83.3	9.5	8.7	18.2	5.3
26	14.0	19.2	16.2	86.0	2.3	1.0	3.3	0.2
27	14.2	21.5	18.3	78.3	1.0	0.2	1.2	4.0
28	15.5	22.6	18.0	80.7	0.0	6.0	6.0	1.7
29	15.0	21.7	16.8	81.7	0.7	-0.0	0.7	2.8
30	14.0	23.0	17.7	78.0	6.6	10.0	16.6	4.1
31								
Total:					69.9	54.3	124.2	107.7
Promedio:	14.6	22.2	17.7	76.9				

Estación: Agronomía
Año : 2014

Dpto: Caldas
Mpio: Manizales

Latitud : 5° 3' N
Longitud: 75° 30' W
Altitud: 2088 m

Mayo	Temperatura (°C)			Hum. Rel.(%)	Precipitación (mm)			Brillo Sol.(h)
	Min.	Máx.	Med.		Día	Noche	Total	
1	15.5	20.3	17.6	77.0	0.2	0.1	0.3	0.6
2	14.6	19.4	16.2	87.0	9.7	0.8	10.5	1.4
3	14.7	21.3	17.4	80.0	1.5	0.0	1.5	2.1
4	15.0	20.9	17.6	79.7	0.3	0.5	0.8	2.1
5	15.2	22.1	18.4	72.7	10.0	0.3	10.3	6.9
6	14.0	20.0	17.2	83.3	0.0	0.0	0.0	1.6
7	14.5	19.0	16.8	84.0	0.0	0.0	0.0	0.1
8	13.6	20.5	16.2	79.3	73.7	39.4	113.1	2.2
9	13.5	18.0	15.0	87.3	12.5	18.2	30.7	0.0
10	14.0	20.0	16.2	82.3	2.6	11.6	14.2	0.8
11	14.5	21.0	17.0	81.0	0.1	0.0	0.1	4.2
12	13.5	21.5	17.4	77.7	3.8	0.0	3.8	5.2
13	14.6	23.8	19.1	69.7	3.1	0.0	3.1	5.0
14	15.5	21.3	17.5	83.3	0.0	1.1	1.1	0.2
15	14.5	22.0	18.0	76.7	0.4	4.5	4.9	5.3
16	14.6	21.3	17.3	80.0	0.6	21.6	22.2	1.8
17	14.4	19.6	16.8	82.0	0.6	0.0	0.6	1.5
18	15.0	20.4	17.0	77.7	1.9	0.0	1.9	0.3
19	14.0	21.9	17.2	80.0	0.6	0.0	0.6	4.2
20	14.5	20.9	16.5	83.7	8.0	0.0	8.0	1.6
21	13.0	21.1	17.4	76.0	0.0	0.0	0.0	2.7
22	14.6	23.6	17.3	73.7	39.3	20.2	59.5	5.8
23	13.0	22.0	16.4	76.7	5.7	0.0	5.7	2.4
24	14.6	22.4	17.9	71.7	0.0	0.0	0.0	4.7
25	14.3	22.0	17.8	75.0	0.0	0.0	0.0	4.1
26	14.0	21.6	17.8	73.3	0.0	0.0	0.0	4.5
27	14.6	20.8	17.8	77.3	1.0	0.0	1.0	0.2
28	15.5	21.1	17.4	79.3	1.8	2.8	4.6	2.0
29	14.5	17.2	15.6	92.3	17.5	0.0	17.5	0.0
30	13.5	21.4	17.0	79.7	0.0	0.0	0.0	6.2
31	15.5	23.6	18.6	74.3	0.0	0.0	0.0	6.9
Total:					194.9	121.1	316.0	86.6
Promedio:	14.4	21.0	17.2	79.2				

Junio	Temperatura (°C)			Hum. Rel.(%)	Precipitación (mm)			Brillo Sol.(h)
	Min.	Máx.	Med.		Día	Noche	Total	
1	15.5	21.5	18.1	81.3	0.0	0.0	0.0	1.6
2	16.0	19.6	16.8	87.7	0.8	0.0	0.8	0.1
3	14.0	21.3	18.2	71.3	0.0	2.9	2.9	3.0
4	15.5	21.5	17.8	85.0	0.0	0.2	0.2	3.6
5	15.9	21.8	19.2	78.3	0.0	0.0	0.0	3.8
6	15.4	22.2	18.3	81.0	0.5	0.3	0.8	2.0
7	15.5	21.3	17.6	82.7	2.5	0.5	3.0	0.7
8	14.5	22.5	17.6	76.3	2.6	2.7	5.3	5.3
9	14.2	22.2	17.4	81.3	0.0	0.0	0.0	4.1
10	15.3	22.2	18.7	72.0	0.2	0.0	0.2	6.2
11	15.0	24.0	19.2	61.3	0.0	0.0	0.0	7.3
12	15.4	22.3	18.8	74.3	0.0	0.0	0.0	1.3
13	15.2	23.4	18.5	78.3	0.0	0.0	0.0	5.1
14	15.8	21.5	17.7	81.3	1.1	0.0	1.1	0.5
15	14.5	23.2	18.3	67.0	0.0	0.2	0.2	4.1
16	15.6	23.1	18.7	71.0	0.0	0.0	0.0	4.0
17	15.0	22.2	18.4	76.3	0.2	0.0	0.2	3.8
18	15.5	21.0	18.2	74.0	4.2	0.0	4.2	2.4
19	15.0	20.5	17.6	80.7	1.4	0.0	1.4	2.9
20	13.9	21.0	17.0	72.7	0.3	0.0	0.3	1.5
21	15.0	20.6	17.0	80.0	0.1	0.0	0.1	0.6
22	15.5	21.8	17.9	71.3	0.0	0.0	0.0	2.7
23	15.8	23.1	18.8	71.7	0.0	0.6	0.6	2.2
24	15.4	20.0	17.4	82.0	0.4	7.1	7.5	1.0
25	14.0	17.6	15.4	87.7	6.3	0.0	6.3	0.4
26	12.9	21.0	16.2	83.7	0.7	-0.0	0.7	4.6
27	12.5	20.9	16.4	74.3	0.0	0.0	0.0	2.8
28	13.5	22.2	17.8	73.7	0.0	3.3	3.3	3.4
29	15.5	24.1	19.7	61.3	0.0	0.0	0.0	5.7
30	15.0	20.6	18.0	76.7	0.0	0.9	0.9	0.3
31								
Total:					21.3	18.7	40.0	87.0
Promedio:	14.9	21.7	17.9	76.5				

Estación: Agronomía
Año : 2014

Dpto: Caldas
Mpio: Manizales

Latitud : 5° 3' N
Longitud: 75° 30' W
Altitud: 2088 m

Julio	Temperatura (°C)			Hum. Rel.(%)	Precipitación (mm)			Brillo Sol.(h)
	Min.	Máx.	Med.		Día	Noche	Total	
1	15.0	22.5	18.4	66.3	0.0	2.5	2.5	2.0
2	14.4	22.3	17.8	70.0	0.0	0.0	0.0	6.0
3	14.2	24.5	19.3	66.0	0.0	0.0	0.0	7.8
4	14.5	22.2	17.6	68.0	0.0	1.7	1.7	3.5
5	13.6	22.9	18.6	63.0	0.0	0.0	0.0	9.5
6	15.5	23.5	18.2	78.3	0.0	0.0	0.0	4.7
7	15.2	21.0	17.8	79.3	0.9	0.9	1.8	3.6
8	14.0	22.0	18.3	68.3	0.0	0.0	0.0	7.5
9	15.0	22.5	18.0	68.7	0.0	0.0	0.0	3.8
10	15.2	23.0	19.0	68.7	0.0	0.0	0.0	4.3
11	15.5	23.6	18.8	68.7	0.0	0.5	0.5	5.0
12	15.0	23.8	18.5	71.7	0.6	0.0	0.6	5.1
13	15.1	23.5	19.6	63.0	0.0	0.0	0.0	8.8
14	14.9	24.0	19.4	64.0	0.0	0.0	0.0	7.0
15	14.5	22.3	17.8	64.7	0.0	0.0	0.0	5.8
16	15.0	23.3	19.7	62.7	0.0	0.0	0.0	9.3
17	14.5	23.2	18.8	60.7	0.0	0.0	0.0	5.7
18	14.9	23.0	19.2	63.7	0.0	0.0	0.0	5.5
19	14.4	24.0	19.2	57.3	0.0	0.0	0.0	8.8
20	14.9	22.0	18.0	66.0	0.0	0.0	0.0	4.9
21	15.0	24.5	19.6	63.3	0.0	0.0	0.0	7.5
22	15.5	23.2	19.2	67.3	0.0	0.0	0.0	4.2
23	15.6	23.0	19.2	66.0	0.0	0.0	0.0	3.4
24	14.5	23.3	19.2	62.7	0.0	0.0	0.0	5.9
25	14.7	24.0	20.3	53.3	0.0	0.0	0.0	9.6
26	15.2	21.5	17.7	78.0	0.0	0.9	0.9	3.9
27	14.2	21.0	17.0	79.7	0.0	0.0	0.0	1.1
28	14.0	24.9	19.8	54.3	0.0	0.0	0.0	9.8
29	14.0	23.1	18.2	64.0	0.0	0.0	0.0	3.9
30	15.0	23.0	18.6	60.0	0.0	0.0	0.0	4.0
31	14.0	24.0	19.0	61.7	0.0	0.0	0.0	7.5
Total:					1.5	6.5	8.0	179.4
Promedio:	14.7	23.1	18.7	66.1				

Agosto	Temperatura (°C)			Hum. Rel.(%)	Precipitación (mm)			Brillo Sol.(h)
	Min.	Máx.	Med.		Día	Noche	Total	
1	14.4	22.8	19.1	63.3	0.0	3.8	3.8	4.6
2	15.0	19.0	16.8	81.7	2.5	0.3	2.8	0.6
3	14.2	21.1	17.6	69.3	0.0	0.0	0.0	3.2
4	13.5	22.1	17.7	68.7	0.0	0.0	0.0	5.8
5	14.0	20.5	17.8	72.7	0.9	0.0	0.9	1.8
6	13.4	21.0	17.4	75.7	0.1	18.2	18.3	3.4
7	13.9	21.5	16.1	77.3	0.0	0.0	0.0	2.9
8	13.5	21.6	17.8	71.0	0.0	0.0	0.0	2.3
9	14.0	21.4	17.6	69.0	0.3	0.0	0.3	4.7
10	14.5	20.0	16.2	79.3	0.4	0.0	0.4	2.2
11	14.0	22.6	17.6	78.7	0.2	4.8	5.0	5.1
12	14.3	21.5	17.9	65.3	0.0	0.0	0.0	7.0
13	14.0	22.5	18.0	65.7	0.0	0.0	0.0	7.3
14	14.5	23.5	18.4	64.0	0.0	0.0	0.0	5.1
15	14.0	24.5	19.4	54.0	0.0	0.0	0.0	6.9
16	15.0	23.1	19.7	60.3	0.0	0.0	0.0	9.0
17	15.4	23.0	18.4	78.0	1.1	3.2	4.3	5.3
18	15.0	20.2	16.9	74.7	0.6	0.5	1.1	2.3
19	14.0	20.0	16.6	74.0	0.0	0.0	0.0	3.9
20	12.9	22.5	17.8	67.0	0.0	0.0	0.0	5.7
21	14.0	22.0	17.9	67.0	0.0	0.0	0.0	5.3
22	13.5	20.5	16.6	78.3	0.7	7.0	7.7	3.1
23	13.6	18.5	16.2	85.3	0.0	0.0	0.0	1.3
24	12.5	21.6	17.4	75.0	1.8	1.1	2.9	7.8
25	14.0	19.5	16.2	86.3	4.5	0.0	4.5	0.3
26	13.0	19.8	16.1	77.0	11.5	0.2	11.7	0.6
27	13.6	18.1	16.0	83.7	0.0	0.6	0.6	0.3
28	12.9	19.9	16.0	79.3	0.0	0.3	0.3	0.0
29	13.9	22.5	17.6	65.7	0.0	0.0	0.0	3.4
30	13.5	24.0	19.8	47.3	0.0	0.0	0.0	10.3
31	13.3	25.0	19.4	48.3	0.0	0.0	0.0	9.9
Total:					24.6	40.0	64.6	131.4
Promedio:	13.9	21.5	17.5	71.1				

Estación: Agronomía
Año : 2014

Dpto: Caldas
Mpio: Manizales

Latitud : 5° 3' N
Longitud: 75° 30' W
Altitud: 2088 m

Septiembre	Temperatura (°C)			Hum. Rel.(%)	Precipitación (mm)			Brillo Sol.(h)
	Min.	Máx.	Med.		Día	Noche	Total	
1	13.5	24.0	18.9	57.0	0.0	0.0	0.0	8.6
2	14.5	21.5	16.8	77.7	1.4	0.0	1.4	0.4
3	13.0	22.2	17.7	67.0	0.3	6.4	6.7	7.3
4	13.4	22.0	17.2	75.3	0.0	0.0	0.0	5.2
5	15.0	24.0	18.1	70.7	0.0	0.0	0.0	5.4
6	14.3	23.7	18.7	66.0	0.0	0.0	0.0	5.6
7	14.0	21.3	18.2	67.0	0.0	0.0	0.0	1.9
8	14.5	23.0	18.5	66.0	0.0	0.0	0.0	2.9
9	13.6	25.0	19.5	66.3	0.0	0.0	0.0	9.5
10	14.9	21.6	18.0	79.3	0.6	0.4	1.0	0.6
11	14.5	20.5	16.0	88.3	7.8	6.3	14.1	1.8
12	13.5	19.0	15.9	91.0	0.1	0.0	0.1	1.2
13	14.4	21.1	17.0	78.7	0.2	0.0	0.2	1.2
14	13.5	19.5	15.9	87.0	4.3	5.9	10.2	1.1
15	13.0	21.0	16.8	77.3	0.0	0.0	0.0	3.9
16	12.9	21.5	16.0	75.3	2.8	0.0	2.8	4.9
17	14.0	21.0	17.4	77.3	0.0	23.8	23.8	4.1
18	13.0	20.1	15.7	82.7	1.1	0.1	1.2	3.0
19	13.5	19.0	16.0	86.0	19.7	3.4	23.1	3.1
20	13.0	17.9	14.9	89.7	5.6	2.5	8.1	0.0
21	12.9	22.0	17.5	75.0	3.0	2.7	5.7	2.6
22	13.6	19.0	15.2	87.7	0.0	4.9	4.9	0.8
23	12.0	22.0	16.4	77.3	3.4	0.0	3.4	4.6
24	13.4	22.4	18.2	74.7	0.0	0.0	0.0	6.6
25	14.0	21.5	17.2	82.7	0.1	0.6	0.7	4.8
26	13.5	20.5	15.6	82.7	7.2	0.0	7.2	2.1
27	11.5	24.5	18.2	68.7	0.0	0.0	0.0	7.6
28	14.3	22.2	18.1	72.7	2.0	0.0	2.0	3.4
29	13.5	22.6	18.4	68.0	0.0	0.0	0.0	6.7
30	14.0	24.5	19.7	47.7	0.0	0.0	0.0	10.4
31								
Total:					59.6	57.0	116.6	121.3
Promedio:	13.6	21.7	17.3	75.4				

Octubre	Temperatura (°C)			Hum. Rel.(%)	Precipitación (mm)			Brillo Sol.(h)
	Min.	Máx.	Med.		Día	Noche	Total	
1	13.8	23.0	18.3	61.7	0.0	0.0	0.0	8.4
2	15.0	22.0	18.9	64.0	0.0	0.0	0.0	5.0
3	14.0	21.0	17.4	75.0	0.0	0.0	0.0	3.9
4	13.8	22.5	17.3	76.0	0.0	0.0	0.0	5.2
5	13.5	21.5	17.2	80.0	1.9	0.0	1.9	3.8
6	14.0	22.4	16.8	91.0	0.8	0.9	1.7	4.5
7	14.5	19.0	16.2	89.0	5.7	7.7	13.4	2.3
8	13.8	18.5	15.9	90.7	1.6	14.8	16.4	0.0
9	13.5	17.0	15.0	94.3	1.3	7.3	8.6	0.3
10	13.2	20.3	15.8	85.7	27.2	0.0	27.2	1.8
11	14.5	20.4	15.7	85.3	5.0	0.0	5.0	0.6
12	14.0	20.5	17.2	84.3	0.0	0.9	0.9	2.9
13	14.5	20.8	16.0	86.0	3.9	4.6	8.5	1.4
14	14.4	20.5	16.6	87.7	0.3	0.0	0.3	0.9
15	14.5	20.3	17.1	84.0	0.0	0.0	0.0	1.3
16	13.0	22.8	17.3	82.7	0.0	0.6	0.6	8.5
17	13.6	20.0	17.0	87.0	12.5	12.2	24.7	3.5
18	13.5	19.0	15.8	90.7	3.7	0.1	3.8	1.0
19	13.8	21.0	14.7	93.7	18.0	21.0	39.0	1.2
20	13.0	21.5	16.6	84.7	2.6	0.0	2.6	1.1
21	13.5	22.5	17.3	83.3	0.0	0.0	0.0	6.6
22	14.3	20.5	15.8	85.0	6.6	0.4	7.0	3.0
23	13.6	20.0	16.0	88.3	0.4	1.0	1.4	3.6
24	13.4	21.7	17.2	86.7	0.1	0.7	0.8	3.5
25	14.0	21.5	17.2	87.0	0.5	15.3	15.8	2.5
26	13.4	16.5	14.1	89.7	4.8	0.0	4.8	0.3
27	12.6	22.5	17.1	76.7	0.0	0.0	0.0	8.9
28	13.0	23.0	17.6	78.3	5.6	0.3	5.9	8.4
29	12.9	23.9	17.2	82.3	1.4	0.0	1.4	5.7
30	13.5	21.1	16.6	86.0	0.0	17.0	17.0	2.8
31	13.3	19.1	15.2	90.7	1.7	0.1	1.8	2.1
Total:					105.6	104.9	210.5	105.0
Promedio:	13.7	20.8	16.6	84.1				

Estación: Agronomía
Año : 2014

Dpto: Caldas
Mpio: Manizales

Latitud : 5° 3' N
Longitud: 75° 30' W
Altitud: 2088 m

Noviembre	Temperatura (°C)			Hum. Rel.(%)	Precipitación (mm)			Brillo Sol.(h)
	Min.	Máx.	Med.		Día	Noche	Total	
1	12.4	22.0	17.4	82.0	1.3	0.0	1.3	3.1
2	14.5	22.4	18.0	82.3	0.0	0.0	0.0	8.2
3	13.2	23.0	18.6	80.0	0.5	0.0	0.5	6.4
4	14.0	20.6	15.8	78.7	5.6	0.0	5.6	1.3
5	14.3	22.3	17.5	84.0	1.0	13.2	14.2	5.6
6	14.2	22.7	17.9	74.0	0.5	5.4	5.9	5.1
7	13.2	24.0	17.8	69.0	9.2	0.0	9.2	8.6
8	13.6	22.5	16.4	77.0	30.0	0.0	30.0	6.1
9	13.5	22.4	17.1	79.7	0.0	20.2	20.2	5.3
10	14.3	18.7	15.8	87.7	9.6	15.4	25.0	1.3
11	14.0	20.3	15.8	92.0	0.7	18.1	18.8	0.6
12	12.6	17.1	14.6	90.0	0.9	0.5	1.4	0.0
13	12.8	21.5	16.1	82.3	1.9	1.8	3.7	3.0
14	13.4	20.5	16.1	79.3	28.8	0.0	28.8	2.4
15	12.6	21.7	16.8	67.3	0.0	0.0	0.0	8.4
16	13.0	20.4	16.7	78.0	0.2	0.0	0.2	0.9
17	13.4	20.0	16.0	83.0	0.0	0.0	0.0	5.6
18	12.0	20.0	15.6	83.0	0.0	25.5	25.5	6.1
19	12.6	17.4	15.9	90.7	0.0	0.0	0.0	1.6
20	13.8	19.2	15.8	82.7	5.7	0.9	6.6	0.6
21	14.4	19.0	15.8	85.0	3.7	0.0	3.7	0.8
22	13.5	19.6	16.2	79.7	6.7	0.0	6.7	2.5
23	13.4	20.5	16.9	80.0	0.0	0.0	0.0	3.4
24	13.2	24.7	17.6	74.3	0.0	0.0	0.0	7.2
25	14.4	20.1	17.2	80.7	1.0	3.7	4.7	1.6
26	13.5	17.5	15.4	91.0	34.2	0.9	35.1	0.0
27	13.0	22.0	17.4	77.0	0.0	0.0	0.0	6.6
28	14.0	23.1	18.4	71.7	0.0	0.0	0.0	6.6
29	14.6	23.5	18.2	71.3	0.0	0.0	0.0	5.5
30	15.0	22.5	18.6	80.7	1.7	0.0	1.7	4.5
31								
Total:					143.2	105.6	248.8	118.9
Promedio:	13.5	21.0	16.8	80.5				

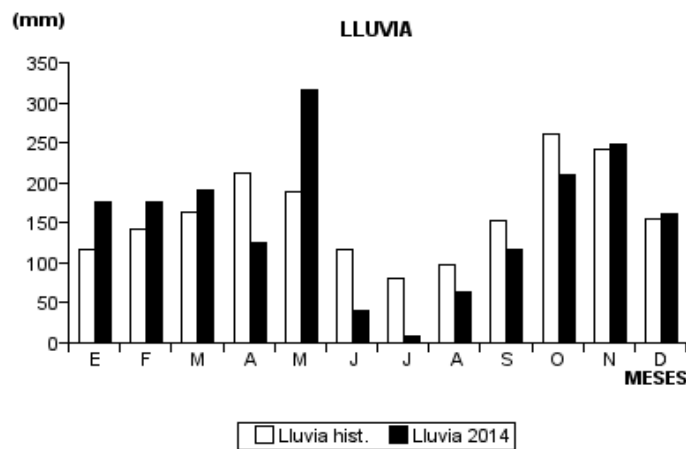
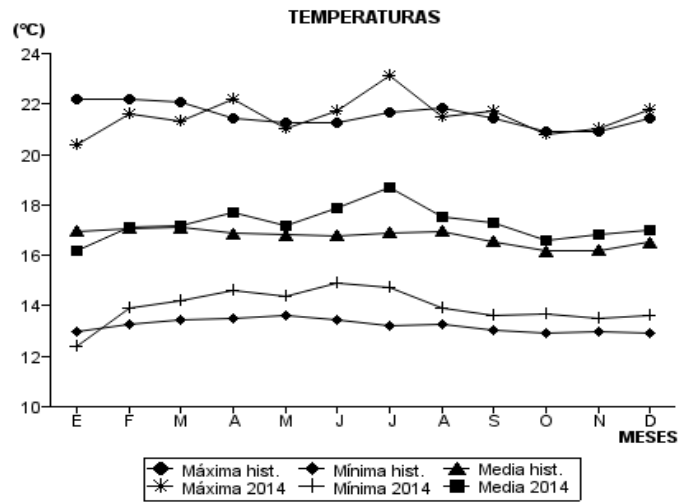
Diciembre	Temperatura (°C)			Hum. Rel.(%)	Precipitación (mm)			Brillo Sol.(h)
	Min.	Máx.	Med.		Día	Noche	Total	
1	14.5	24.0	17.8	73.7	0.0	0.0	0.0	8.1
2	14.3	23.0	18.4	69.3	0.0	0.0	0.0	6.3
3	14.2	21.0	17.2	78.0	0.0	0.0	0.0	0.9
4	13.5	22.1	16.6	78.0	3.1	0.0	3.1	2.3
5	13.8	21.0	16.4	81.3	9.5	0.5	10.0	2.8
6	14.2	20.6	16.4	83.0	21.1	0.0	21.1	1.2
7	13.8	21.5	15.8	82.7	60.2	6.2	66.4	1.7
8	12.7	22.5	18.0	68.0	0.0	31.4	31.4	10.4
9	13.0	19.3	15.2	81.3	0.9	2.3	3.2	2.0
10	11.7	21.0	15.2	78.7	12.5	0.1	12.6	3.7
11	12.5	18.5	15.4	77.3	0.0	0.0	0.0	1.8
12	13.2	19.1	15.1	79.3	2.0	0.5	2.5	0.9
13	12.6	15.0	13.3	90.3	2.7	0.6	3.3	0.0
14	11.7	21.3	16.6	81.7	0.0	0.0	0.0	5.2
15	13.1	22.0	16.4	72.3	0.8	0.0	0.8	5.9
16	12.5	22.5	17.3	71.3	0.0	0.0	0.0	6.9
17	13.0	20.1	16.5	85.7	0.4	0.1	0.5	0.9
18	13.6	22.0	17.0	74.7	0.9	0.3	1.2	7.2
19	13.7	22.2	17.2	75.3	0.0	0.0	0.0	7.9
20	14.6	21.2	16.8	79.3	3.9	0.0	3.9	2.6
21	13.5	22.2	16.4	76.7	2.1	0.0	2.1	1.9
22	14.5	23.0	17.8	73.0	0.0	0.0	0.0	8.1
23	15.0	22.7	18.0	69.3	0.0	0.0	0.0	8.5
24	14.0	23.2	18.1	65.7	0.0	0.0	0.0	9.0
25	15.8	23.2	18.2	61.7	0.0	0.1	0.1	3.1
26	13.4	23.2	18.1	62.3	0.0	0.0	0.0	8.0
27	14.2	23.2	18.6	65.7	0.0	0.0	0.0	6.5
28	14.5	23.0	18.0	68.0	0.0	0.0	0.0	7.6
29	14.0	26.0	17.8	67.0	0.0	0.0	0.0	8.8
30	13.2	22.5	17.7	62.0	0.0	0.0	0.0	9.7
31	13.6	23.8	18.6	64.0	0.0	0.0	0.0	10.3
Total:					120.1	42.1	162.2	160.2
Promedio:	13.6	21.8	17.0	74.1				

Estación: Agronomía
Año : 2014

Dpto: Caldas
Mpio: Manizales

Latitud : 5° 3' N
Longitud: 75° 30' W
Altitud: 2088 m

MES	TEMPERATURA (°C)					PRECIPITACIÓN			
	Mín. Med.	Máx. Med.	Media	Max. Abs.	Mín. Abs.	Hum. Rel.(%)	Total mm.	Dias Lluvia	Brillo Sol.(h)
Enero	12.4	20.4	16.2	22.4	11.3	81.3	175.5	17	113.5
Febrero	13.9	21.6	17.1	23.5	12.0	82.1	175.4	23	100.4
Marzo	14.2	21.3	17.2	24.2	13.0	78.6	191.8	18	93.6
Abril	14.6	22.2	17.7	24.5	13.5	76.9	124.2	21	107.7
Mayo	14.4	21.0	17.2	23.8	13.0	79.2	316.0	23	86.6
Junio	14.9	21.7	17.9	24.1	12.5	76.5	40.0	20	87.0
Julio	14.7	23.1	18.7	24.9	13.6	66.1	8.0	6	179.4
Agosto	13.9	21.5	17.5	25.0	12.5	71.1	64.6	15	131.4
Septiembre	13.6	21.7	17.3	25.0	11.5	75.4	116.6	18	121.3
Octubre	13.7	20.8	16.6	23.9	12.6	84.1	210.5	24	105.0
Noviembre	13.5	21.0	16.8	24.7	12.0	80.5	248.8	21	118.9
Diciembre	13.6	21.8	17.0	26.0	11.7	74.1	162.2	15	160.2
Promedio:	14.0	21.5	17.3			77.2			
Absoluta:				26.0	11.3				
Total:							1833.6	221	1405.0



Estación: Planalto
Año : 2014

Dpto: Caldas
Mpio: Manizales

Latitud : 4° 59' N
Longitud: 75° 35' W
Altitud: 1413 m

Enero	Temperatura (°C)			Hum. Rel.(%)	Precipitación (mm)			Brillo Sol.(h)
	Min.	Máx.	Med.		Día	Noche	Total	
1	17.7	26.2	21.9	83.3	0.0	0.0	0.0	
2	17.5	25.0	19.6	83.7	0.3	0.0	0.3	
3	15.8	27.8	21.8	77.3	0.0	0.0	0.0	
4	17.0	28.6	21.5	76.0	0.7	0.0	0.7	
5	17.6	28.0	21.0	82.3	6.0	0.1	6.1	
6	16.5	23.4	18.3	93.7	19.0	0.0	19.0	
7	15.5	23.2	19.0	87.7	0.6	0.0	0.6	
8	16.2	26.6	20.4	79.0	0.0	0.0	0.0	
9	17.5	25.6	20.7	82.0	0.2	4.3	4.5	
10	16.8	24.0	19.4	87.0	6.7	0.0	6.7	
11	16.2	27.5	19.6	83.7	12.9	0.0	12.9	
12	16.0	28.2	21.5	76.0	0.0	0.0	0.0	
13	17.4	28.0	22.3	74.0	1.1	3.1	4.2	
14	17.2	27.8	22.2	73.7	0.0	0.0	0.0	
15	17.8	28.6	22.1	72.3	0.0	0.0	0.0	
16	17.3	28.0	21.4	73.3	0.0	0.0	0.0	
17	16.0	26.5	20.6	78.3	0.0	0.0	0.0	
18	16.8	28.6	22.8	74.7	0.0	5.2	5.2	
19	17.2	27.9	22.0	81.3	0.0	0.0	0.0	
20	19.0	26.0	21.5	84.7	0.0	0.2	0.2	
21	17.5	25.8	20.6	83.0	68.3	61.0	129.3	
22	16.5	25.8	19.9	86.7	15.8	1.3	17.1	
23	14.4	26.6	20.6	83.3	0.0	0.0	0.0	
24	17.3	27.0	21.4	83.0	4.5	0.1	4.6	
25	17.0	26.8	20.9	80.7	0.2	0.0	0.2	
26	17.3	23.0	19.1	94.7	4.2	0.1	4.3	
27	17.5	27.6	22.0	79.0	0.0	0.0	0.0	
28	17.4	26.2	21.3	82.3	0.2	0.1	0.3	
29	17.8	27.6	22.0	79.0	0.0	0.0	0.0	
30	17.5	24.0	19.2	85.3	8.0	0.0	8.0	
31	16.0	27.6	21.9	72.0	0.0	0.0	0.0	
Total:					148.7	75.5	224.2	
Promedio:	16.9	26.6	20.9	81.1				

Febrero	Temperatura (°C)			Hum. Rel.(%)	Precipitación (mm)			Brillo Sol.(h)
	Min.	Máx.	Med.		Día	Noche	Total	
1	17.5	28.0	22.6	72.0	0.0	27.7	27.7	
2	18.5	24.8	20.5	91.3	2.8	0.3	3.1	
3	18.0	27.0	21.6	78.3	0.0	0.0	0.0	
4	17.0	27.8	21.8	75.7	0.0	0.6	0.6	
5	17.8	23.0	19.8	89.0	18.0	0.0	18.0	
6	15.8	26.2	20.3	77.7	0.0	0.0	0.0	
7	16.5	28.4	22.0	72.7	0.0	0.6	0.6	
8	18.0	27.6	22.7	75.0	0.0	0.0	0.0	
9	17.0	27.4	21.2	79.7	0.2	0.0	0.2	
10	17.6	28.4	22.0	74.3	0.0	2.1	2.1	
11	18.0	25.2	21.2	87.3	0.0	0.0	0.0	
12	18.4	27.6	21.8	78.0	0.0	21.8	21.8	
13	17.2	26.2	20.6	83.3	0.2	1.4	1.6	
14	16.8	23.5	19.7	85.7	0.0	0.0	0.0	
15	16.0	28.0	21.6	72.7	0.0	0.0	0.0	
16	15.8	28.3	21.4	74.3	0.0	0.0	0.0	
17	17.5	29.0	20.4	80.0	29.2	0.0	29.2	
18	15.5	28.1	20.2	80.7	15.0	0.0	15.0	
19	16.6	25.0	19.6	86.3	1.2	0.0	1.2	
20	17.4	27.6	21.9	78.7	0.0	9.6	9.6	
21	18.6	26.9	20.7	83.7	16.2	7.5	23.7	
22	17.8	24.5	20.2	85.0	0.0	0.0	0.0	
23	17.7	27.4	21.7	77.0	0.0	0.3	0.3	
24	18.0	27.6	22.0	78.0	0.0	0.0	0.0	
25	18.2	25.0	21.2	88.0	0.0	2.2	2.2	
26	17.9	26.2	21.5	84.3	0.2	0.0	0.2	
27	18.4	26.0	20.2	89.7	2.0	30.4	32.4	
28	16.9	24.5	20.0	86.3	0.0	4.5	4.5	
29								
30								
31								
Total:					85.0	109.0	194.0	
Promedio:	17.4	26.6	21.1	80.9				

Estación: Planalto
Año : 2014

Dpto: Caldas
Mpio: Manizales

Latitud : 4° 59' N
Longitud: 75° 35' W
Altitud: 1413 m

Marzo	Temperatura (°C)			Hum. Rel.(%)	Precipitación (mm)			Brillo Sol.(h)
	Min.	Máx.	Med.		Día	Noche	Total	
1	17.5	24.0	20.0	86.3	0.6	16.3	16.9	
2	17.6	26.0	21.2	81.7	0.1	6.9	7.0	
3	16.9	24.0	18.4	94.0	26.5	0.0	26.5	
4	16.5	26.4	20.4	87.0	0.0	9.5	9.5	
5	17.3	24.8	20.1	88.0	3.1	2.2	5.3	
6	17.6	25.0	21.2	84.3	0.0	0.0	0.0	
7	17.0	24.8	20.6	84.7	0.0	14.4	14.4	
8	16.5	26.6	19.9	83.0	1.8	0.1	1.9	
9	17.2	25.8	20.3	88.3	7.6	12.7	20.3	
10	17.0	23.4	19.6	91.0	0.0	0.0	0.0	
11	16.0	24.8	20.8	84.7	0.0	0.0	0.0	
12	17.6	26.7	21.3	82.0	2.8	0.0	2.8	
13	16.0	22.6	18.5	94.0	5.9	0.0	5.9	
14	14.8	26.4	21.0	76.0	0.0	0.0	0.0	
15	17.0	26.2	21.1	80.3	0.0	1.1	1.1	
16	16.3	26.6	20.8	83.0	0.0	33.4	33.4	
17	17.2	27.2	22.2	77.7	0.0	2.6	2.6	
18	18.2	26.2	21.2	87.7	0.0	0.0	0.0	
19	16.5	28.6	21.9	75.3	0.0	0.0	0.0	
20	17.6	28.4	23.0	77.0	0.0	0.3	0.3	
21	18.0	28.0	20.5	86.0	19.3	0.1	19.4	
22	17.0	27.2	21.6	80.3	0.0	1.9	1.9	
23	18.0	27.3	22.4	83.7	0.0	1.9	1.9	
24	17.9	25.6	20.2	88.7	18.2	0.0	18.2	
25	17.4	27.0	20.2	85.0	12.4	0.4	12.8	
26	17.5	25.2	19.9	88.0	0.6	0.0	0.6	
27	16.0	28.2	21.6	78.3	0.0	0.0	0.0	
28	17.5	29.7	23.7	73.0	0.0	0.0	0.0	
29	17.5	29.4	23.2	75.0	0.0	0.0	0.0	
30	18.2	27.7	22.7	76.0	22.4	0.0	22.4	
31	16.6	28.4	22.2	75.3	0.0	0.0	0.0	
Total:					121.3	103.8	225.1	
Promedio:	17.1	26.4	21.0	83.1				

Abril	Temperatura (°C)			Hum. Rel.(%)	Precipitación (mm)			Brillo Sol.(h)
	Min.	Máx.	Med.		Día	Noche	Total	
1	17.4	29.0	21.9	70.7	0.0	0.0	0.0	
2	16.0	28.8	22.0	75.0	0.0	0.0	0.0	
3	18.6	28.4	22.1	80.0	0.0	0.1	0.1	
4	18.5	29.6	22.8	74.0	0.0	0.0	0.0	
5	17.0	29.5	23.4	73.7	0.0	0.0	0.0	
6	19.0	28.2	23.0	81.0	0.0	0.0	0.0	
7	18.0	28.8	23.0	81.7	0.0	1.2	1.2	
8	17.8	28.4	21.5	86.7	0.0	0.0	0.0	
9	17.6	29.4	22.2	79.3	0.0	2.5	2.5	
10	17.7	28.2	22.2	80.3	0.0	0.2	0.2	
11	16.8	28.9	22.7	73.7	0.0	0.3	0.3	
12	17.6	24.2	20.0	93.3	3.9	0.0	3.9	
13	15.0	29.7	22.0	80.7	0.0	26.4	26.4	
14	17.6	28.4	21.5	78.3	0.0	8.3	8.3	
15	16.5	22.6	18.6	95.7	15.8	1.8	17.6	
16	16.6	26.5	20.2	85.7	0.1	0.7	0.8	
17	16.9	26.6	21.1	84.0	0.0	5.4	5.4	
18	17.6	24.0	19.9	87.3	0.0	0.0	0.0	
19	16.2	26.6	21.6	79.3	0.0	9.6	9.6	
20	17.4	26.5	20.8	86.3	0.0	0.0	0.0	
21	16.6	26.2	19.8	87.0	8.6	0.7	9.3	
22	18.0	23.9	19.7	96.3	2.3	0.0	2.3	
23	17.8	25.5	20.2	90.7	3.0	13.4	16.4	
24	17.2	21.9	19.2	94.7	0.8	-0.0	0.8	
25	16.0	27.0	20.4	85.0	1.1	17.4	18.5	
26	16.8	25.2	20.6	88.0	0.3	0.0	0.3	
27	17.8	26.8	21.6	87.0	0.5	2.1	2.6	
28	17.7	26.0	21.0	88.0	0.0	4.9	4.9	
29	17.5	26.2	19.8	84.7	10.6	0.0	10.6	
30	16.0	27.0	20.8	86.0	1.8	11.0	12.8	
31								
Total:					48.8	106.0	154.8	
Promedio:	17.2	26.9	21.2	83.8				

Estación: Planalto
Año : 2014

Dpto: Caldas
Mpio: Manizales

Latitud : 4° 59' N
Longitud: 75° 35' W
Altitud: 1413 m

Mayo	Temperatura (°C)			Hum. Rel.(%)	Precipitación (mm)			Brillo Sol.(h)
	Min.	Máx.	Med.		Día	Noche	Total	
1	17.4	25.8	21.0	84.0	0.1	0.1	0.2	
2	17.5	23.3	19.8	90.7	1.3	3.8	5.1	
3	18.0	25.6	21.1	86.7	0.0	0.0	0.0	
4	18.1	26.3	21.0	85.0	0.0	0.0	0.0	
5	17.5	27.5	21.4	81.3	0.0	43.5	43.5	
6	16.3	25.8	20.6	87.3	0.0	8.3	8.3	
7	17.0	23.0	19.3	94.3	2.0	0.0	2.0	
8	15.3	26.0	19.6	84.7	25.2	43.5	68.7	
9	16.4	21.9	18.7	94.3	15.9	23.9	39.8	
10	16.5	23.7	19.2	90.0	7.2	8.4	15.6	
11	16.6	24.9	19.8	89.7	8.8	0.0	8.8	
12	15.8	27.2	21.4	80.7	0.0	0.0	0.0	
13	16.7	29.6	23.0	79.3	0.0	20.5	20.5	
14	17.5	25.4	20.2	90.3	0.5	0.2	0.7	
15	17.8	27.0	21.8	81.7	0.0	12.1	12.1	
16	18.3	26.1	21.2	85.3	0.8	16.0	16.8	
17	17.0	23.9	20.2	91.0	0.0	0.0	0.0	
18	16.5	24.6	20.8	86.7	0.4	8.2	8.6	
19	16.4	26.6	21.2	83.3	0.0	20.8	20.8	
20	17.0	25.0	19.9	92.3	0.5	0.0	0.5	
21	16.0	26.0	21.1	82.3	0.0	0.0	0.0	
22	16.8	29.2	21.1	82.0	12.0	18.9	30.9	
23	15.7	25.6	20.4	86.0	0.0	0.0	0.0	
24	17.0	27.6	21.8	80.7	1.8	0.0	1.8	
25	17.9	26.6	21.6	78.7	0.0	0.0	0.0	
26	17.8	28.4	22.1	80.3	0.0	0.0	0.0	
27	18.0	26.1	21.6	83.3	0.6	0.1	0.7	
28	17.5	26.2	20.5	84.7	1.6	8.4	10.0	
29	17.2	20.6	19.0	95.7	2.9	0.0	2.9	
30	15.4	26.0	20.8	83.0	0.0	0.5	0.5	
31	18.4	27.4	21.8	83.7	0.2	2.3	2.5	
Total:					81.8	239.5	321.3	
Promedio:	17.0	25.8	20.7	85.8				

Junio	Temperatura (°C)			Hum. Rel.(%)	Precipitación (mm)			Brillo Sol.(h)
	Min.	Máx.	Med.		Día	Noche	Total	
1	18.4	26.4	21.9	83.0	0.0	0.2	0.2	
2	19.0	24.2	21.3	90.3	0.3	1.0	1.3	
3	18.9	26.8	22.0	83.3	0.0	0.0	0.0	
4	19.4	27.1	22.2	84.7	2.3	0.3	2.6	
5	19.2	27.2	22.1	82.0	1.1	0.2	1.3	
6	19.0	27.0	22.7	80.7	0.0	33.6	33.6	
7	18.2	25.4	20.8	88.3	0.2	3.1	3.3	
8	18.0	25.8	20.8	87.0	0.9	0.2	1.1	
9	17.5	27.2	21.9	82.7	0.0	0.0	0.0	
10	18.3	27.4	22.1	80.3	0.0	0.0	0.0	
11	17.5	29.6	23.0	74.7	0.0	0.0	0.0	
12	17.6	26.6	22.0	80.7	0.2	0.0	0.2	
13	18.0	28.2	22.4	85.3	0.0	41.0	41.0	
14	17.5	26.2	21.5	87.3	0.0	1.7	1.7	
15	17.0	28.1	21.8	82.0	0.0	1.3	1.3	
16	18.8	27.8	22.0	81.7	0.0	0.0	0.0	
17	17.0	28.4	22.2	80.3	0.3	13.9	14.2	
18	17.5	26.6	21.9	84.0	0.0	0.0	0.0	
19	17.6	26.9	21.3	80.0	0.0	0.0	0.0	
20	15.9	25.0	20.0	87.3	0.0	0.0	0.0	
21	17.5	26.2	21.4	84.3	0.0	0.0	0.0	
22	18.0	25.8	21.6	82.0	0.0	0.3	0.3	
23	18.5	27.2	22.5	79.3	0.0	13.1	13.1	
24	18.4	25.2	21.2	86.7	21.7	46.5	68.2	
25	17.4	22.4	18.6	93.3	3.7	0.0	3.7	
26	16.0	25.0	20.1	86.7	0.0	2.1	2.1	
27	17.5	26.0	20.7	82.0	0.0	0.0	0.0	
28	16.4	26.8	20.9	78.7	0.0	0.0	0.0	
29	17.0	28.6	22.4	74.7	0.0	0.0	0.0	
30	18.6	25.4	22.0	84.7	0.3	0.0	0.3	
31								
Total:					31.0	158.5	189.5	
Promedio:	17.9	26.6	21.6	83.3				

Estación: Planalto
Año : 2014

Dpto: Caldas
Mpio: Manizales

Latitud : 4° 59' N
Longitud: 75° 35' W
Altitud: 1413 m

Julio	Temperatura (°C)			Hum. Rel.(%)	Precipitación (mm)			Brillo Sol.(h)
	Min.	Máx.	Med.		Día	Noche	Total	
1	18.1	27.5	21.4	83.7	0.0	17.3	17.3	
2	17.3	26.4	20.2	85.7	0.3	0.0	0.3	
3	17.0	28.8	22.7	77.3	0.0	9.4	9.4	
4	18.4	26.6	21.2	86.0	0.1	33.5	33.6	
5	16.7	28.0	21.5	85.0	0.0	0.0	0.0	
6	18.5	27.4	21.9	84.0	0.0	4.5	4.5	
7	19.0	25.2	21.0	88.3	0.0	0.2	0.2	
8	16.5	27.1	21.4	79.7	0.0	0.0	0.0	
9	17.4	28.2	22.1	76.0	0.0	0.0	0.0	
10	17.3	27.3	22.0	79.7	0.0	0.0	0.0	
11	18.4	28.0	22.3	77.3	0.0	0.4	0.4	
12	17.8	28.6	22.7	73.3	0.0	0.0	0.0	
13	18.2	28.5	23.0	74.7	0.0	0.6	0.6	
14	17.4	29.0	22.5	74.7	0.0	9.8	9.8	
15	16.8	26.0	21.3	79.3	0.0	0.0	0.0	
16	17.6	29.4	22.8	70.0	0.0	0.0	0.0	
17	17.0	28.6	22.4	72.0	0.0	0.0	0.0	
18	18.4	29.2	22.4	71.7	0.0	0.0	0.0	
19	15.5	30.9	23.3	67.3	0.0	0.0	0.0	
20	16.8	26.8	21.1	82.0	0.0	0.0	0.0	
21	17.0	28.6	23.2	74.7	0.0	0.7	0.7	
22	18.0	28.9	22.4	77.0	0.0	0.0	0.0	
23	17.9	29.6	23.1	73.3	0.0	0.0	0.0	
24	17.3	28.4	22.6	72.3	0.0	0.0	0.0	
25	17.4	30.0	22.9	66.7	0.0	0.0	0.0	
26	18.5	26.8	22.4	79.3	0.0	23.6	23.6	
27	17.4	25.6	20.8	83.0	0.0	0.0	0.0	
28	15.9	30.7	22.6	66.0	0.0	0.0	0.0	
29	16.0	28.8	21.7	74.0	0.0	0.0	0.0	
30	17.6	29.6	23.0	70.0	0.0	0.0	0.0	
31	16.4	28.4	21.8	74.3	0.0	0.0	0.0	
Total:					0.4	100.0	100.4	
Promedio:	17.4	28.2	22.1	76.7				

Agosto	Temperatura (°C)			Hum. Rel.(%)	Precipitación (mm)			Brillo Sol.(h)
	Min.	Máx.	Med.		Día	Noche	Total	
1	16.4	28.2	22.8	74.3	0.0	4.7	4.7	
2	18.5	25.0	20.2	91.7	1.5	0.0	1.5	
3	16.7	27.0	20.8	78.7	0.0	0.0	0.0	
4	16.3	28.4	21.5	76.7	0.0	0.0	0.0	
5	17.7	25.2	20.9	83.7	0.0	0.0	0.0	
6	16.4	26.0	21.3	78.7	0.0	24.4	24.4	
7	17.0	25.2	20.1	85.3	1.6	0.0	1.6	
8	16.9	27.6	22.2	72.3	0.0	16.1	16.1	
9	16.4	27.8	21.8	75.3	0.0	1.9	1.9	
10	17.5	24.8	20.8	83.7	0.0	0.0	0.0	
11	17.6	27.0	21.5	82.7	0.0	34.4	34.4	
12	16.5	26.8	20.9	82.3	0.0	1.6	1.6	
13	17.4	27.4	21.5	77.0	0.0	0.0	0.0	
14	17.2	27.0	20.7	80.0	0.0	0.0	0.0	
15	15.5	29.0	22.0	68.7	0.0	0.0	0.0	
16	17.5	28.8	22.0	75.7	0.0	0.0	0.0	
17	17.7	28.0	22.2	76.0	0.0	0.0	0.0	
18	18.3	26.8	21.0	83.3	0.0	0.0	0.0	
19	17.0	26.0	20.6	78.7	0.0	0.0	0.0	
20	15.2	25.1	21.0	79.7	0.0	0.0	0.0	
21	17.4	26.8	21.7	76.0	0.0	0.0	0.0	
22	16.0	26.8	21.2	79.3	0.0	0.0	0.0	
23	16.9	23.8	20.4	83.7	0.0	0.0	0.0	
24	15.4	27.7	22.4	74.0	0.0	4.1	4.1	
25	17.3	23.8	19.8	88.7	0.4	0.0	0.4	
26	15.5	24.5	19.5	84.3	1.3	0.4	1.7	
27	17.5	23.3	19.8	84.7	0.0	0.0	0.0	
28	16.5	25.2	20.1	81.3	0.0	0.0	0.0	
29	17.8	27.8	21.7	73.7	1.4	0.0	1.4	
30	16.5	29.6	21.9	64.0	0.0	0.0	0.0	
31	15.0	30.2	21.7	64.7	0.0	0.0	0.0	
Total:					6.2	87.6	93.8	
Promedio:	16.8	26.7	21.2	78.7				

Estación: Planalto
Año : 2014

Dpto: Caldas
Mpio: Manizales

Latitud : 4° 59' N
Longitud: 75° 35' W
Altitud: 1413 m

Septiembre	Temperatura (°C)			Hum. Rel.(%)	Precipitación (mm)			Brillo Sol.(h)
	Min.	Máx.	Med.		Día	Noche	Total	
1	16.0	29.0	22.4	67.3	0.0	0.0	0.0	
2	17.0	26.2	20.8	80.7	0.0	0.0	0.0	
3	15.5	26.6	21.4	75.7	0.0	5.4	5.4	
4	16.3	28.2	21.8	74.3	0.0	0.0	0.0	
5	17.7	28.8	22.7	72.3	0.0	0.0	0.0	
6	17.0	28.7	22.6	72.0	0.0	0.0	0.0	
7	17.3	27.0	21.8	74.0	0.0	0.0	0.0	
8	17.2	29.1	22.0	73.7	0.0	0.0	0.0	
9	16.0	29.5	23.3	67.0	0.0	0.0	0.0	
10	17.5	27.2	22.3	75.7	0.0	11.5	11.5	
11	17.6	24.6	20.0	87.7	12.9	63.7	76.6	
12	16.8	23.5	19.4	88.7	0.0	0.0	0.0	
13	15.9	24.8	20.3	83.3	0.3	0.0	0.3	
14	16.4	24.2	20.0	83.0	0.5	2.5	3.0	
15	15.9	25.8	20.0	88.3	0.0	0.0	0.0	
16	16.0	27.8	21.3	71.3	0.0	0.0	0.0	
17	17.0	26.6	21.2	78.7	0.0	32.5	32.5	
18	16.7	25.6	20.1	84.3	0.1	2.1	2.2	
19	14.8	24.4	19.3	85.7	1.8	1.1	2.9	
20	16.4	24.0	19.4	86.3	4.6	0.4	5.0	
21	16.0	25.4	20.4	80.3	1.8	23.8	25.6	
22	16.5	21.8	18.0	96.3	1.6	1.1	2.7	
23	15.1	28.4	21.0	78.7	0.0	12.6	12.6	
24	16.4	27.8	20.9	79.0	0.0	0.0	0.0	
25	17.8	25.8	20.4	83.0	0.0	0.4	0.4	
26	17.6	26.2	19.5	84.0	0.7	0.0	0.7	
27	14.0	28.5	21.9	67.7	0.0	1.7	1.7	
28	16.4	27.2	21.8	76.7	0.0	0.0	0.0	
29	16.5	28.6	22.3	73.3	0.0	0.0	0.0	
30	15.0	30.2	22.0	66.0	0.0	0.2	0.2	
31								
Total:					24.3	159.0	183.3	
Promedio:	16.4	26.7	21.0	78.5				

Octubre	Temperatura (°C)			Hum. Rel.(%)	Precipitación (mm)			Brillo Sol.(h)
	Min.	Máx.	Med.		Día	Noche	Total	
1	16.5	27.8	21.5	71.0	0.0	0.0	0.0	
2	18.0	27.6	22.3	73.7	0.0	0.0	0.0	
3	16.7	27.3	21.8	75.7	0.0	0.0	0.0	
4	17.0	29.2	22.2	77.3	0.5	14.9	15.4	
5	16.1	28.0	21.0	77.7	0.0	15.9	15.9	
6	17.0	25.9	21.0	81.0	0.1	0.1	0.2	
7	17.5	25.6	20.8	84.7	0.6	27.2	27.8	
8	16.9	24.4	19.1	90.7	30.8	50.9	81.7	
9	16.4	21.8	19.0	92.0	0.5	7.5	8.0	
10	16.3	24.4	19.5	85.7	1.0	-0.0	1.0	
11	16.9	26.0	20.4	82.7	0.0	0.0	0.0	
12	15.7	25.1	19.6	86.3	8.0	11.3	19.3	
13	15.5	22.3	19.2	92.3	5.8	0.0	5.8	
14	16.5	24.8	20.2	86.0	0.0	0.0	0.0	
15	16.4	25.8	20.8	80.0	0.0	0.0	0.0	
16	15.0	26.6	20.4	77.7	0.0	8.7	8.7	
17	15.9	25.8	20.7	85.0	0.0	45.6	45.6	
18	16.4	22.6	19.3	90.0	3.6	2.0	5.6	
19	16.7	23.6	18.8	94.7	6.3	0.1	6.4	
20	14.8	26.2	19.3	84.3	0.4	0.0	0.4	
21	14.9	27.8	21.0	77.7	0.0	1.1	1.1	
22	16.4	24.8	19.3	85.0	4.2	0.2	4.4	
23	15.0	23.6	19.5	84.7	0.6	0.0	0.6	
24	15.4	26.4	20.4	82.0	0.0	11.9	11.9	
25	16.9	25.2	20.3	88.0	2.7	69.8	72.5	
26	16.0	19.3	17.8	91.3	4.1	0.0	4.1	
27	14.4	26.6	19.8	77.7	0.0	0.0	0.0	
28	14.5	27.6	21.0	77.0	0.0	0.7	0.7	
29	16.3	28.4	21.1	76.0	0.0	0.0	0.0	
30	16.5	26.8	19.7	84.7	20.9	6.1	27.0	
31	15.5	22.3	18.3	93.0	0.9	-0.0	0.9	
Total:					91.0	274.0	365.0	
Promedio:	16.1	25.5	20.2	83.4				

Estación: Planalto
Año : 2014

Dpto: Caldas
Mpio: Manizales

Latitud : 4° 59' N
Longitud: 75° 35' W
Altitud: 1413 m

Noviembre	Temperatura (°C)			Hum. Rel.(%)	Precipitación (mm)			Brillo Sol.(h)
	Min.	Máx.	Med.		Día	Noche	Total	
1	15.4	27.0	21.2	75.3	0.0	0.1	0.1	
2	17.6	26.8	21.8	84.0	0.0	0.0	0.0	
3	17.1	27.1	22.0	77.3	0.0	0.7	0.7	
4	18.0	26.4	20.6	83.0	0.4	1.0	1.4	
5	17.4	26.2	20.4	87.3	3.0	27.6	30.6	
6	17.5	26.2	19.9	88.0	7.5	12.8	20.3	
7	14.5	27.6	19.8	78.3	5.2	0.0	5.2	
8	16.0	27.9	19.9	82.7	23.3	0.0	23.3	
9	15.5	25.2	19.9	83.7	0.0	3.5	3.5	
10	17.0	21.8	19.0	97.0	12.0	15.1	27.1	
11	17.3	24.0	19.0	89.3	41.3	20.9	62.2	
12	16.8	20.4	18.0	91.7	0.5	0.6	1.1	
13	15.9	24.9	19.5	86.7	0.4	0.5	0.9	
14	15.2	25.2	19.4	83.3	1.1	0.3	1.4	
15	14.3	26.5	21.0	75.0	0.0	0.1	0.1	
16	15.3	25.9	20.3	83.7	0.2	0.0	0.2	
17	16.4	25.8	20.4	83.3	0.8	0.0	0.8	
18	15.4	26.0	20.2	82.7	0.0	41.3	41.3	
19	16.2	22.8	18.8	89.7	0.5	0.0	0.5	
20	16.7	25.0	20.2	82.7	0.5	0.1	0.6	
21	16.5	25.4	19.2	87.0	3.0	0.8	3.8	
22	16.2	26.4	20.2	86.0	22.5	0.0	22.5	
23	16.5	26.1	20.0	83.3	0.0	0.0	0.0	
24	16.8	26.3	21.7	80.7	0.0	0.0	0.0	
25	17.5	26.6	20.2	88.0	30.7	6.2	36.9	
26	16.5	23.7	19.3	89.3	3.9	0.0	3.9	
27	16.4	26.8	20.3	81.3	0.0	0.0	0.0	
28	16.8	29.2	22.0	74.3	0.0	3.0	3.0	
29	17.0	28.8	21.9	79.0	0.0	0.0	0.0	
30	18.3	27.1	22.5	80.7	0.0	0.0	0.0	
31								
Total:					156.8	134.6	291.4	
Promedio:	16.5	25.8	20.3	83.8				

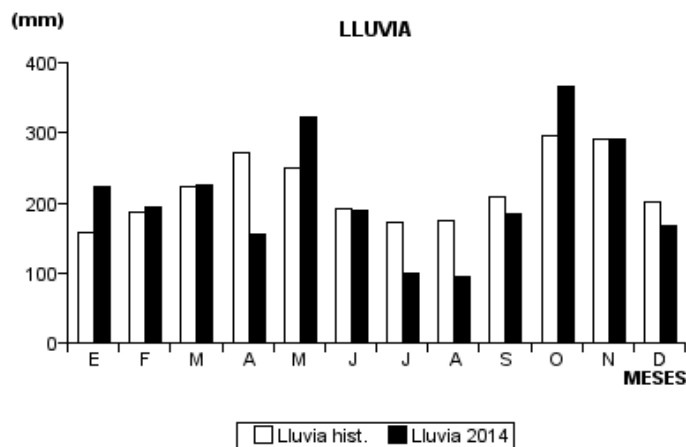
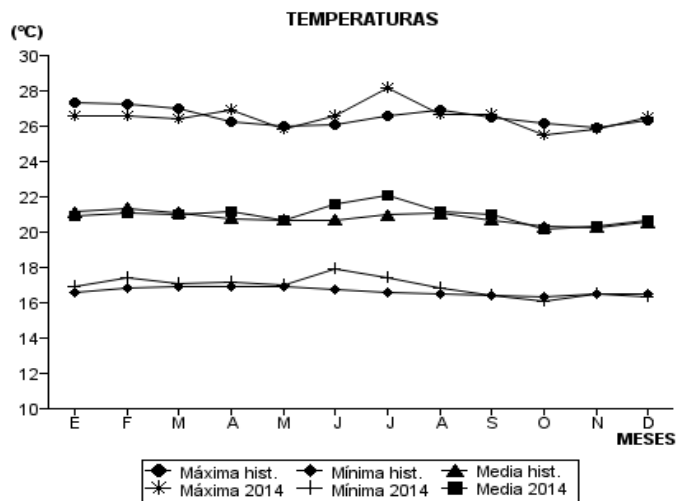
Diciembre	Temperatura (°C)			Hum. Rel.(%)	Precipitación (mm)			Brillo Sol.(h)
	Min.	Máx.	Med.		Día	Noche	Total	
1	18.2	28.6	22.9	77.7	0.0	1.8	1.8	
2	16.3	27.5	21.6	78.7	0.0	1.1	1.1	
3	16.9	26.0	20.8	86.3	0.0	0.0	0.0	
4	15.8	27.4	20.5	80.3	0.4	0.0	0.4	
5	17.1	25.0	20.4	83.3	0.0	3.9	3.9	
6	16.8	26.6	19.9	90.0	17.3	0.4	17.7	
7	16.6	26.2	20.0	88.0	1.0	4.0	5.0	
8	14.0	27.0	20.7	81.7	0.0	47.6	47.6	
9	16.5	23.4	19.5	88.0	0.8	37.8	38.6	
10	15.0	26.0	19.5	88.7	23.1	0.4	23.5	
11	15.0	21.6	18.4	92.7	0.0	0.0	0.0	
12	16.0	24.4	19.4	87.7	0.7	0.5	1.2	
13	16.5	19.0	17.3	96.0	6.8	0.6	7.4	
14	15.3	26.2	19.9	81.7	0.0	0.0	0.0	
15	14.8	26.6	19.8	80.0	0.0	0.0	0.0	
16	15.0	26.8	21.1	79.7	0.0	0.2	0.2	
17	16.4	24.2	19.9	89.0	0.0	11.8	11.8	
18	16.2	26.8	20.4	82.7	0.0	0.0	0.0	
19	15.4	26.8	20.7	83.3	0.0	0.0	0.0	
20	17.4	25.8	20.0	84.0	0.0	0.0	0.0	
21	17.4	26.3	21.0	80.3	0.0	0.0	0.0	
22	16.8	27.3	21.5	77.0	0.0	6.1	6.1	
23	17.2	27.9	21.6	81.3	0.0	0.0	0.0	
24	16.6	26.8	21.1	73.7	0.0	0.0	0.0	
25	16.5	28.4	21.4	80.0	0.0	0.0	0.0	
26	16.8	28.7	22.2	70.0	0.0	0.0	0.0	
27	16.3	29.2	22.1	76.0	0.0	0.0	0.0	
28	17.5	28.7	22.1	72.7	0.0	0.0	0.0	
29	17.3	28.7	22.0	70.0	0.0	0.0	0.0	
30	16.6	28.8	21.2	70.3	0.0	0.0	0.0	
31	15.5	29.3	22.3	73.3	0.0	0.0	0.0	
Total:					50.1	116.2	166.3	
Promedio:	16.3	26.5	20.7	81.4				

Estación: Planalto
Año : 2014

Dpto: Caldas
Mpio: Manizales

Latitud : 4° 59' N
Longitud: 75° 35' W
Altitud: 1413 m

MES	TEMPERATURA (°C)					PRECIPITACIÓN			Brillo Sol.(h)
	Mín. Med.	Máx. Med.	Media	Max. Abs.	Mín. Abs.	Hum. Rel.(%)	Total mm.	Dias Lluvia	
Enero	16.9	26.6	20.9	28.6	14.4	81.1	224.2	18	
Febrero	17.4	26.6	21.1	29.0	15.5	80.9	194.0	19	
Marzo	17.1	26.4	21.0	29.7	14.8	83.1	225.1	21	
Abril	17.2	26.9	21.2	29.7	15.0	83.8	154.8	22	
Mayo	17.0	25.8	20.7	29.6	15.3	85.8	321.3	23	
Junio	17.9	26.6	21.6	29.6	15.9	83.3	189.5	18	
Julio	17.4	28.2	22.1	30.9	15.5	76.7	100.4	11	
Agosto	16.8	26.7	21.2	30.2	15.0	78.7	93.8	12	
Septiembre	16.4	26.7	21.0	30.2	14.0	78.5	183.3	16	
Octubre	16.1	25.5	20.2	29.2	14.4	83.4	365.0	23	
Noviembre	16.5	25.8	20.3	29.2	14.3	83.8	291.4	24	
Diciembre	16.3	26.5	20.7	29.3	14.0	81.4	166.3	14	
Promedio:	16.9	26.5	21.0			81.7			
Absoluta:				30.9	14.0				
Total:							2509.1	221	



Estación: Santa Helena
Año : 2014

Dpto: Caldas
Mpio: Marquetalia

Latitud : 5° 19' N
Longitud: 75° 0' W
Altitud: 1395 m

Enero	Temperatura (°C)			Hum. Rel.(%)	Precipitación (mm)			Brillo Sol.(h)
	Min.	Máx.	Med.		Día	Noche	Total	
1	16.9	25.2	20.5	88.0	0.0	51.7	51.7	6.5
2	16.6	22.8	19.7	89.0	1.5	0.8	2.3	0.3
3	17.1	23.6	20.0	89.0	0.0	0.0	0.0	3.2
4	18.4	24.6	21.4	82.0	0.0	0.0	0.0	8.1
5	18.2	24.0	20.8	88.7	0.0	17.1	17.1	3.6
6	15.6	18.6	17.8	86.3	23.4	0.0	23.4	0.0
7	17.2	21.8	19.2	89.7	0.0	27.1	27.1	1.6
8	16.2	22.0	19.2	93.0	0.0	36.7	36.7	3.6
9	16.5	22.5	19.4	93.0	0.0	41.9	41.9	2.8
10	16.0	22.4	19.4	90.0	0.0	6.7	6.7	0.4
11	16.5	23.0	19.6	89.7	0.0	3.5	3.5	2.6
12	17.4	22.0	19.2	89.3	0.0	0.0	0.0	0.6
13	18.0	23.6	20.8	80.7	0.0	0.0	0.0	5.6
14	18.1	24.6	21.5	65.7	0.0	0.0	0.0	7.1
15	17.8	24.8	20.8	82.3	0.0	44.2	44.2	3.0
16	16.4	23.8	20.2	91.7	0.0	0.0	0.0	3.6
17	17.9	22.8	20.6	84.3	0.0	0.0	0.0	1.7
18	18.2	23.1	20.6	91.0	0.0	0.0	0.0	1.5
19	17.6	23.4	20.4	91.7	0.0	12.4	12.4	0.9
20	17.4	24.1	20.8	82.0	12.5	0.0	12.5	3.3
21	17.7	23.4	20.8	82.0	0.0	14.6	14.6	0.1
22	17.4	21.8	19.1	93.3	0.3	0.0	0.3	0.1
23	17.7	23.0	20.4	91.3	0.0	41.8	41.8	2.4
24	17.6	24.0	20.0	91.7	0.0	1.1	1.1	3.9
25	17.4	22.9	19.9	89.3	0.6	40.4	41.0	3.1
26	17.0	20.7	18.6	91.3	1.3	0.0	1.3	0.2
27	17.2	22.8	19.5	88.3	0.0	9.5	9.5	4.3
28	17.8	22.4	19.5	90.0	0.0	1.4	1.4	1.4
29	17.6	24.2	20.2	85.3	0.0	36.1	36.1	3.3
30	16.0	20.7	19.2	87.0	66.3	0.0	66.3	0.0
31	17.0	22.7	20.0	80.3	0.0	0.1	0.1	1.2
Total:					105.9	387.1	493.0	80.0
Promedio:	17.2	22.9	20.0	87.3				

Febrero	Temperatura (°C)			Hum. Rel.(%)	Precipitación (mm)			Brillo Sol.(h)
	Min.	Máx.	Med.		Día	Noche	Total	
1	18.4	24.7	20.7	86.0	0.9	18.4	19.3	2.6
2	17.4	24.4	20.4	84.3	13.4	44.3	57.7	2.5
3	15.5	25.0	20.0	85.3	15.6	7.9	23.5	1.5
4	17.0	23.6	20.3	87.0	0.0	5.7	5.7	4.2
5	18.0	23.0	19.9	89.3	0.0	0.6	0.6	0.4
6	17.2	22.7	19.6	83.0	0.0	3.0	3.0	1.0
7	16.8	22.6	19.7	84.3	0.0	0.0	0.0	1.7
8	17.5	23.8	20.4	83.3	19.4	12.9	32.3	1.6
9	17.2	24.2	20.6	89.3	7.0	2.3	9.3	2.0
10	18.2	23.5	20.7	82.3	10.1	0.0	10.1	3.0
11	18.0	23.6	20.3	90.0	0.0	0.0	0.0	2.3
12	18.8	25.3	21.5	83.7	0.0	4.4	4.4	6.1
13	17.0	22.0	20.0	90.7	6.2	0.0	6.2	0.6
14	17.8	22.6	19.9	88.7	1.7	0.0	1.7	0.8
15	18.8	23.5	20.6	89.7	0.0	0.0	0.0	2.8
16	18.0	24.6	20.6	85.0	0.0	30.8	30.8	3.2
17	16.3	22.6	19.9	83.0	0.4	0.0	0.4	2.7
18	17.2	23.0	20.1	89.7	0.0	22.1	22.1	1.3
19	16.5	22.6	19.8	82.7	0.0	6.2	6.2	0.3
20	17.2	22.2	19.6	88.7	0.0	0.0	0.0	0.9
21	18.0	22.6	20.3	87.7	0.0	13.8	13.8	0.4
22	16.6	22.0	19.4	89.3	22.0	40.5	62.5	0.5
23	17.2	22.7	19.2	90.3	59.9	0.3	60.2	0.4
24	17.7	23.5	20.7	86.3	0.0	63.0	63.0	1.5
25	17.2	22.5	19.4	89.3	3.4	11.8	15.2	0.4
26	17.0	22.0	19.2	94.0	1.9	19.6	21.5	0.9
27	17.2	22.5	19.2	89.7	4.9	12.6	17.5	1.6
28	17.0	21.6	19.0	92.7	1.5	2.8	4.3	0.4
29								
30								
31								
Total:					168.3	323.0	491.3	47.6
Promedio:	17.4	23.2	20.0	87.3				

Estación: Santa Helena
Año : 2014

Dpto: Caldas
Mpio: Marquetalia

Latitud : 5° 19' N
Longitud: 75° 0' W
Altitud: 1395 m

Marzo	Temperatura (°C)			Hum. Rel.(%)	Precipitación (mm)			Brillo Sol.(h)
	Min.	Máx.	Med.		Día	Noche	Total	
1	16.4	23.0	18.6	92.0	9.3	25.7	35.0	2.7
2	16.0	23.7	19.6	87.0	8.6	13.2	21.8	6.5
3	16.5	20.6	18.8	91.3	0.7	0.8	1.5	0.1
4	16.6	22.4	19.6	87.0	0.0	11.6	11.6	3.7
5	16.3	24.3	19.9	85.7	0.9	56.4	57.3	2.1
6	17.5	21.5	19.2	86.0	4.5	-0.0	4.5	0.3
7	16.7	23.6	19.6	84.7	46.9	12.1	59.0	1.7
8	16.5	23.5	19.3	86.0	0.0	1.3	1.3	4.3
9	17.0	23.0	19.6	91.0	8.3	4.5	12.8	2.9
10	17.2	21.9	19.0	90.0	1.9	16.8	18.7	0.5
11	16.7	22.5	19.3	90.3	0.0	0.0	0.0	1.4
12	17.6	23.4	19.9	86.0	0.0	51.3	51.3	0.6
13	17.2	22.5	19.2	91.0	12.0	0.0	12.0	1.5
14	18.0	24.2	20.2	87.7	0.0	0.0	0.0	3.4
15	17.8	23.4	20.0	88.7	0.3	8.4	8.7	0.2
16	16.5	21.2	19.6	88.7	0.0	0.0	0.0	0.0
17	18.4	23.5	21.4	81.3	0.0	60.2	60.2	1.7
18	16.8	22.1	20.0	78.0	0.0	0.0	0.0	1.9
19	18.0	24.2	21.2	81.0	0.0	0.0	0.0	5.3
20	18.5	25.3	21.8	81.7	0.0	0.0	0.0	8.9
21	18.9	23.5	21.0	87.3	0.0	0.0	0.0	0.9
22	18.5	24.0	20.8	91.0	0.0	2.6	2.6	3.6
23	18.0	23.0	21.2	88.3	0.0	68.0	68.0	0.9
24	17.6	22.3	20.2	90.7	0.0	31.6	31.6	0.5
25	16.8	23.5	20.5	86.7	0.9	2.5	3.4	2.8
26	16.2	23.9	19.8	86.3	9.1	0.0	9.1	8.0
27	17.5	24.8	21.0	77.3	0.0	0.0	0.0	5.3
28	18.6	25.5	22.0	72.0	0.0	1.5	1.5	8.2
29	18.5	26.5	22.2	82.3	0.0	1.5	1.5	4.8
30	17.9	25.0	20.8	87.7	0.0	0.0	0.0	3.3
31	17.2	24.1	20.6	87.3	0.0	0.0	0.0	5.0
Total:					103.4	370.0	473.4	93.0
Promedio:	17.4	23.4	20.2	86.2				

Abril	Temperatura (°C)			Hum. Rel.(%)	Precipitación (mm)			Brillo Sol.(h)
	Min.	Máx.	Med.		Día	Noche	Total	
1	17.6	25.8	22.6	65.3	0.0	0.0	0.0	8.8
2	19.4	26.8	23.0	65.0	0.0	1.2	1.2	7.9
3	17.6	24.5	20.8	74.7	3.0	0.0	3.0	3.5
4	18.4	26.5	21.7	71.0	0.0	34.3	34.3	6.9
5	17.0	25.2	21.5	79.3	0.4	9.8	10.2	5.8
6	17.4	26.2	22.8	70.3	0.0	0.6	0.6	8.5
7	18.8	24.4	21.5	77.7	0.0	0.0	0.0	2.0
8	19.8	25.0	21.8	77.0	0.0	0.0	0.0	4.5
9	19.0	26.5	21.2	78.7	0.0	2.3	2.3	5.1
10	18.8	25.6	22.7	70.0	0.0	0.0	0.0	10.3
11	19.4	27.2	23.3	62.0	0.0	0.0	0.0	9.2
12	20.0	25.7	22.6	62.0	0.0	0.0	0.0	8.7
13	19.0	26.3	21.9	72.7	0.0	18.6	18.6	9.3
14	18.2	24.7	21.1	80.3	0.0	11.9	11.9	5.1
15	17.0	22.5	20.2	79.0	5.5	0.0	5.5	0.0
16	17.5	24.4	20.4	81.0	0.0	5.0	5.0	6.4
17	17.0	21.7	19.0	86.7	13.8	0.0	13.8	0.1
18	18.0	24.5	21.4	75.0	0.0	5.8	5.8	6.2
19	17.0	23.8	20.4	84.7	1.0	0.4	1.4	6.8
20	18.0	24.0	21.4	83.7	0.0	3.8	3.8	6.8
21	17.4	22.8	20.0	79.7	2.0	39.7	41.7	1.4
22	16.0	21.0	19.7	85.7	1.3	0.0	1.3	0.9
23	18.0	24.0	20.8	85.0	0.0	46.1	46.1	3.2
24	16.6	20.5	19.5	82.3	22.3	0.0	22.3	0.3
25	17.6	24.3	21.6	80.7	0.0	48.6	48.6	7.8
26	17.2	22.8	20.6	75.3	0.0	0.0	0.0	5.9
27	17.8	24.0	20.6	80.3	0.0	27.8	27.8	3.9
28	16.6	23.7	20.6	78.7	0.2	4.9	5.1	4.8
29	18.0	23.7	20.4	79.0	0.0	0.0	0.0	6.6
30	17.4	24.4	21.0	89.0	0.0	72.1	72.1	4.2
31								
Total:					49.5	332.9	382.4	160.9
Promedio:	17.9	24.4	21.2	77.1				

Estación: Santa Helena
Año : 2014

Dpto: Caldas
Mpio: Marquetalia

Latitud : 5° 19' N
Longitud: 75° 0' W
Altitud: 1395 m

Mayo	Temperatura (°C)			Hum. Rel.(%)	Precipitación (mm)			Brillo Sol.(h)
	Min.	Máx.	Med.		Día	Noche	Total	
1	17.4	24.9	20.8	84.3	0.0	0.7	0.7	5.9
2	17.5	24.6	20.9	85.3	9.9	22.0	31.9	2.5
3	17.4	24.4	21.0	80.3	0.0	0.0	0.0	6.0
4	18.6	23.0	20.3	87.7	0.0	6.9	6.9	3.2
5	17.5	23.7	20.8	85.0	0.0	6.4	6.4	5.9
6	17.4	23.5	20.4	83.3	0.0	0.4	0.4	3.2
7	17.0	22.3	19.2	87.3	17.0	0.0	17.0	0.1
8	18.0	23.5	19.4	85.7	29.9	31.8	61.7	3.4
9	17.0	21.0	17.9	90.7	6.5	2.7	9.2	0.8
10	17.5	22.3	18.5	85.0	0.7	3.1	3.8	2.0
11	16.0	22.0	18.7	89.3	0.0	0.0	0.0	1.5
12	17.0	23.5	20.7	77.7	0.0	0.0	0.0	6.0
13	18.0	23.1	20.7	86.3	0.0	0.0	0.0	5.5
14	19.0	23.6	21.5	82.3	0.0	0.0	0.0	0.3
15	18.0	23.8	20.0	86.0	0.3	6.1	6.4	1.2
16	17.0	23.2	20.6	82.3	0.0	0.6	0.6	6.1
17	17.6	23.8	20.1	83.3	0.0	0.0	0.0	5.4
18	18.4	22.5	20.2	90.0	0.7	0.0	0.7	2.7
19	18.0	22.7	20.0	86.3	0.0	0.0	0.0	6.4
20	18.4	23.4	20.3	85.3	0.0	9.1	9.1	3.7
21	18.2	23.0	20.0	88.3	0.0	14.5	14.5	1.8
22	17.0	24.0	20.4	81.0	0.0	0.0	0.0	8.4
23	17.5	24.5	20.9	77.7	0.0	11.4	11.4	4.3
24	16.8	23.8	20.9	75.7	0.0	0.0	0.0	6.2
25	18.2	24.5	21.6	79.0	0.0	0.0	0.0	6.9
26	18.4	24.2	21.2	76.7	0.0	7.7	7.7	5.8
27	17.0	22.0	20.0	84.0	0.0	0.0	0.0	0.5
28	17.9	24.5	20.8	87.7	0.0	0.0	0.0	5.7
29	18.8	23.4	20.6	86.0	0.0	9.5	9.5	0.3
30	17.8	23.5	19.9	91.0	0.0	0.0	0.0	1.8
31	19.0	24.0	21.5	82.7	0.0	0.0	0.0	4.3
Total:					65.0	132.9	197.9	117.8
Promedio:	17.7	23.4	20.3	84.3				

Junio	Temperatura (°C)			Hum. Rel.(%)	Precipitación (mm)			Brillo Sol.(h)
	Min.	Máx.	Med.		Día	Noche	Total	
1	18.5	23.4	20.5	85.3	13.1	0.0	13.1	1.1
2	17.9	23.3	19.6	81.3	4.6	-0.0	4.6	2.4
3	17.5	23.0	20.3	84.7	0.1	33.0	33.1	0.8
4	18.2	23.4	20.2	85.7	0.0	0.0	0.0	6.2
5	19.0	23.0	20.7	89.3	0.0	0.0	0.0	1.1
6	16.3	24.5	20.8	87.3	0.0	0.0	0.0	2.6
7	18.4	23.5	20.4	81.7	4.6	0.0	4.6	3.5
8	18.0	23.3	20.0	90.7	0.0	0.0	0.0	2.9
9	17.9	23.4	21.2	83.0	0.0	6.8	6.8	3.9
10	17.6	22.8	20.8	81.7	0.5	0.1	0.6	3.7
11	17.8	24.8	21.8	65.7	0.0	0.0	0.0	8.8
12	19.8	25.9	22.6	69.7	0.0	0.0	0.0	9.9
13	19.5	25.2	22.4	72.3	0.0	0.0	0.0	10.2
14	19.8	25.4	21.1	75.3	0.0	0.2	0.2	4.6
15	18.4	24.2	21.3	73.3	0.0	0.0	0.0	9.1
16	18.0	24.8	22.2	62.3	0.0	0.0	0.0	9.7
17	18.5	24.2	21.2	69.0	0.0	0.0	0.0	5.4
18	18.4	23.5	20.5	74.3	0.0	0.0	0.0	4.2
19	18.0	23.3	20.4	73.3	0.0	0.0	0.0	6.4
20	17.8	22.4	20.0	66.7	0.0	0.0	0.0	2.7
21	18.2	24.6	21.8	58.3	0.0	0.0	0.0	8.6
22	18.9	25.5	21.8	66.3	0.0	0.0	0.0	7.6
23	19.0	26.3	22.5	69.3	0.0	0.7	0.7	7.3
24	18.4	23.4	20.4	86.0	0.0	29.6	29.6	1.0
25	17.6	21.2	19.0	83.7	11.1	0.0	11.1	1.1
26	17.0	25.6	21.0	72.3	0.0	0.0	0.0	8.3
27	17.6	26.2	22.0	70.0	0.0	0.9	0.9	7.0
28	17.5	23.2	20.4	72.0	5.8	10.0	15.8	5.0
29	18.3	25.2	22.3	68.7	0.0	0.0	0.0	8.0
30	19.8	23.0	21.0	73.7	0.0	0.0	0.0	1.0
31								
Total:					39.8	81.3	121.1	154.1
Promedio:	18.3	24.1	21.0	75.8				

Estación: Santa Helena
Año : 2014

Dpto: Caldas
Mpio: Marquetalia

Latitud : 5° 19' N
Longitud: 75° 0' W
Altitud: 1395 m

Julio	Temperatura (°C)			Hum. Rel.(%)	Precipitación (mm)			Brillo Sol.(h)
	Min.	Máx.	Med.		Día	Noche	Total	
1	18.2	23.8	20.4	86.7	0.0	1.6	1.6	3.3
2	18.0	24.1	21.1	79.3	0.0	0.0	0.0	7.1
3	19.0	25.2	22.3	71.3	0.0	0.0	0.0	10.4
4	17.5	23.9	20.7	82.7	1.5	3.5	5.0	0.9
5	18.0	25.0	22.2	69.3	0.0	0.0	0.0	10.8
6	18.8	25.2	22.8	74.3	0.0	2.8	2.8	3.8
7	19.0	23.8	20.0	87.7	1.2	3.6	4.8	3.5
8	19.2	24.0	21.2	71.7	0.0	0.0	0.0	7.9
9	18.8	25.2	21.3	68.0	0.4	0.0	0.4	7.1
10	18.4	25.0	21.8	66.0	0.0	0.0	0.0	5.4
11	18.8	23.8	20.8	73.7	0.0	0.0	0.0	4.6
12	17.5	24.2	21.0	68.3	0.0	0.0	0.0	6.2
13	18.6	26.2	22.5	61.3	0.0	0.0	0.0	10.4
14	19.4	26.0	23.2	56.7	0.0	0.0	0.0	8.3
15	19.2	25.8	22.5	62.7	0.0	0.0	0.0	7.2
16	19.0	25.5	22.6	66.7	0.0	0.0	0.0	5.9
17	19.4	25.8	22.8	57.0	0.0	0.0	0.0	7.0
18	19.0	26.2	23.2	55.7	0.0	0.0	0.0	8.1
19	18.0	25.8	22.2	60.0	0.0	0.0	0.0	9.3
20	19.8	25.6	22.5	60.3	0.0	0.0	0.0	7.2
21	18.3	26.0	22.8	61.3	0.0	0.0	0.0	7.5
22	17.9	26.2	22.5	57.3	0.0	0.0	0.0	9.4
23	18.5	25.9	22.2	62.7	0.0	0.0	0.0	8.5
24	18.0	25.0	22.3	59.3	0.0	0.0	0.0	7.8
25	19.4	27.5	23.8	53.0	0.0	0.0	0.0	11.7
26	19.0	27.0	24.0	55.3	0.0	0.0	0.0	9.9
27	17.8	25.0	21.5	73.3	0.0	0.0	0.0	4.8
28	18.8	27.5	23.8	58.3	0.0	0.0	0.0	10.2
29	18.8	27.0	23.0	55.0	0.0	0.0	0.0	9.2
30	18.6	26.0	22.5	64.0	0.0	0.0	0.0	11.2
31	18.8	26.8	23.4	55.3	0.0	0.0	0.0	10.1
Total:					3.1	11.5	14.6	234.7
Promedio:	18.6	25.5	22.2	65.6				

Agosto	Temperatura (°C)			Hum. Rel.(%)	Precipitación (mm)			Brillo Sol.(h)
	Min.	Máx.	Med.		Día	Noche	Total	
1	19.2	27.5	24.0	52.3	0.0	0.0	0.0	11.4
2	18.8	25.0	21.0	65.3	0.0	0.0	0.0	4.5
3	17.8	25.2	21.8	58.0	0.0	0.0	0.0	3.5
4	17.2	26.5	21.4	72.7	0.0	0.0	0.0	8.8
5	18.2	25.1	21.1	76.7	0.0	0.0	0.0	3.4
6	18.6	26.5	21.8	65.3	0.0	0.0	0.0	6.4
7	17.2	27.0	22.6	71.0	0.0	0.0	0.0	8.5
8	17.2	23.5	21.4	75.0	15.1	0.0	15.1	4.0
9	17.8	25.7	22.4	63.0	0.0	0.0	0.0	10.4
10	18.0	24.5	20.7	78.0	0.0	0.0	0.0	3.7
11	14.5	26.0	21.3	81.7	0.0	48.3	48.3	7.5
12	15.0	24.1	20.8	78.0	0.0	0.0	0.0	3.6
13	18.0	24.5	21.2	72.7	0.0	0.0	0.0	5.1
14	16.8	25.4	22.1	61.0	0.0	0.0	0.0	8.9
15	18.0	26.8	23.6	50.7	0.0	0.0	0.0	11.2
16	19.8	25.4	22.5	58.7	0.0	0.0	0.0	9.4
17	18.1	25.8	21.9	64.3	0.0	0.0	0.0	9.2
18	18.2	25.5	21.2	60.0	0.0	0.0	0.0	5.5
19	17.2	24.8	21.3	57.7	0.0	0.0	0.0	6.7
20	18.0	26.0	22.4	53.7	0.0	0.0	0.0	8.8
21	17.2	25.2	22.4	50.7	0.0	0.0	0.0	6.4
22	17.8	27.5	23.8	52.0	0.0	0.9	0.9	10.7
23	16.5	22.5	19.4	88.7	0.0	0.0	0.0	1.5
24	16.6	25.5	20.9	79.3	0.0	0.0	0.0	8.2
25	18.0	22.5	20.0	83.7	0.0	1.8	1.8	1.0
26	17.8	23.3	20.5	77.3	0.0	0.0	0.0	3.2
27	18.0	22.0	20.2	83.7	0.0	0.1	0.1	0.6
28	17.6	20.8	19.6	85.3	0.0	1.7	1.7	0.0
29	17.6	26.8	22.5	63.7	0.0	0.0	0.0	9.4
30	17.2	28.0	24.1	59.3	0.0	0.0	0.0	10.6
31	18.8	28.8	23.3	54.3	0.0	0.0	0.0	10.7
Total:					15.1	52.8	67.9	202.8
Promedio:	17.6	25.3	21.7	67.5				

Estación: Santa Helena
Año : 2014

Dpto: Caldas
Mpio: Marquetalia

Latitud : 5° 19' N
Longitud: 75° 0' W
Altitud: 1395 m

Septiembre	Temperatura (°C)			Hum. Rel.(%)	Precipitación (mm)			Brillo Sol.(h)
	Min.	Máx.	Med.		Día	Noche	Total	
1	19.7	27.8	23.3	60.3	0.0	0.0	0.0	8.7
2	18.9	26.5	20.9	80.3	0.0	0.0	0.0	0.2
3	18.2	26.6	21.3	72.0	0.0	9.4	9.4	7.4
4	16.8	26.0	22.6	64.0	0.0	0.0	0.0	8.4
5	18.0	26.4	22.7	59.7	0.0	0.0	0.0	5.1
6	19.6	25.3	22.8	62.3	0.0	0.0	0.0	4.1
7	18.9	24.0	21.6	68.3	4.9	0.0	4.9	1.6
8	18.2	23.5	21.4	63.3	0.0	0.0	0.0	1.6
9	18.0	28.2	23.4	56.3	0.0	15.0	15.0	10.2
10	16.5	25.2	20.2	85.3	1.3	0.6	1.9	5.4
11	16.3	25.1	20.6	85.3	0.3	17.1	17.4	5.1
12	16.4	24.3	20.7	78.0	0.0	75.3	75.3	6.8
13	16.2	25.0	20.5	85.0	0.0	0.0	0.0	8.1
14	17.0	25.2	21.1	80.7	0.2	0.7	0.9	5.7
15	16.1	23.0	19.8	88.0	0.0	0.0	0.0	1.0
16	17.0	25.0	21.3	79.0	0.0	9.6	9.6	6.7
17	17.2	23.7	20.6	80.7	12.7	54.9	67.6	4.9
18	15.4	21.8	19.6	78.3	0.0	1.2	1.2	5.0
19	18.0	24.8	21.0	82.7	0.0	6.4	6.4	4.9
20	15.8	22.5	19.3	79.7	0.0	14.1	14.1	6.6
21	15.5	21.7	18.3	89.7	3.1	41.0	44.1	3.6
22	15.0	23.6	20.4	79.7	4.8	40.1	44.9	6.6
23	15.8	23.0	19.2	91.7	0.0	24.7	24.7	4.5
24	17.2	23.5	21.0	82.3	0.0	0.0	0.0	6.0
25	18.6	25.5	21.5	81.3	0.0	75.2	75.2	7.6
26	15.8	24.0	20.2	83.7	0.0	0.0	0.0	7.6
27	17.4	25.0	21.8	73.3	0.0	0.0	0.0	6.3
28	18.7	26.2	22.0	72.3	0.0	0.0	0.0	10.1
29	19.0	27.0	22.4	68.7	0.0	0.0	0.0	10.8
30	18.6	27.5	23.8	54.7	0.0	0.0	0.0	9.2
31								
Total:					27.3	385.3	412.6	179.8
Promedio:	17.3	24.9	21.2	75.6				

Octubre	Temperatura (°C)			Hum. Rel.(%)	Precipitación (mm)			Brillo Sol.(h)
	Min.	Máx.	Med.		Día	Noche	Total	
1	19.6	25.3	22.8	62.3	0.0	0.0	0.0	3.1
2	18.7	25.7	21.6	71.3	0.0	0.0	0.0	4.5
3	19.0	25.3	22.1	66.7	0.0	0.0	0.0	7.5
4	18.6	25.5	21.1	80.0	0.0	0.0	0.0	8.7
5	18.0	25.2	21.4	77.3	0.0	4.9	4.9	4.9
6	16.3	22.7	20.6	87.0	0.0	38.0	38.0	3.8
7	17.0	24.8	20.6	86.0	0.0	62.9	62.9	7.5
8	16.5	22.4	19.4	91.0	1.3	59.2	60.5	1.9
9	16.3	18.3	17.0	94.3	4.1	1.0	5.1	0.0
10	16.0	22.5	19.4	81.7	1.0	0.0	1.0	0.7
11	17.6	22.8	20.5	79.7	0.0	3.8	3.8	4.2
12	18.2	23.4	20.8	83.3	0.0	54.6	54.6	5.7
13	16.3	23.5	20.4	82.3	0.0	0.0	0.0	6.5
14	17.1	23.9	20.2	84.0	0.0	0.0	0.0	9.0
15	18.4	24.7	21.0	75.0	0.0	0.0	0.0	4.7
16	17.8	24.5	21.7	66.7	0.0	4.5	4.5	7.9
17	17.0	25.0	21.2	88.3	33.7	26.1	59.8	4.1
18	16.8	22.4	19.4	94.0	0.0	10.5	10.5	1.7
19	16.3	22.0	18.8	89.3	2.4	43.6	46.0	0.9
20	16.2	21.5	18.4	95.7	17.0	0.0	17.0	0.1
21	17.0	23.5	20.6	85.7	0.0	0.0	0.0	8.1
22	17.2	22.8	20.4	79.3	0.0	0.0	0.0	3.9
23	18.2	24.4	21.4	75.7	0.0	0.0	0.0	9.0
24	17.0	24.6	20.7	84.7	0.0	4.0	4.0	5.9
25	17.4	22.0	20.4	89.0	2.8	23.7	26.5	0.7
26	16.8	20.7	19.0	87.0	3.7	0.0	3.7	0.9
27	17.2	22.2	19.4	93.3	0.0	0.0	0.0	5.6
28	16.8	23.3	20.0	83.3	0.1	35.5	35.6	5.4
29	16.8	23.7	20.3	88.0	3.7	0.0	3.7	0.8
30	17.8	23.3	19.8	87.3	0.0	20.2	20.2	1.4
31	16.0	23.0	19.6	86.3	0.0	88.6	88.6	6.1
Total:					69.8	481.1	550.9	135.2
Promedio:	17.3	23.4	20.3	83.1				

Estación: Santa Helena
Año : 2014

Dpto: Caldas
Mpio: Marquetalia

Latitud : 5° 19' N
Longitud: 75° 0' W
Altitud: 1395 m

Noviembre	Temperatura (°C)			Hum. Rel.(%)	Precipitación (mm)			Brillo Sol.(h)
	Min.	Máx.	Med.		Día	Noche	Total	
1	15.8	22.4	19.2	92.0	0.0	0.0	0.0	7.6
2	17.2	23.0	20.1	88.7	0.0	0.0	0.0	4.0
3	18.2	24.4	21.0	87.3	0.0	17.5	17.5	7.6
4	17.6	23.3	20.4	89.0	0.0	0.7	0.7	1.9
5	17.9	23.0	19.7	90.7	0.8	1.0	1.8	1.2
6	17.8	22.0	19.0	92.3	3.5	0.6	4.1	0.2
7	17.6	24.0	21.2	81.7	0.0	1.5	1.5	7.0
8	17.8	21.6	19.5	94.0	0.0	14.3	14.3	0.7
9	16.4	22.8	19.0	92.3	0.7	0.0	0.7	3.8
10	17.8	22.0	19.2	91.0	0.6	52.3	52.9	1.0
11	16.4	22.1	19.0	93.0	1.5	22.0	23.5	0.5
12	16.6	21.4	18.3	95.3	34.6	10.5	45.1	0.6
13	16.5	20.1	18.2	91.0	24.8	48.9	73.7	0.2
14	16.1	21.9	18.3	93.3	0.7	5.0	5.7	1.3
15	17.0	22.5	19.7	90.3	0.0	0.0	0.0	6.9
16	17.0	22.0	19.0	91.0	4.8	0.0	4.8	1.9
17	17.3	23.4	20.7	80.3	0.0	0.8	0.8	7.3
18	18.0	23.5	20.0	85.7	0.0	4.0	4.0	2.3
19	15.4	21.5	18.3	90.3	1.0	0.0	1.0	3.1
20	16.8	23.5	19.9	89.7	0.0	0.0	0.0	5.7
21	17.2	22.8	19.3	90.3	0.0	47.0	47.0	4.7
22	16.8	22.8	19.2	92.3	5.0	0.0	5.0	3.0
23	16.8	24.0	20.0	87.3	0.0	0.0	0.0	5.4
24	18.3	24.0	21.0	93.3	0.0	0.0	0.0	2.5
25	18.0	24.8	20.5	95.7	0.0	79.4	79.4	3.0
26	17.2	22.1	19.2	90.0	1.6	18.8	20.4	0.9
27	16.4	23.5	19.3	89.3	0.0	0.0	0.0	2.7
28	17.7	23.2	20.4	88.3	0.0	0.0	0.0	4.8
29	18.6	24.6	21.8	83.0	0.0	0.0	0.0	6.3
30	18.5	23.1	21.0	92.7	0.0	0.0	0.0	1.5
31								
Total:					79.6	324.3	403.9	99.6
Promedio:	17.2	22.8	19.7	90.0				

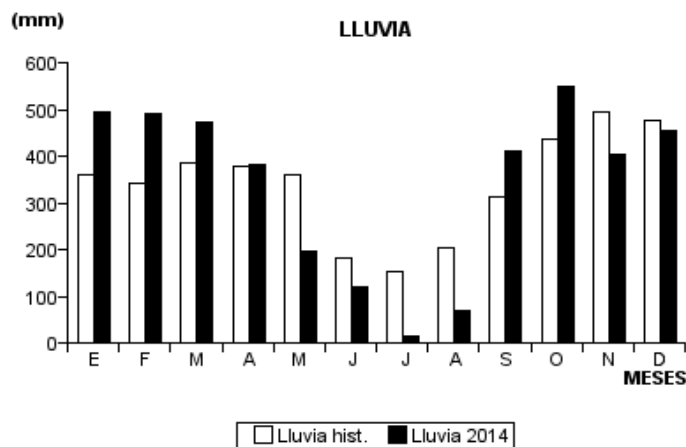
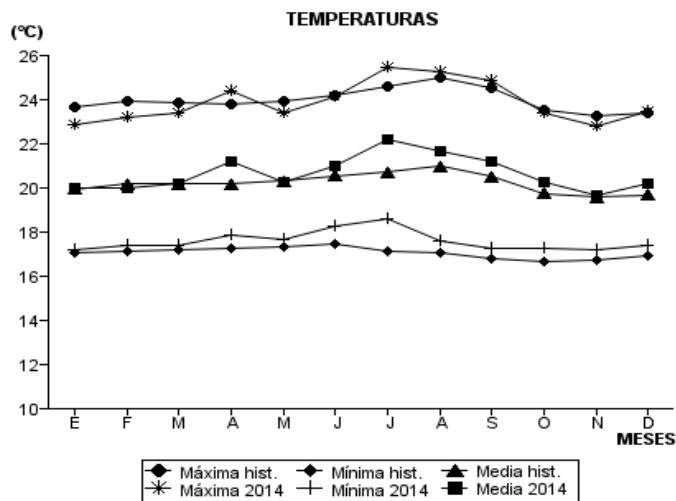
Diciembre	Temperatura (°C)			Hum. Rel.(%)	Precipitación (mm)			Brillo Sol.(h)
	Min.	Máx.	Med.		Día	Noche	Total	
1	19.0	25.4	21.5	87.0	0.0	0.0	0.0	5.0
2	18.0	25.0	22.5	69.3	0.0	0.0	0.0	9.2
3	18.1	25.2	21.7	79.7	0.0	0.9	0.9	3.6
4	18.2	24.4	20.6	90.7	0.6	14.4	15.0	5.2
5	16.0	23.1	19.2	88.0	0.0	17.8	17.8	5.5
6	16.1	22.0	19.3	87.3	0.0	4.2	4.2	1.3
7	17.8	22.0	19.4	92.3	0.5	51.6	52.1	0.8
8	17.2	21.8	19.5	95.0	1.5	8.6	10.1	0.7
9	17.0	23.1	18.2	97.0	2.4	15.0	17.4	0.3
10	17.2	23.5	18.6	86.3	7.0	26.6	33.6	5.7
11	16.4	20.1	18.2	90.0	0.5	1.3	1.8	0.4
12	14.6	22.4	19.7	88.3	0.0	17.4	17.4	2.6
13	16.6	21.8	19.0	93.0	8.2	0.7	8.9	1.1
14	16.2	21.5	18.6	94.0	1.2	0.0	1.2	1.7
15	17.0	22.6	19.3	92.0	0.0	1.0	1.0	2.7
16	16.5	22.8	19.6	93.7	0.0	27.4	27.4	2.0
17	17.0	22.0	19.4	92.3	18.7	5.4	24.1	4.2
18	17.3	24.0	20.2	90.7	0.0	48.6	48.6	1.0
19	16.6	24.0	20.2	87.7	0.0	19.0	19.0	6.4
20	17.6	22.5	19.4	92.0	0.0	38.4	38.4	0.9
21	17.5	22.4	19.7	92.3	0.0	53.3	53.3	2.0
22	17.4	23.8	20.7	87.3	0.0	0.0	0.0	7.1
23	18.2	24.7	21.6	64.7	0.0	0.0	0.0	10.1
24	17.8	24.0	20.8	85.0	0.0	2.2	2.2	5.0
25	18.2	24.4	20.7	91.3	1.0	2.3	3.3	1.8
26	18.6	25.8	22.0	81.0	0.0	0.0	0.0	6.7
27	19.0	24.0	20.6	94.3	0.0	0.0	0.0	3.4
28	18.5	25.4	21.3	86.3	0.0	12.0	12.0	6.1
29	18.0	25.0	21.1	82.3	0.0	0.0	0.0	5.5
30	16.8	25.0	21.0	85.3	0.0	38.7	38.7	3.4
31	18.0	25.4	21.7	85.3	0.0	6.4	6.4	6.9
Total:					41.6	413.2	454.8	118.3
Promedio:	17.4	23.5	20.2	87.8				

Estación: Santa Helena
 Año : 2014

Dpto: Caldas
 Mpio: Marquetalia

Latitud : 5° 19' N
 Longitud: 75° 0' W
 Altitud: 1395 m

MES	TEMPERATURA (°C)					PRECIPITACIÓN			
	Mín. Med.	Máx. Med.	Media	Max. Abs.	Mín. Abs.	Hum. Rel.(%)	Total mm.	Dias Lluvia	Brillo Sol.(h)
Enero	17.2	22.9	20.0	25.2	15.6	87.3	493.0	23	80.0
Febrero	17.4	23.2	20.0	25.3	15.5	87.3	491.3	24	47.6
Marzo	17.4	23.4	20.2	26.5	16.0	86.2	473.4	21	93.0
Abril	17.9	24.4	21.2	27.2	16.0	77.1	382.4	22	160.9
Mayo	17.7	23.4	20.3	24.9	16.0	84.3	197.9	17	117.8
Junio	18.3	24.1	21.0	26.3	16.3	75.8	121.1	12	154.1
Julio	18.6	25.5	22.2	27.5	17.5	65.6	14.6	5	234.7
Agosto	17.6	25.3	21.7	28.8	14.5	67.5	67.9	6	202.8
Septiembre	17.3	24.9	21.2	28.2	15.0	75.6	412.6	16	179.8
Octubre	17.3	23.4	20.3	25.7	16.0	83.1	550.9	20	135.2
Noviembre	17.2	22.8	19.7	24.8	15.4	90.0	403.9	20	99.6
Diciembre	17.4	23.5	20.2	25.8	14.6	87.8	454.8	24	118.3
Promedio:	17.6	23.9	20.7			80.6			
Absoluta:				28.8	14.5				
Total:							4063.8	210	1623.8



Estación: Granja Luker
Año : 2014

Dpto: Caldas
Mpio: Palestina

Latitud : 5° 4' N
Longitud: 75° 41' W
Altitud: 1031 m

Enero	Temperatura (°C)			Hum. Rel.(%)	Precipitación (mm)			Brillo Sol.(h)
	Min.	Máx.	Med.		Día	Noche	Total	
1	20.0	29.0	23.5	79.7	0.0	0.2	0.2	5.1
2	19.5	28.4	23.3	81.0	0.0	0.0	0.0	3.5
3	18.8	30.2	24.1	76.0	0.0	0.0	0.0	7.7
4	17.6	30.8	23.9	76.7	0.0	12.2	12.2	7.8
5	19.4	31.0	24.8	74.3	0.0	5.1	5.1	6.9
6	18.5	25.2	20.4	91.0	15.6	0.0	15.6	0.5
7	18.0	25.8	22.0	83.0	0.0	0.0	0.0	0.7
8	19.0	28.8	23.8	75.3	0.0	3.9	3.9	8.1
9	19.6	27.8	23.3	81.3	0.0	60.5	60.5	2.0
10	19.0	25.5	21.0	93.3	1.6	0.0	1.6	0.5
11	17.8	30.0	23.0	77.3	0.0	0.0	0.0	6.0
12	17.7	30.8	23.2	82.0	1.5	0.0	1.5	7.4
13	19.4	30.4	24.0	79.3	0.0	0.0	0.0	8.0
14	19.8	30.8	24.8	76.3	0.0	0.0	0.0	8.0
15	18.4	31.4	24.0	76.0	0.0	0.0	0.0	8.8
16	18.8	30.6	23.4	76.7	0.0	0.0	0.0	9.0
17	16.0	29.0	22.4	80.7	0.0	1.8	1.8	5.4
18	17.6	30.4	23.9	80.3	0.0	0.5	0.5	6.8
19	19.0	30.2	24.1	76.3	0.0	0.4	0.4	4.3
20	20.4	29.2	24.6	79.3	0.0	0.0	0.0	3.5
21	20.0	28.6	23.5	82.3	0.9	10.3	11.2	2.3
22	19.0	28.6	22.6	80.7	1.4	1.4	2.8	4.0
23	17.6	29.2	23.2	80.3	0.0	3.7	3.7	6.8
24	19.0	30.0	23.2	83.0	7.3	0.0	7.3	6.4
25	19.4	28.4	22.8	82.0	1.7	0.0	1.7	2.7
26	19.6	27.5	22.0	85.3	1.2	0.0	1.2	2.7
27	19.8	30.8	23.6	77.3	0.0	0.0	0.0	9.0
28	19.6	29.8	23.9	78.0	2.3	0.7	3.0	6.5
29	20.0	30.6	24.1	77.7	0.0	0.0	0.0	8.1
30	20.4	26.2	22.5	88.3	0.0	0.0	0.0	0.1
31	18.4	30.6	24.2	78.3	0.0	1.2	1.2	7.4
Total:					33.5	101.9	135.4	166.0
Promedio:	18.9	29.2	23.3	80.3				

Febrero	Temperatura (°C)			Hum. Rel.(%)	Precipitación (mm)			Brillo Sol.(h)
	Min.	Máx.	Med.		Día	Noche	Total	
1	20.0	31.0	25.4	75.0	0.0	11.6	11.6	8.7
2	20.4	28.6	23.3	86.3	1.4	7.3	8.7	2.9
3	20.0	29.6	24.2	76.0	0.0	0.0	0.0	5.5
4	17.5	30.8	23.4	75.3	0.0	0.0	0.0	7.9
5	18.3	24.2	21.2	89.7	10.9	0.0	10.9	0.0
6	17.6	29.0	22.6	81.3	0.0	0.0	0.0	6.3
7	18.6	30.6	23.5	76.7	0.0	0.0	0.0	6.1
8	19.5	31.2	24.6	76.3	0.0	0.2	0.2	8.3
9	19.6	30.0	24.4	72.3	0.0	0.0	0.0	5.0
10	19.5	31.2	24.4	74.3	0.0	1.1	1.1	7.2
11	19.4	28.4	23.4	84.3	0.0	0.2	0.2	0.6
12	20.0	31.2	24.7	75.3	0.0	7.9	7.9	7.5
13	20.2	28.4	22.8	84.3	0.0	29.1	29.1	2.5
14	19.0	27.2	22.1	85.0	0.0	0.0	0.0	1.1
15	18.6	30.2	24.2	77.7	0.0	0.3	0.3	7.4
16	17.6	30.0	23.8	78.7	0.0	0.0	0.0	7.1
17	19.4	30.8	24.0	75.0	0.0	0.0	0.0	7.1
18	18.2	31.6	23.7	72.3	0.0	0.0	0.0	8.3
19	20.0	30.0	23.8	77.3	0.1	0.1	0.2	4.4
20	19.8	31.8	24.8	74.7	0.7	6.0	6.7	8.1
21	21.0	30.2	24.6	75.3	0.0	3.9	3.9	4.7
22	20.2	29.2	23.8	80.3	0.0	0.0	0.0	4.0
23	19.5	32.0	25.1	74.3	0.0	0.7	0.7	6.9
24	20.8	31.2	25.2	73.7	0.0	23.4	23.4	4.4
25	20.6	30.2	24.6	80.0	1.9	31.9	33.8	3.8
26	21.0	29.6	24.2	81.0	0.6	0.0	0.6	3.4
27	20.6	28.6	22.8	82.7	22.2	13.9	36.1	1.5
28	19.4	27.6	23.0	84.0	0.0	4.9	4.9	3.0
29								
30								
31								
Total:					37.8	142.5	180.3	143.7
Promedio:	19.5	29.8	23.8	78.5				

Estación: Granja Luker
Año : 2014

Dpto: Caldas
Mpio: Palestina

Latitud : 5° 4' N
Longitud: 75° 41' W
Altitud: 1031 m

Marzo	Temperatura (°C)			Hum. Rel.(%)	Precipitación (mm)			Brillo Sol.(h)
	Min.	Máx.	Med.		Día	Noche	Total	
1	20.0	29.6	23.2	81.3	0.3	0.5	0.8	3.7
2	20.4	29.2	23.3	80.3	0.0	0.5	0.5	4.4
3	20.0	25.0	22.4	85.3	2.1	1.6	3.7	0.3
4	19.8	29.8	23.8	81.0	0.0	1.4	1.4	6.3
5	20.2	27.8	23.2	88.0	2.1	0.0	2.1	1.7
6	21.0	29.6	24.4	82.7	0.0	0.4	0.4	3.9
7	19.8	29.8	24.4	80.7	0.3	8.7	9.0	3.2
8	19.4	29.6	24.2	79.0	0.0	1.3	1.3	5.8
9	19.6	29.4	23.3	81.3	0.9	15.6	16.5	8.3
10	19.4	27.6	23.0	80.0	0.0	0.0	0.0	1.4
11	18.0	29.6	24.0	76.0	0.1	0.0	0.1	5.0
12	21.0	30.0	25.1	77.0	0.1	0.1	0.2	5.0
13	19.2	27.6	22.5	84.3	12.8	0.0	12.8	0.2
14	18.8	30.6	23.9	77.3	0.0	0.0	0.0	5.8
15	19.5	31.4	24.8	73.0	0.0	0.0	0.0	4.7
16	20.8	31.5	25.2	74.3	0.0	0.0	0.0	7.0
17	20.4	31.6	25.2	78.7	0.0	1.4	1.4	6.9
18	21.6	30.0	24.5	80.0	0.0	0.0	0.0	1.8
19	19.5	32.5	25.4	75.0	0.0	0.0	0.0	7.3
20	21.6	32.4	26.5	72.3	0.0	0.0	0.0	9.3
21	22.5	32.4	26.3	75.3	0.0	16.0	16.0	6.3
22	21.4	31.6	25.8	76.0	0.0	0.0	0.0	7.9
23	21.5	31.2	26.0	75.7	0.4	18.3	18.7	5.1
24	21.4	29.0	23.8	83.3	2.9	0.0	2.9	2.6
25	20.8	31.0	24.9	76.3	0.0	14.7	14.7	4.9
26	20.0	30.2	22.7	82.0	55.0	0.0	55.0	4.1
27	18.8	32.0	25.2	74.0	0.0	0.0	0.0	9.4
28	20.5	34.2	26.9	69.0	0.0	0.0	0.0	9.6
29	20.8	33.4	26.6	69.7	0.0	0.0	0.0	9.0
30	22.2	32.0	25.6	76.3	0.0	0.0	0.0	6.3
31	20.8	32.2	26.0	66.7	0.0	0.5	0.5	9.7
Total:					77.0	81.0	158.0	166.9
Promedio:	20.3	30.4	24.6	77.8				

Abril	Temperatura (°C)			Hum. Rel.(%)	Precipitación (mm)			Brillo Sol.(h)
	Min.	Máx.	Med.		Día	Noche	Total	
1	20.2	32.3	25.0	70.0	0.0	0.0	0.0	6.5
2	18.4	32.4	25.8	74.0	0.0	0.0	0.0	8.2
3	21.6	32.5	26.0	71.0	0.0	2.7	2.7	6.8
4	20.6	33.0	26.4	72.3	0.0	0.0	0.0	8.3
5	19.6	33.4	26.4	73.3	0.0	0.4	0.4	9.6
6	22.0	32.0	26.8	76.3	0.0	2.1	2.1	5.1
7	20.5	32.5	26.1	75.0	0.0	0.0	0.0	7.0
8	20.2	31.8	24.8	75.0	0.0	0.0	0.0	7.6
9	20.6	32.6	25.3	74.0	0.0	23.4	23.4	7.5
10	19.0	32.2	25.2	74.7	0.0	0.0	0.0	9.8
11	18.6	33.0	26.2	67.0	0.0	0.0	0.0	7.7
12	19.4	27.6	23.3	88.3	0.9	1.2	2.1	0.4
13	18.6	32.2	25.2	73.7	0.0	23.3	23.3	6.7
14	20.0	31.8	25.2	77.0	0.0	34.1	34.1	6.7
15	19.0	28.0	21.8	86.3	6.7	2.0	8.7	1.0
16	19.4	30.2	23.9	79.0	0.0	2.2	2.2	4.3
17	20.2	30.0	23.5	82.7	0.0	0.0	0.0	3.6
18	20.6	28.5	22.6	91.0	4.1	0.0	4.1	1.6
19	19.2	30.6	25.0	76.0	0.0	38.3	38.3	5.1
20	19.4	29.4	23.5	82.3	0.0	0.0	0.0	2.8
21	19.2	30.5	23.6	80.7	0.0	27.2	27.2	2.7
22	20.0	24.8	21.8	92.7	1.6	0.0	1.6	0.0
23	19.8	30.2	23.1	80.0	33.7	9.6	43.3	3.2
24	20.0	24.2	22.1	92.0	0.6	0.0	0.6	0.0
25	19.8	30.2	24.8	77.7	18.5	9.7	28.2	5.6
26	19.6	29.2	24.6	79.7	0.0	20.8	20.8	2.5
27	20.4	31.0	25.2	78.3	0.0	40.5	40.5	6.0
28	18.8	27.6	23.5	84.7	0.0	3.3	3.3	2.6
29	20.4	28.6	23.9	80.7	1.8	0.1	1.9	2.8
30	18.8	31.4	24.3	79.3	0.0	43.3	43.3	6.9
31								
Total:					67.9	284.2	352.1	148.6
Promedio:	19.8	30.5	24.5	78.8				

Estación: Granja Luker
Año : 2014

Dpto: Caldas
Mpio: Palestina

Latitud : 5° 4' N
Longitud: 75° 41' W
Altitud: 1031 m

Mayo	Temperatura (°C)			Hum. Rel.(%)	Precipitación (mm)			Brillo Sol.(h)
	Min.	Máx.	Med.		Día	Noche	Total	
1	20.4	28.8	24.2	83.7	0.0	0.0	0.0	2.2
2	21.0	28.6	23.5	85.0	3.9	5.0	8.9	1.0
3	20.8	29.8	24.6	79.0	0.0	1.6	1.6	3.3
4	20.4	30.0	23.8	83.3	2.2	0.0	2.2	3.2
5	20.2	30.6	24.7	79.7	0.0	13.5	13.5	5.4
6	19.6	29.4	24.0	81.0	0.0	0.3	0.3	4.0
7	19.5	25.6	22.5	88.7	4.5	0.0	4.5	0.2
8	19.0	29.6	23.2	82.0	0.6	42.3	42.9	4.8
9	20.0	27.0	22.2	85.7	0.3	5.4	5.7	0.7
10	19.8	29.4	24.2	79.7	0.0	0.0	0.0	4.2
11	20.4	29.6	24.2	79.0	0.0	0.0	0.0	3.9
12	18.0	31.8	24.6	74.7	0.0	0.0	0.0	8.3
13	19.6	32.6	25.3	76.0	0.0	3.7	3.7	7.9
14	20.8	28.4	23.5	86.7	4.4	1.1	5.5	0.0
15	20.2	30.4	25.0	74.0	0.0	6.4	6.4	8.1
16	21.4	30.2	24.5	82.7	1.1	47.6	48.7	4.8
17	20.0	28.0	23.2	85.0	0.0	0.0	0.0	1.9
18	19.4	29.0	24.2	81.7	0.5	-0.0	0.5	1.0
19	20.4	30.8	24.3	78.7	0.0	10.5	10.5	6.0
20	19.6	29.4	23.1	83.7	0.8	0.0	0.8	3.5
21	18.0	30.6	23.9	77.0	0.0	0.0	0.0	6.7
22	19.2	32.6	25.2	73.3	0.0	13.2	13.2	8.9
23	18.0	30.8	23.9	79.3	0.0	0.0	0.0	5.7
24	19.2	31.4	24.6	76.3	0.0	0.5	0.5	5.6
25	20.0	30.6	25.6	78.0	0.0	0.0	0.0	3.1
26	20.2	31.6	25.6	73.3	0.0	0.0	0.0	5.9
27	21.4	29.4	24.4	82.7	0.0	11.8	11.8	1.2
28	20.2	30.6	23.8	81.0	0.1	8.1	8.2	4.2
29	20.4	25.0	22.2	90.0	0.4	0.0	0.4	0.2
30	20.0	29.4	24.3	75.0	0.0	0.0	0.0	5.7
31	20.4	30.6	25.8	74.7	0.0	0.0	0.0	6.1
Total:					18.8	171.0	189.8	127.7
Promedio:	19.9	29.7	24.1	80.3				

Junio	Temperatura (°C)			Hum. Rel.(%)	Precipitación (mm)			Brillo Sol.(h)
	Min.	Máx.	Med.		Día	Noche	Total	
1	21.2	30.5	25.3	80.7	0.1	13.7	13.8	4.6
2	21.0	27.6	23.8	87.0	0.0	0.0	0.0	1.6
3	20.8	30.2	24.6	79.3	0.0	6.3	6.3	5.5
4	21.4	29.6	25.0	80.7	0.0	0.0	0.0	4.0
5	20.9	31.6	25.6	70.3	0.3	0.9	1.2	7.7
6	20.2	31.0	25.4	77.7	0.0	11.5	11.5	6.0
7	20.6	29.8	24.0	83.7	3.3	1.6	4.9	3.7
8	20.4	30.8	24.3	80.7	0.3	1.1	1.4	4.5
9	21.0	30.9	24.8	74.0	0.0	0.2	0.2	7.6
10	20.2	31.4	24.5	77.7	0.0	0.0	0.0	6.9
11	19.8	32.4	25.8	69.3	0.0	0.0	0.0	7.9
12	20.2	30.4	25.0	78.0	0.0	0.0	0.0	4.5
13	20.0	31.0	25.3	76.3	0.0	0.0	0.0	5.8
14	20.6	30.0	23.0	80.3	3.6	1.1	4.7	5.8
15	19.6	30.2	24.9	74.7	0.0	0.5	0.5	2.4
16	21.0	31.2	25.4	75.0	0.0	0.0	0.0	4.5
17	19.0	32.5	25.5	71.3	0.0	2.3	2.3	7.4
18	20.2	30.0	25.0	77.3	0.0	0.0	0.0	3.8
19	20.0	30.8	24.0	77.7	0.0	0.0	0.0	4.6
20	17.6	30.2	23.6	78.3	0.0	0.0	0.0	4.6
21	19.0	30.6	24.8	75.3	0.0	3.9	3.9	6.3
22	20.2	29.4	25.0	79.7	0.0	0.0	0.0	3.3
23	20.4	30.6	25.1	76.3	0.0	4.8	4.8	2.5
24	21.2	29.2	25.0	75.7	0.7	12.9	13.6	2.2
25	20.2	27.4	22.0	87.0	6.2	0.2	6.4	2.6
26	20.0	28.8	23.6	81.0	0.0	0.0	0.0	3.8
27	19.8	29.8	23.4	75.0	0.0	0.0	0.0	3.6
28	19.2	31.0	25.1	74.0	0.0	0.0	0.0	5.4
29	19.4	32.4	25.1	73.0	0.0	0.0	0.0	6.4
30	20.2	28.6	24.3	81.7	6.9	10.7	17.6	1.7
31								
Total:					21.4	71.7	93.1	141.2
Promedio:	20.2	30.3	24.6	77.6				

Estación: Granja Luker
Año : 2014

Dpto: Caldas
Mpio: Palestina

Latitud : 5° 4' N
Longitud: 75° 41' W
Altitud: 1031 m

Julio	Temperatura (°C)			Hum. Rel.(%)	Precipitación (mm)			Brillo Sol.(h)
	Min.	Máx.	Med.		Día	Noche	Total	
1	20.0	30.6	24.5	79.3	0.0	39.9	39.9	7.0
2	19.6	29.8	23.8	81.0	0.1	0.0	0.1	5.4
3	18.4	31.6	25.2	71.3	0.0	0.0	0.0	8.8
4	20.8	30.6	25.0	74.0	0.7	2.7	3.4	6.2
5	19.8	31.2	25.2	72.0	0.0	0.0	0.0	7.7
6	20.0	31.0	25.2	78.7	0.0	0.7	0.7	6.6
7	20.6	28.8	23.8	81.3	0.0	0.0	0.0	2.7
8	18.6	30.4	24.5	73.0	0.0	0.0	0.0	6.5
9	20.0	31.0	24.7	79.0	0.0	0.0	0.0	4.9
10	19.0	30.8	25.2	71.0	0.0	7.0	7.0	4.7
11	20.2	30.4	25.1	77.0	0.0	0.0	0.0	3.0
12	19.6	31.0	25.4	73.7	0.0	0.0	0.0	6.0
13	19.0	32.4	26.0	71.0	0.0	0.0	0.0	7.8
14	19.4	31.2	25.2	74.7	0.0	0.9	0.9	6.3
15	18.6	30.0	23.6	80.7	0.0	0.0	0.0	3.7
16	18.8	32.4	25.0	74.3	0.0	6.9	6.9	5.7
17	19.0	32.5	25.5	72.7	0.0	0.0	0.0	5.7
18	19.4	33.4	25.8	70.0	0.0	0.0	0.0	5.5
19	17.2	34.0	26.1	69.3	0.0	0.0	0.0	8.8
20	18.6	29.6	24.1	75.3	0.0	0.0	0.0	3.4
21	18.4	33.4	25.5	71.0	0.0	0.0	0.0	8.5
22	20.0	32.0	25.5	75.0	0.0	0.0	0.0	4.5
23	19.2	33.2	25.7	72.7	0.0	0.7	0.7	4.8
24	19.0	31.4	25.2	71.7	0.0	0.0	0.0	5.4
25	18.2	34.0	25.6	70.3	0.0	0.0	0.0	9.9
26	20.6	31.0	25.4	69.3	0.0	7.9	7.9	4.7
27	20.0	29.8	25.2	76.7	0.0	0.0	0.0	4.9
28	18.2	34.4	25.7	69.3	0.0	0.0	0.0	9.7
29	18.0	32.6	24.4	74.0	0.0	0.0	0.0	6.4
30	18.6	34.2	25.5	67.3	0.0	0.0	0.0	7.7
31	17.6	34.0	25.4	69.7	0.0	0.0	0.0	8.2
Total:					0.8	66.7	67.5	191.1
Promedio:	19.2	31.7	25.1	73.8				

Agosto	Temperatura (°C)			Hum. Rel.(%)	Precipitación (mm)			Brillo Sol.(h)
	Min.	Máx.	Med.		Día	Noche	Total	
1	17.4	32.0	26.0	67.7	0.0	0.9	0.9	6.5
2	20.8	27.4	23.2	84.3	3.4	0.3	3.7	1.8
3	19.6	30.0	24.2	76.3	0.0	0.0	0.0	3.4
4	17.6	32.5	25.0	70.3	0.0	0.0	0.0	7.7
5	18.6	27.8	23.3	77.7	0.0	0.0	0.0	1.8
6	19.4	29.4	24.6	73.7	0.0	34.8	34.8	3.9
7	19.2	29.0	23.4	77.3	1.1	0.0	1.1	4.3
8	19.2	31.4	25.2	72.7	0.0	8.5	8.5	7.6
9	18.4	31.8	25.0	72.3	0.0	0.0	0.0	9.4
10	20.2	29.8	24.2	73.7	0.0	0.0	0.0	3.2
11	20.4	30.2	24.0	75.3	0.0	23.5	23.5	3.9
12	19.0	30.6	23.0	77.3	0.0	2.9	2.9	6.0
13	18.6	30.4	24.5	73.0	0.0	0.0	0.0	7.4
14	19.4	30.8	23.7	74.3	0.0	0.0	0.0	5.9
15	16.6	34.0	25.6	69.0	0.0	0.0	0.0	9.3
16	19.0	32.4	25.4	70.3	0.0	0.0	0.0	8.1
17	18.0	31.4	25.3	72.0	0.0	1.2	1.2	7.0
18	19.8	30.8	23.5	77.0	0.0	0.0	0.0	3.7
19	18.6	29.0	23.8	74.3	0.0	0.0	0.0	3.4
20	17.6	30.2	24.4	71.0	0.0	0.0	0.0	6.0
21	19.0	31.0	24.9	70.7	0.0	0.0	0.0	6.2
22	19.2	31.6	25.0	69.7	0.4	2.2	2.6	7.4
23	19.4	28.0	23.2	77.7	0.0	0.0	0.0	2.4
24	18.6	32.4	25.0	69.0	0.0	0.3	0.3	9.0
25	21.0	27.8	22.9	83.0	0.0	0.0	0.0	0.9
26	18.0	29.0	22.9	81.7	0.6	12.8	13.4	0.8
27	19.4	27.6	22.6	81.3	0.0	0.0	0.0	2.8
28	18.8	28.2	22.8	79.7	0.0	20.8	20.8	0.2
29	19.6	30.4	24.1	73.7	0.0	0.0	0.0	5.7
30	17.0	33.4	24.5	68.3	0.0	0.0	0.0	10.6
31	15.4	33.8	24.0	68.7	0.0	0.0	0.0	9.4
Total:					5.5	108.2	113.7	165.7
Promedio:	18.8	30.5	24.2	74.3				

Estación: Granja Luker
Año : 2014

Dpto: Caldas
Mpio: Palestina

Latitud : 5° 4' N
Longitud: 75° 41' W
Altitud: 1031 m

Septiembre	Temperatura (°C)			Hum. Rel.(%)	Precipitación (mm)			Brillo Sol.(h)
	Min.	Máx.	Med.		Día	Noche	Total	
1	17.6	32.0	24.6	69.0	0.0	0.0	0.0	6.8
2	18.2	30.0	23.5	76.7	0.0	0.0	0.0	0.4
3	17.0	30.2	23.8	73.0	0.0	3.3	3.3	5.5
4	19.6	31.2	24.8	74.7	0.0	0.0	0.0	6.7
5	19.0	32.6	25.0	69.7	0.0	0.0	0.0	7.2
6	18.0	31.5	25.4	71.0	0.0	0.0	0.0	7.6
7	18.6	31.2	24.4	75.3	0.0	0.0	0.0	5.3
8	18.2	31.4	24.4	71.0	0.0	0.0	0.0	6.3
9	16.6	32.0	24.8	68.3	0.0	0.0	0.0	7.0
10	18.8	31.0	24.8	72.0	0.0	25.9	25.9	4.8
11	20.0	28.6	22.8	82.7	2.6	44.3	46.9	3.5
12	19.0	26.2	22.2	84.0	0.0	0.2	0.2	1.7
13	18.6	29.2	23.4	78.7	0.0	0.0	0.0	2.1
14	19.0	28.2	22.8	82.0	1.2	4.3	5.5	1.1
15	19.4	28.6	22.6	83.7	0.0	0.0	0.0	3.8
16	18.4	32.4	23.7	70.3	0.0	0.0	0.0	7.4
17	18.0	30.0	23.6	73.3	0.0	24.7	24.7	5.6
18	18.8	28.6	22.8	78.7	0.0	1.0	1.0	5.0
19	17.4	28.5	22.2	83.3	1.1	2.7	3.8	4.6
20	19.6	27.6	22.2	84.3	4.2	0.4	4.6	1.4
21	18.4	30.0	23.5	79.3	1.7	40.0	41.7	5.4
22	19.2	25.6	21.2	86.0	0.1	0.4	0.5	2.6
23	19.0	32.0	24.4	77.3	0.1	0.2	0.3	7.8
24	20.0	30.6	23.8	78.7	0.0	0.0	0.0	8.5
25	18.6	29.8	22.5	81.3	5.6	0.0	5.6	5.3
26	19.4	30.2	23.4	77.7	0.0	0.0	0.0	5.7
27	16.2	32.6	24.6	70.3	0.0	6.2	6.2	9.7
28	19.4	31.2	25.0	73.7	0.0	0.0	0.0	7.0
29	18.0	31.0	24.3	74.3	0.0	0.0	0.0	8.1
30	16.4	33.8	23.9	71.7	0.0	0.0	0.0	9.6
31								
Total:					16.6	153.6	170.2	163.5
Promedio:	18.5	30.3	23.7	76.4				

Octubre	Temperatura (°C)			Hum. Rel.(%)	Precipitación (mm)			Brillo Sol.(h)
	Min.	Máx.	Med.		Día	Noche	Total	
1	18.0	31.6	24.0	70.7	0.0	0.0	0.0	7.8
2	17.9	30.2	23.5	76.7	0.0	0.0	0.0	2.0
3	18.2	30.0	23.5	76.7	0.0	0.0	0.0	4.9
4	18.6	32.2	24.4	69.0	0.0	0.4	0.4	7.4
5	18.8	31.4	23.5	79.3	16.1	18.2	34.3	7.3
6	19.2	29.4	23.8	74.3	0.0	0.2	0.2	4.4
7	20.0	29.2	23.2	77.7	0.0	8.0	8.0	4.1
8	20.2	27.0	22.5	85.3	2.2	56.2	58.4	2.0
9	19.4	23.6	21.4	91.3	0.0	8.8	8.8	0.0
10	19.2	27.4	22.5	83.7	0.0	0.0	0.0	3.2
11	20.0	30.0	23.5	78.3	0.0	0.0	0.0	2.8
12	18.6	30.1	23.8	78.0	0.2	3.3	3.5	6.6
13	19.0	26.4	21.8	86.3	1.3	0.4	1.7	0.5
14	19.8	28.6	23.6	79.0	0.0	0.0	0.0	4.6
15	18.8	29.4	23.4	80.7	0.0	0.0	0.0	4.4
16	18.0	31.6	23.8	78.0	0.0	0.0	0.0	7.7
17	19.8	30.6	24.0	77.0	0.0	70.6	70.6	4.7
18	19.0	25.6	21.1	86.3	3.2	0.5	3.7	0.4
19	19.2	27.4	22.0	91.0	10.4	1.3	11.7	2.7
20	18.8	29.2	22.8	79.7	0.0	0.2	0.2	4.8
21	17.6	30.4	23.3	78.0	0.0	0.3	0.3	7.1
22	19.6	29.0	22.7	83.0	1.0	0.2	1.2	4.4
23	19.4	28.0	22.6	83.7	0.7	0.0	0.7	3.4
24	18.4	29.0	23.6	76.7	0.0	24.9	24.9	4.4
25	20.2	29.2	22.9	83.3	1.3	6.0	7.3	4.1
26	19.2	23.0	20.7	92.7	5.3	0.0	5.3	0.0
27	18.6	28.8	22.5	77.7	0.0	0.0	0.0	7.7
28	16.6	32.2	23.6	76.3	0.0	0.5	0.5	8.7
29	19.0	29.6	23.0	79.3	0.0	0.0	0.0	4.9
30	19.2	30.2	23.5	76.0	0.0	12.9	12.9	5.2
31	18.8	26.8	21.3	88.7	1.2	0.0	1.2	2.6
Total:					42.9	212.9	255.8	134.8
Promedio:	18.9	28.9	23.0	80.5				

Estación: Granja Luker
Año : 2014

Dpto: Caldas
Mpio: Palestina

Latitud : 5° 4' N
Longitud: 75° 41' W
Altitud: 1031 m

Noviembre	Temperatura (°C)			Hum. Rel.(%)	Precipitación (mm)			Brillo Sol.(h)
	Min.	Máx.	Med.		Día	Noche	Total	
1	17.8	30.2	23.7	78.3	0.0	0.2	0.2	8.2
2	19.8	30.4	24.3	77.7	0.0	0.0	0.0	8.7
3	20.2	30.8	24.1	78.3	0.0	0.0	0.0	9.1
4	20.6	29.2	23.2	83.0	11.3	0.7	12.0	2.6
5	20.0	30.2	24.4	76.7	0.0	2.8	2.8	6.1
6	20.4	29.8	24.5	78.7	0.0	0.0	0.0	7.1
7	18.6	31.6	23.6	73.0	0.0	0.0	0.0	7.4
8	19.0	31.0	22.3	80.0	5.0	0.0	5.0	7.0
9	19.0	29.2	23.4	79.7	0.0	26.8	26.8	5.4
10	19.8	27.4	22.4	83.7	1.6	19.7	21.3	3.4
11	19.6	28.4	23.4	81.7	0.0	14.2	14.2	4.6
12	19.6	22.2	20.0	93.7	5.4	0.2	5.6	0.0
13	17.0	27.6	22.4	79.3	0.0	0.0	0.0	3.0
14	19.0	28.4	22.9	75.7	0.0	1.6	1.6	3.4
15	17.6	30.4	23.9	73.7	0.0	6.3	6.3	9.5
16	19.0	27.4	22.5	83.0	0.0	1.3	1.3	2.5
17	19.0	30.0	23.5	79.0	0.0	14.3	14.3	5.9
18	17.6	28.8	22.8	79.7	0.0	6.8	6.8	6.7
19	19.0	26.8	21.9	83.3	0.0	0.2	0.2	2.4
20	19.4	28.2	22.7	80.3	0.0	0.6	0.6	4.4
21	19.4	29.0	22.4	81.3	0.0	0.0	0.0	3.7
22	19.6	28.2	22.7	83.3	0.0	0.0	0.0	3.7
23	19.8	27.4	22.6	82.7	0.0	0.0	0.0	4.1
24	19.8	29.0	24.1	77.0	0.0	0.0	0.0	5.5
25	20.2	28.6	24.0	81.3	0.3	11.6	11.9	0.9
26	20.0	27.4	22.1	85.0	7.0	2.0	9.0	3.5
27	20.0	29.2	22.9	79.3	0.0	0.0	0.0	7.8
28	19.0	31.6	23.8	77.0	0.0	0.0	0.0	10.9
29	19.6	31.6	24.3	77.3	0.0	0.0	0.0	8.7
30	20.8	30.2	25.0	77.3	0.0	2.4	2.4	6.1
31								
Total:					30.6	111.7	142.3	162.3
Promedio:	19.3	29.0	23.2	80.0				

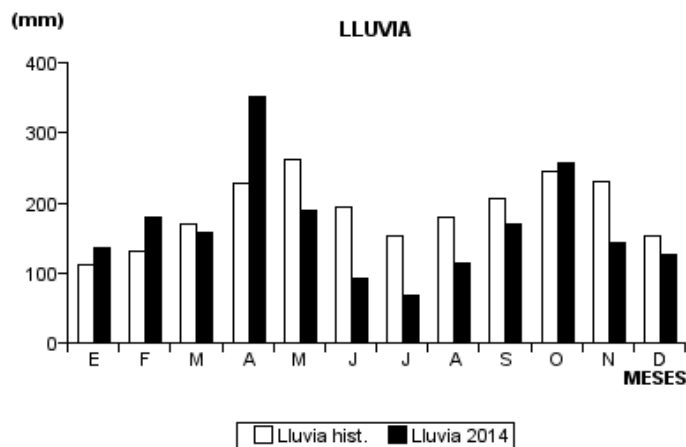
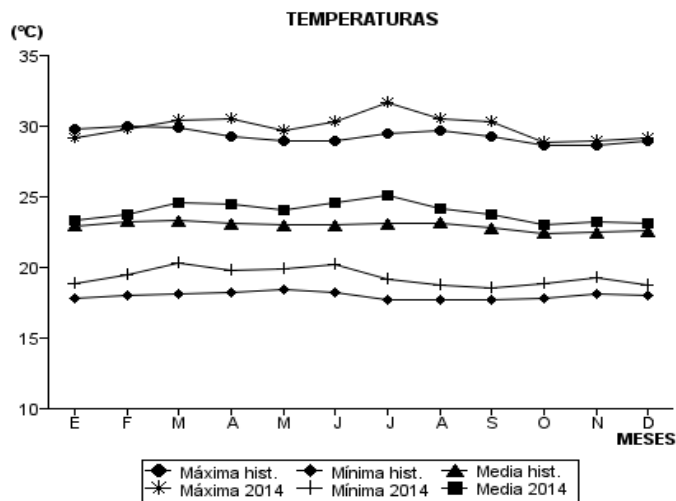
Diciembre	Temperatura (°C)			Hum. Rel.(%)	Precipitación (mm)			Brillo Sol.(h)
	Min.	Máx.	Med.		Día	Noche	Total	
1	21.0	31.0	24.6	76.7	0.0	6.5	6.5	8.8
2	18.8	30.4	24.0	77.7	0.0	0.0	0.0	7.2
3	20.2	26.6	22.5	87.7	0.0	0.0	0.0	1.7
4	18.2	30.6	23.2	80.3	0.4	0.0	0.4	6.9
5	19.4	29.0	23.5	76.7	0.0	0.2	0.2	3.7
6	20.0	27.4	23.2	82.3	0.0	18.2	18.2	1.3
7	19.6	28.2	22.2	83.0	18.9	5.5	24.4	2.3
8	18.2	28.6	23.0	79.0	0.0	6.5	6.5	8.0
9	18.0	26.0	21.9	90.3	1.0	12.3	13.3	0.4
10	18.6	29.4	23.2	80.0	0.0	25.4	25.4	6.1
11	19.2	24.8	20.6	90.0	0.0	0.0	0.0	0.3
12	18.8	28.6	22.9	81.0	0.0	27.0	27.0	5.0
13	19.0	22.6	20.5	92.0	2.0	0.6	2.6	0.0
14	18.4	28.5	22.1	80.0	0.0	0.0	0.0	6.1
15	17.0	29.6	22.0	79.3	0.0	0.0	0.0	7.0
16	17.0	29.8	23.4	77.7	0.0	0.0	0.0	7.3
17	19.8	28.2	23.0	82.0	0.0	0.6	0.6	2.2
18	20.2	29.8	23.9	77.7	0.0	0.0	0.0	7.4
19	19.4	30.0	23.5	79.3	0.0	0.0	0.0	8.9
20	19.8	27.8	23.0	81.7	0.0	0.0	0.0	2.2
21	19.2	29.0	24.3	76.3	0.0	0.0	0.0	4.9
22	20.0	30.4	23.4	75.7	0.0	1.7	1.7	8.4
23	20.4	31.0	24.2	75.0	0.0	0.0	0.0	7.4
24	18.0	28.6	23.8	75.7	0.0	0.0	0.0	6.4
25	18.0	30.6	23.2	78.3	0.0	0.0	0.0	5.9
26	17.6	31.2	23.9	76.3	0.0	0.0	0.0	8.5
27	18.0	31.6	24.8	74.0	0.0	0.0	0.0	8.3
28	18.8	31.6	24.4	74.3	0.0	0.0	0.0	8.9
29	17.4	31.4	22.9	76.0	0.0	0.0	0.0	8.1
30	17.5	30.4	22.8	75.0	0.0	0.0	0.0	8.6
31	16.4	31.8	23.0	75.7	0.0	0.0	0.0	9.1
Total:					22.3	104.5	126.8	177.3
Promedio:	18.8	29.2	23.1	79.6				

Estación: Granja Luker
Año : 2014

Dpto: Caldas
Mpio: Palestina

Latitud : 5° 4' N
Longitud: 75° 41' W
Altitud: 1031 m

MES	TEMPERATURA (°C)					PRECIPITACIÓN			
	Mín. Med.	Máx. Med.	Media	Max. Abs.	Mín. Abs.	Hum. Rel.(%)	Total mm.	Dias Lluvia	Brillo Sol.(h)
Enero	18.9	29.2	23.3	31.4	16.0	80.3	135.4	19	166.0
Febrero	19.5	29.8	23.8	32.0	17.5	78.5	180.3	18	143.7
Marzo	20.3	30.4	24.6	34.2	18.0	77.8	158.0	19	166.9
Abril	19.8	30.5	24.5	33.4	18.4	78.8	352.1	21	148.6
Mayo	19.9	29.7	24.1	32.6	18.0	80.3	189.8	20	127.7
Junio	20.2	30.3	24.6	32.5	17.6	77.6	93.1	15	141.2
Julio	19.2	31.7	25.1	34.4	17.2	73.8	67.5	9	191.1
Agosto	18.8	30.5	24.2	34.0	15.4	74.3	113.7	12	165.7
Septiembre	18.5	30.3	23.7	33.8	16.2	76.4	170.2	14	163.5
Octubre	18.9	28.9	23.0	32.2	16.6	80.5	255.8	21	134.8
Noviembre	19.3	29.0	23.2	31.6	17.0	80.0	142.3	18	162.3
Diciembre	18.8	29.2	23.1	31.8	16.4	79.6	126.8	12	177.3
Promedio:	19.3	30.0	23.9			78.2			
Absoluta:				34.4	15.4				
Total:							1985.0	198	1888.8



Estación: Santágueda
Año : 2014

Dpto: Caldas
Mpio: Palestina

Latitud : 5° 4' N
Longitud: 75° 40' W
Altitud: 1026 m

Enero	Temperatura (°C)			Hum. Rel.(%)	Precipitación (mm)			Brillo Sol.(h)
	Min.	Máx.	Med.		Día	Noche	Total	
1	19.9	28.5	24.0	77.0	0.0	0.3	0.3	3.8
2	20.0	28.0	23.0	75.7	0.0	0.0	0.0	4.2
3	18.8	30.4	24.5	70.7	0.0	0.0	0.0	7.2
4	17.5	31.4	24.2	71.7	0.0	7.9	7.9	8.0
5	19.5	31.3	24.5	70.0	0.0	0.0	0.0	6.8
6	19.0	26.5	20.9	85.3	6.7	-0.0	6.7	0.6
7	18.0	26.3	22.2	79.7	0.0	0.0	0.0	0.6
8	18.6	29.4	23.6	67.3	0.0	5.8	5.8	7.3
9	19.3	28.1	23.4	74.7	0.1	46.7	46.8	2.0
10	19.2	26.3	21.5	86.7	5.5	0.0	5.5	0.5
11	18.0	29.5	23.1	74.0	0.0	0.0	0.0	7.6
12	17.5	31.2	22.9	79.0	1.6	0.0	1.6	7.5
13	19.7	30.7	24.4	74.3	0.0	0.0	0.0	7.6
14	19.2	31.7	25.2	68.0	0.0	0.0	0.0	8.0
15	18.5	31.5	24.0	71.7	0.0	0.0	0.0	8.7
16	19.3	31.2	23.4	73.0	0.0	0.0	0.0	8.0
17	15.5	29.9	22.4	73.3	0.0	0.0	0.0	4.2
18	18.0	31.5	24.4	71.7	0.0	0.2	0.2	6.5
19	19.4	31.2	25.2	69.0	0.0	0.4	0.4	3.9
20	21.0	28.5	24.4	76.3	0.4	0.0	0.4	3.8
21	20.4	28.8	23.2	77.3	2.5	13.4	15.9	2.5
22	19.3	29.2	21.8	81.7	0.0	2.1	2.1	4.6
23	18.0	29.7	23.7	73.0	0.0	0.5	0.5	6.6
24	18.9	31.1	23.4	74.7	1.7	0.0	1.7	6.5
25	19.2	28.5	23.4	71.3	3.3	0.5	3.8	2.6
26	19.5	27.3	21.7	83.3	1.1	0.0	1.1	2.5
27	19.8	30.8	24.2	71.7	0.0	0.0	0.0	8.4
28	19.4	30.5	24.1	74.3	1.1	0.1	1.2	5.3
29	20.2	30.4	24.2	71.3	0.0	0.5	0.5	7.5
30	20.0	25.0	22.4	85.3	0.4	0.0	0.4	0.2
31	18.0	30.7	24.4	70.7	0.0	1.9	1.9	7.0
Total:					24.4	80.3	104.7	160.5
Promedio:	19.0	29.5	23.5	75.0				

Febrero	Temperatura (°C)			Hum. Rel.(%)	Precipitación (mm)			Brillo Sol.(h)
	Min.	Máx.	Med.		Día	Noche	Total	
1	19.9	31.2	25.5	69.7	0.0	17.1	17.1	8.7
2	19.8	28.7	23.6	80.0	2.9	2.0	4.9	3.8
3	20.0	29.5	24.5	71.7	2.7	0.0	2.7	6.0
4	17.0	30.8	23.6	70.3	0.0	0.0	0.0	7.5
5	18.5	24.8	21.5	86.3	9.9	0.0	9.9	0.0
6	17.2	29.4	23.2	73.3	0.0	0.0	0.0	6.7
7	18.5	31.2	24.1	71.0	0.0	0.0	0.0	6.4
8	19.7	31.8	25.2	67.0	0.0	0.0	0.0	8.2
9	19.5	30.2	24.6	65.3	0.0	0.0	0.0	5.0
10	19.3	32.6	25.2	65.7	0.0	0.4	0.4	6.9
11	20.5	29.3	24.1	77.3	0.0	0.0	0.0	0.9
12	20.2	31.7	25.4	64.7	0.0	8.6	8.6	7.4
13	19.9	29.3	23.4	80.7	0.0	33.8	33.8	4.1
14	18.9	28.3	23.1	80.7	0.0	0.0	0.0	2.3
15	18.2	31.7	24.6	70.7	0.0	0.3	0.3	7.9
16	17.8	30.6	24.1	69.7	0.0	0.0	0.0	7.1
17	20.0	31.2	24.1	69.7	0.0	0.0	0.0	7.1
18	17.3	32.3	23.0	69.7	0.0	0.4	0.4	8.2
19	19.4	28.5	23.1	78.7	2.5	0.3	2.8	3.2
20	19.5	32.2	24.3	77.0	4.1	10.0	14.1	7.9
21	21.0	30.3	24.0	74.7	0.0	10.6	10.6	4.9
22	19.5	28.6	23.1	78.0	0.0	0.0	0.0	4.1
23	19.4	31.5	24.5	72.7	0.0	0.9	0.9	6.6
24	19.8	31.0	24.7	69.3	0.0	28.7	28.7	4.5
25	19.9	29.7	24.2	80.0	4.4	47.4	51.8	4.6
26	20.3	29.8	24.2	78.7	1.9	0.0	1.9	4.1
27	19.5	29.0	21.8	82.3	35.9	9.9	45.8	1.2
28	18.9	27.4	22.4	82.0	0.0	7.2	7.2	3.1
29								
30								
31								
Total:					64.3	177.6	241.9	148.4
Promedio:	19.3	30.1	23.9	74.2				

Estación: Santágueda
Año : 2014

Dpto: Caldas
Mpio: Palestina

Latitud : 5° 4' N
Longitud: 75° 40' W
Altitud: 1026 m

Marzo	Temperatura (°C)			Hum. Rel.(%)	Precipitación (mm)			Brillo Sol.(h)
	Min.	Máx.	Med.		Día	Noche	Total	
1	19.4	29.3	23.4	80.7	2.6	0.4	3.0	3.7
2	19.5	29.5	23.8	69.3	0.0	2.3	2.3	4.1
3	19.7	24.5	21.9	86.0	4.4	2.4	6.8	0.4
4	18.9	29.9	24.0	72.0	0.0	7.9	7.9	4.7
5	19.4	27.5	23.2	80.7	2.0	0.1	2.1	1.5
6	20.5	29.5	24.4	76.3	0.0	0.0	0.0	3.6
7	19.2	29.0	23.6	75.7	0.8	9.5	10.3	2.7
8	18.2	29.4	23.8	71.0	0.0	0.2	0.2	5.5
9	18.6	29.3	23.2	79.7	1.4	10.7	12.1	7.7
10	18.5	27.4	22.5	78.0	0.0	0.0	0.0	0.8
11	17.2	29.9	23.6	75.3	0.0	0.0	0.0	3.9
12	20.5	29.2	24.7	70.3	0.0	0.0	0.0	5.2
13	19.0	27.7	21.8	82.3	0.4	0.0	0.4	0.3
14	17.8	30.2	23.2	69.7	0.0	0.0	0.0	5.6
15	18.6	30.4	24.2	70.0	0.0	0.0	0.0	4.6
16	19.8	30.7	24.2	69.0	0.0	0.0	0.0	6.6
17	19.6	31.4	24.7	71.0	0.0	1.3	1.3	6.2
18	20.2	29.3	23.9	75.3	0.0	0.0	0.0	1.9
19	18.5	32.2	25.2	65.3	0.0	0.0	0.0	7.6
20	20.5	32.5	26.1	69.7	0.0	0.0	0.0	7.2
21	19.6	31.8	25.2	67.7	0.0	23.3	23.3	5.8
22	20.4	31.2	25.3	71.3	0.0	0.3	0.3	7.7
23	20.6	30.8	24.9	71.7	0.0	11.5	11.5	4.1
24	20.8	29.2	23.3	81.0	1.9	0.1	2.0	2.7
25	20.0	30.6	23.8	72.3	0.0	9.1	9.1	4.5
26	19.5	29.6	21.2	80.3	45.0	0.0	45.0	3.8
27	17.5	31.7	24.0	72.3	0.0	0.0	0.0	7.9
28	19.7	33.8	26.2	68.7	0.0	0.0	0.0	8.8
29	19.9	33.3	26.2	64.3	0.0	0.0	0.0	8.5
30	21.3	32.1	24.5	72.0	0.0	0.0	0.0	6.2
31	20.2	32.9	26.1	62.3	0.0	0.4	0.4	9.0
Total:					58.5	79.5	138.0	152.8
Promedio:	19.5	30.2	24.1	73.3				

Abril	Temperatura (°C)			Hum. Rel.(%)	Precipitación (mm)			Brillo Sol.(h)
	Min.	Máx.	Med.		Día	Noche	Total	
1	19.9	32.8	24.7	62.0	0.0	0.0	0.0	6.7
2	17.5	32.9	24.7	67.7	0.0	0.0	0.0	7.6
3	21.0	32.0	25.4	65.7	0.0	0.3	0.3	6.5
4	20.5	32.5	25.5	63.3	0.0	2.1	2.1	8.4
5	19.0	33.6	26.0	67.0	0.0	0.2	0.2	8.4
6	21.5	32.0	26.6	70.7	0.0	0.2	0.2	5.0
7	20.1	32.4	25.6	67.0	0.0	0.0	0.0	6.4
8	19.5	32.5	24.6	71.0	0.0	0.0	0.0	7.3
9	20.3	33.0	25.5	65.7	0.0	24.8	24.8	6.7
10	19.4	32.1	25.7	68.3	0.0	0.0	0.0	8.7
11	18.5	32.9	25.6	59.3	0.0	0.0	0.0	7.3
12	19.3	27.6	22.6	85.0	4.7	1.3	6.0	0.8
13	18.5	31.8	25.0	64.3	0.0	7.6	7.6	6.1
14	19.7	31.7	25.4	66.7	0.0	30.3	30.3	6.1
15	19.5	28.1	21.9	79.7	5.7	2.0	7.7	1.3
16	19.8	30.2	23.6	77.3	0.0	0.8	0.8	4.5
17	20.4	30.1	22.7	75.7	0.0	0.0	0.0	2.9
18	20.5	28.7	23.0	86.0	0.0	0.0	0.0	2.1
19	19.0	31.5	25.4	65.3	0.0	49.4	49.4	4.9
20	20.0	29.1	23.6	80.7	0.0	0.0	0.0	3.4
21	19.0	29.6	24.0	73.3	0.0	27.7	27.7	2.9
22	20.0	24.9	22.0	87.3	1.8	0.0	1.8	0.0
23	19.8	30.5	23.0	76.0	40.2	9.1	49.3	3.4
24	19.7	24.1	22.2	86.7	1.0	0.0	1.0	0.0
25	19.3	29.5	23.5	75.7	6.2	23.9	30.1	5.7
26	19.5	28.5	24.2	74.3	3.0	33.1	36.1	2.5
27	20.0	31.1	25.0	71.3	0.0	42.0	42.0	6.5
28	18.4	28.0	23.5	81.0	0.0	3.9	3.9	1.6
29	20.5	29.7	23.6	74.7	1.0	0.1	1.1	3.5
30	18.4	31.2	24.5	72.0	0.0	43.2	43.2	8.1
31								
Total:					63.6	302.0	365.6	145.3
Promedio:	19.6	30.5	24.3	72.7				

Estación: Santágueda
Año : 2014

Dpto: Caldas
Mpio: Palestina

Latitud : 5° 4' N
Longitud: 75° 40' W
Altitud: 1026 m

Mayo	Temperatura (°C)			Hum. Rel.(%)	Precipitación (mm)			Brillo Sol.(h)
	Min.	Máx.	Med.		Día	Noche	Total	
1	20.1	28.3	24.1	77.3	0.0	0.3	0.3	2.4
2	20.8	28.5	23.0	81.7	11.0	5.7	16.7	1.0
3	20.5	29.6	24.8	73.3	0.0	2.2	2.2	4.1
4	20.3	29.2	23.9	76.7	2.0	0.0	2.0	3.4
5	19.8	30.5	24.7	71.7	0.0	22.8	22.8	5.7
6	19.3	29.6	24.0	72.7	0.0	0.0	0.0	4.1
7	20.0	25.7	22.2	85.3	1.1	0.0	1.1	0.1
8	18.6	30.0	23.2	77.3	5.4	35.8	41.2	5.6
9	19.8	29.0	22.0	81.3	0.1	5.0	5.1	0.7
10	18.9	29.6	23.8	70.0	0.0	0.0	0.0	5.5
11	19.4	29.4	24.2	68.0	0.0	0.0	0.0	5.6
12	17.5	32.5	24.2	68.7	0.0	0.0	0.0	8.4
13	19.5	32.7	26.0	68.0	0.0	1.8	1.8	9.2
14	20.4	28.2	23.4	82.7	1.0	1.4	2.4	0.1
15	20.2	30.4	25.0	66.0	0.0	5.1	5.1	7.9
16	21.4	30.3	24.9	73.0	0.8	31.9	32.7	4.3
17	19.8	27.4	23.4	77.7	0.0	0.0	0.0	2.1
18	19.5	29.2	24.6	76.0	0.0	0.0	0.0	2.0
19	20.0	31.0	24.3	71.3	0.0	6.6	6.6	6.2
20	19.4	29.8	22.5	80.0	0.7	0.0	0.7	3.8
21	17.9	30.8	23.8	69.0	0.0	0.0	0.0	6.6
22	19.0	33.0	25.2	64.0	0.0	14.0	14.0	9.2
23	17.8	30.9	23.6	72.7	0.0	0.0	0.0	6.7
24	19.3	31.5	24.4	70.0	0.0	3.0	3.0	5.8
25	19.9	30.5	24.9	68.7	0.0	0.0	0.0	4.3
26	19.5	31.5	25.5	67.3	0.0	0.0	0.0	5.7
27	21.0	29.2	24.5	73.0	0.0	8.5	8.5	1.3
28	19.9	30.4	24.1	76.7	0.0	6.9	6.9	4.2
29	20.5	25.4	22.5	85.0	1.8	-0.0	1.8	0.5
30	19.7	29.6	24.2	72.0	0.0	0.0	0.0	5.9
31	20.8	30.7	25.9	70.0	0.0	0.0	0.0	6.6
Total:					23.9	151.0	174.9	139.0
Promedio:	19.7	29.8	24.1	73.8				

Junio	Temperatura (°C)			Hum. Rel.(%)	Precipitación (mm)			Brillo Sol.(h)
	Min.	Máx.	Med.		Día	Noche	Total	
1	21.0	30.9	25.3	73.0	0.2	21.4	21.6	4.9
2	20.9	28.2	23.9	81.0	0.0	0.0	0.0	1.7
3	20.7	30.7	25.0	71.3	0.0	2.5	2.5	6.3
4	21.3	30.4	24.8	72.7	0.0	0.0	0.0	5.7
5	21.5	31.4	25.7	66.0	0.9	0.1	1.0	8.1
6	20.1	31.5	25.3	69.7	0.0	11.0	11.0	5.8
7	20.5	29.5	23.5	77.0	2.8	1.2	4.0	4.2
8	20.4	30.5	23.9	76.3	0.2	1.7	1.9	4.6
9	20.2	30.6	25.4	67.7	0.0	0.7	0.7	8.3
10	20.0	31.5	25.0	72.0	0.0	0.0	0.0	7.6
11	19.8	32.5	26.4	62.0	0.0	0.0	0.0	8.0
12	20.0	30.7	24.7	73.7	0.0	0.0	0.0	4.2
13	19.9	31.7	25.4	70.7	0.0	0.3	0.3	5.9
14	20.4	29.8	24.0	71.7	11.8	0.5	12.3	3.9
15	19.7	30.3	25.0	74.7	0.0	1.0	1.0	6.5
16	20.7	30.9	25.4	70.3	0.0	0.0	0.0	6.4
17	19.0	32.5	25.3	66.0	0.0	0.4	0.4	7.8
18	19.9	29.6	24.7	71.0	0.0	0.0	0.0	3.8
19	19.8	30.0	23.6	74.0	0.0	0.0	0.0	5.0
20	16.9	30.3	24.0	68.0	0.0	0.0	0.0	6.1
21	19.0	31.4	24.8	71.0	0.0	4.3	4.3	6.3
22	20.0	29.3	24.8	72.3	0.0	0.0	0.0	3.9
23	20.4	31.0	26.0	64.3	0.0	9.4	9.4	3.5
24	21.0	29.9	24.8	68.0	0.7	13.7	14.4	2.7
25	20.1	27.5	22.0	82.0	5.9	0.1	6.0	2.1
26	20.0	28.8	23.9	77.0	0.0	0.0	0.0	4.8
27	19.8	29.9	24.4	71.0	0.0	0.0	0.0	3.7
28	18.9	30.8	24.3	69.7	0.0	0.0	0.0	6.3
29	19.2	32.5	25.2	65.3	0.0	0.0	0.0	7.1
30	19.9	29.0	24.4	75.7	6.2	18.5	24.7	2.0
31								
Total:					28.7	86.8	115.5	157.2
Promedio:	20.0	30.5	24.7	71.5				

Estación: Santágueda
Año : 2014

Dpto: Caldas
Mpio: Palestina

Latitud : 5° 4' N
Longitud: 75° 40' W
Altitud: 1026 m

Julio	Temperatura (°C)			Hum. Rel.(%)	Precipitación (mm)			Brillo Sol.(h)
	Min.	Máx.	Med.		Día	Noche	Total	
1	19.5	30.6	23.9	74.0	0.0	20.5	20.5	6.7
2	19.8	29.8	24.0	73.7	0.0	0.0	0.0	6.6
3	18.3	31.6	25.3	64.0	0.0	0.0	0.0	9.5
4	20.7	30.7	24.6	65.7	0.3	1.9	2.2	6.7
5	20.0	31.5	25.0	66.7	0.0	0.0	0.0	7.3
6	19.8	31.4	24.8	70.7	0.0	0.0	0.0	7.0
7	20.5	28.8	24.2	75.3	0.0	0.0	0.0	3.8
8	18.8	31.2	25.1	64.0	0.0	0.0	0.0	7.3
9	19.7	31.6	25.3	69.7	0.0	0.0	0.0	4.8
10	19.1	30.7	25.4	65.7	0.0	2.7	2.7	5.4
11	20.2	30.8	25.4	69.0	0.0	0.0	0.0	3.4
12	19.9	31.2	25.6	64.3	0.0	0.0	0.0	5.4
13	19.2	32.9	26.4	62.7	0.0	0.0	0.0	8.3
14	19.0	32.0	25.6	67.3	0.0	0.7	0.7	6.8
15	18.8	30.4	24.1	70.3	0.0	0.0	0.0	5.2
16	18.9	32.6	25.5	65.0	0.0	4.3	4.3	8.1
17	18.8	32.2	25.6	63.3	0.0	0.0	0.0	5.5
18	19.0	33.5	25.5	64.3	0.0	0.0	0.0	6.3
19	16.6	33.8	25.8	59.7	0.0	0.0	0.0	9.9
20	18.5	30.0	24.1	65.3	0.0	0.0	0.0	4.0
21	18.0	33.8	25.8	63.7	0.0	0.0	0.0	9.0
22	19.5	32.4	25.3	65.3	0.0	0.0	0.0	5.0
23	18.8	33.3	26.2	64.0	0.0	0.0	0.0	5.5
24	18.9	31.6	24.7	65.3	0.0	0.0	0.0	6.0
25	18.0	34.0	25.6	61.0	0.0	0.0	0.0	10.3
26	20.0	30.6	24.9	60.3	0.0	6.3	6.3	4.7
27	19.8	30.0	24.5	70.3	0.0	0.0	0.0	4.8
28	17.5	34.6	25.3	63.3	0.0	0.0	0.0	9.7
29	17.5	33.0	24.8	64.0	0.0	0.0	0.0	6.6
30	18.3	34.3	25.5	58.0	0.0	0.0	0.0	8.3
31	17.3	33.9	25.1	62.7	0.0	0.0	0.0	8.4
Total:					0.3	36.4	36.7	206.3
Promedio:	19.0	31.9	25.1	65.8				

Agosto	Temperatura (°C)			Hum. Rel.(%)	Precipitación (mm)			Brillo Sol.(h)
	Min.	Máx.	Med.		Día	Noche	Total	
1	16.9	32.0	26.0	57.7	0.0	0.0	0.0	6.0
2	20.7	29.0	23.6	79.0	6.9	1.0	7.9	1.6
3	19.2	29.7	24.3	68.7	0.0	0.0	0.0	4.7
4	17.5	32.6	24.6	63.7	0.0	0.0	0.0	7.5
5	18.6	28.6	23.8	69.3	0.0	0.0	0.0	1.9
6	19.4	29.8	24.4	66.3	0.0	38.7	38.7	5.1
7	18.7	28.7	23.0	72.3	2.5	0.0	2.5	3.7
8	18.5	31.0	25.0	64.0	0.0	5.2	5.2	8.0
9	18.0	31.2	24.8	65.3	0.0	0.0	0.0	8.2
10	19.6	29.5	23.9	69.3	0.0	0.0	0.0	3.9
11	19.9	30.5	24.4	65.3	0.0	19.4	19.4	5.3
12	18.8	30.8	23.8	69.0	0.0	2.4	2.4	5.9
13	18.6	30.5	24.5	67.3	0.0	0.0	0.0	8.0
14	18.8	31.0	24.0	65.7	0.0	0.0	0.0	6.2
15	16.5	33.5	26.2	59.7	0.0	0.0	0.0	9.7
16	19.2	32.2	25.2	61.3	0.0	0.0	0.0	8.4
17	18.3	31.5	25.0	64.0	0.0	2.7	2.7	6.5
18	19.4	30.9	23.7	73.0	0.0	0.0	0.0	3.5
19	18.9	29.7	24.5	67.0	0.0	0.0	0.0	3.1
20	17.6	30.5	24.2	64.0	0.0	0.0	0.0	6.2
21	19.0	31.5	25.5	62.7	0.0	0.0	0.0	6.8
22	19.3	30.8	25.1	64.3	0.0	0.7	0.7	8.4
23	19.5	28.6	23.3	71.3	0.0	0.0	0.0	2.6
24	18.3	32.6	25.4	63.3	0.0	0.3	0.3	9.2
25	20.5	28.2	22.5	77.0	0.0	0.0	0.0	0.8
26	18.1	29.3	22.5	75.7	0.4	19.2	19.6	1.4
27	19.5	27.7	22.9	74.3	0.0	0.0	0.0	3.4
28	19.0	28.6	23.2	72.7	0.0	31.8	31.8	0.7
29	19.5	31.6	24.4	63.7	0.3	0.0	0.3	6.4
30	17.0	33.5	24.6	59.3	0.0	0.0	0.0	9.8
31	15.2	33.8	24.0	61.0	0.0	0.0	0.0	9.3
Total:					10.1	121.4	131.5	172.2
Promedio:	18.6	30.6	24.3	67.0				

Estación: Santágueda
Año : 2014

Dpto: Caldas
Mpio: Palestina

Latitud : 5° 4' N
Longitud: 75° 40' W
Altitud: 1026 m

Septiembre	Temperatura (°C)			Hum. Rel.(%)	Precipitación (mm)			Brillo Sol.(h)
	Min.	Máx.	Med.		Día	Noche	Total	
1	17.0	32.5	24.6	64.3	0.0	0.0	0.0	6.6
2	18.0	30.5	23.3	69.0	0.0	0.0	0.0	0.5
3	17.0	30.8	23.9	66.0	0.0	3.6	3.6	6.1
4	19.8	32.0	25.0	66.3	0.0	0.0	0.0	6.7
5	19.0	32.5	25.2	63.3	0.0	0.0	0.0	7.0
6	17.7	32.4	25.5	62.3	0.0	0.0	0.0	7.4
7	18.7	31.7	24.6	65.7	0.0	0.0	0.0	5.1
8	18.0	32.2	24.3	64.0	0.0	0.0	0.0	5.9
9	16.6	33.6	25.0	60.7	0.0	0.0	0.0	7.8
10	18.9	32.5	25.6	62.3	0.0	29.3	29.3	5.0
11	20.5	29.0	23.4	75.7	6.1	39.0	45.1	2.9
12	19.6	26.6	23.1	76.3	0.0	0.0	0.0	0.7
13	19.0	30.0	24.0	70.0	0.0	0.0	0.0	1.9
14	19.3	28.6	23.1	77.3	0.7	4.2	4.9	0.8
15	19.4	29.0	23.4	76.0	0.0	0.0	0.0	2.8
16	18.6	33.0	23.6	63.3	0.0	0.0	0.0	7.5
17	18.0	30.5	23.6	66.0	0.0	20.4	20.4	4.2
18	19.5	29.9	23.1	68.7	0.0	0.8	0.8	4.2
19	17.5	29.6	23.2	78.0	0.9	2.6	3.5	4.6
20	20.0	28.0	22.6	78.7	1.5	0.2	1.7	1.1
21	18.7	31.0	24.0	68.0	1.7	51.1	52.8	4.5
22	19.0	26.1	21.3	80.7	0.1	0.5	0.6	1.6
23	18.9	32.5	24.3	68.7	0.1	0.2	0.3	8.2
24	20.0	31.3	24.1	71.0	0.0	0.0	0.0	7.6
25	18.8	30.0	22.7	75.7	4.5	0.0	4.5	5.4
26	19.8	30.5	23.8	69.0	0.0	0.0	0.0	5.3
27	16.0	33.0	25.0	60.0	0.0	1.8	1.8	9.2
28	19.5	31.8	25.3	63.7	0.0	0.0	0.0	6.9
29	18.0	31.8	25.2	62.3	0.0	0.0	0.0	6.3
30	16.0	34.8	24.5	61.0	0.0	0.0	0.0	9.3
31								
Total:					15.6	153.7	169.3	153.1
Promedio:	18.6	30.9	24.0	68.5				

Octubre	Temperatura (°C)			Hum. Rel.(%)	Precipitación (mm)			Brillo Sol.(h)
	Min.	Máx.	Med.		Día	Noche	Total	
1	17.8	32.2	24.6	59.7	0.0	0.0	0.0	7.5
2	18.0	31.0	24.0	63.7	0.0	0.0	0.0	2.1
3	18.0	30.3	23.8	64.7	0.0	0.0	0.0	5.5
4	19.0	33.0	24.0	67.7	0.0	0.0	0.0	7.2
5	19.0	32.1	23.2	74.3	22.0	18.8	40.8	7.2
6	19.5	30.6	24.0	66.3	0.0	0.0	0.0	4.3
7	20.5	29.5	23.4	70.7	0.0	7.5	7.5	3.7
8	20.3	27.4	22.2	77.7	5.6	53.0	58.6	2.0
9	19.5	24.4	21.7	86.7	0.2	10.8	11.0	0.0
10	18.9	28.7	23.1	74.0	0.0	0.0	0.0	2.6
11	20.2	29.7	23.4	72.7	0.0	0.0	0.0	3.0
12	19.0	31.0	23.5	72.3	0.2	3.6	3.8	6.1
13	18.9	27.0	22.0	80.3	1.2	0.5	1.7	0.4
14	19.7	29.2	23.9	73.0	0.0	0.0	0.0	3.7
15	19.0	29.2	23.4	73.7	0.0	0.0	0.0	4.5
16	17.9	31.7	23.3	70.3	0.0	0.0	0.0	7.8
17	20.2	30.5	24.0	70.0	0.0	36.0	36.0	4.9
18	19.0	26.1	21.3	79.3	4.7	0.6	5.3	1.4
19	19.7	27.5	21.4	84.3	1.7	1.0	2.7	2.5
20	18.9	29.5	23.0	72.3	0.0	0.4	0.4	5.3
21	17.8	31.1	23.4	67.3	0.0	0.4	0.4	7.3
22	20.0	28.7	22.6	74.0	1.0	0.1	1.1	4.1
23	19.2	28.3	22.0	74.3	0.8	0.0	0.8	3.8
24	18.4	29.2	23.5	68.7	0.0	31.3	31.3	4.7
25	19.6	28.3	22.6	75.3	1.4	4.9	6.3	4.5
26	19.0	23.2	20.1	89.7	4.2	0.0	4.2	0.0
27	19.2	30.0	22.5	68.0	0.0	0.0	0.0	7.8
28	17.0	31.0	23.4	69.3	0.0	0.0	0.0	8.9
29	19.2	30.2	23.8	71.0	0.0	0.0	0.0	5.0
30	19.5	31.0	23.8	66.3	0.0	17.7	17.7	5.4
31	19.8	26.8	21.3	81.7	0.6	0.0	0.6	2.2
Total:					43.6	186.6	230.2	135.4
Promedio:	19.1	29.3	23.0	72.9				

Estación: Santágueda
Año : 2014

Dpto: Caldas
Mpio: Palestina

Latitud : 5° 4' N
Longitud: 75° 40' W
Altitud: 1026 m

Noviembre	Temperatura (°C)			Hum. Rel.(%)	Precipitación (mm)			Brillo Sol.(h)
	Min.	Máx.	Med.		Día	Noche	Total	
1	18.0	30.8	23.8	70.7	0.0	0.0	0.0	8.3
2	20.0	30.7	23.8	69.3	0.0	0.0	0.0	8.5
3	20.3	31.8	25.2	66.0	0.0	0.0	0.0	9.3
4	20.5	29.8	23.0	76.0	24.0	3.3	27.3	2.5
5	20.0	31.5	24.1	70.3	0.0	5.0	5.0	6.0
6	20.5	30.7	23.9	71.0	0.0	0.0	0.0	7.5
7	19.0	32.0	24.3	62.0	0.0	0.0	0.0	7.7
8	19.6	31.5	23.3	73.0	2.8	0.0	2.8	7.2
9	18.8	29.7	23.2	74.7	1.0	24.2	25.2	5.3
10	19.8	29.0	23.0	73.0	0.0	9.3	9.3	2.8
11	19.2	29.1	22.7	73.3	2.2	15.4	17.6	4.4
12	19.4	22.3	20.4	89.0	9.9	0.3	10.2	0.0
13	17.6	28.2	22.4	71.0	0.0	0.0	0.0	2.7
14	19.5	28.9	23.0	64.7	0.0	1.7	1.7	4.0
15	17.6	30.7	24.6	65.7	0.0	6.2	6.2	8.8
16	19.5	28.0	23.2	75.3	0.0	1.8	1.8	2.3
17	19.5	30.0	24.0	68.0	0.0	20.4	20.4	5.6
18	17.9	29.0	23.2	68.7	0.0	6.9	6.9	6.8
19	19.5	27.8	21.9	76.7	0.0	0.0	0.0	2.4
20	19.9	28.7	22.4	72.0	0.0	0.4	0.4	4.4
21	19.8	29.5	22.1	73.7	0.0	0.3	0.3	3.7
22	19.8	29.0	22.4	76.3	0.1	0.0	0.1	5.2
23	19.0	28.5	22.6	74.0	0.0	0.0	0.0	6.3
24	20.0	30.2	24.2	69.3	0.0	0.0	0.0	5.9
25	20.1	29.2	23.5	76.7	0.4	12.3	12.7	1.7
26	20.0	28.5	22.2	78.7	7.6	3.7	11.3	3.1
27	20.1	30.0	23.0	72.0	0.0	0.0	0.0	7.4
28	19.6	31.9	24.6	67.3	0.0	0.0	0.0	9.7
29	19.8	31.7	24.9	66.3	0.0	0.0	0.0	9.0
30	20.9	31.0	25.0	69.0	0.0	0.2	0.2	5.3
31								
Total:					48.0	111.4	159.4	163.8
Promedio:	19.5	29.7	23.3	71.8				

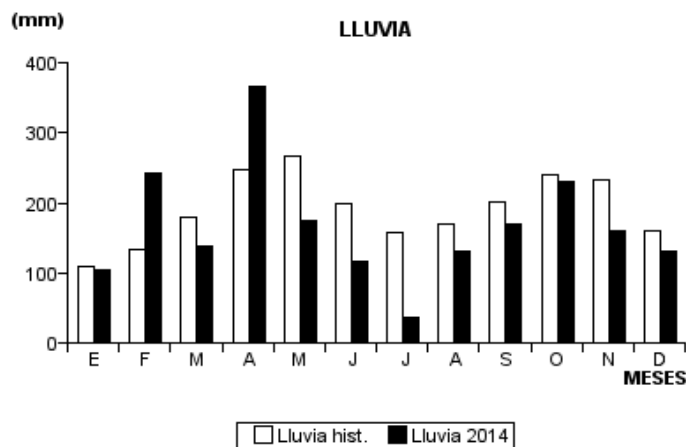
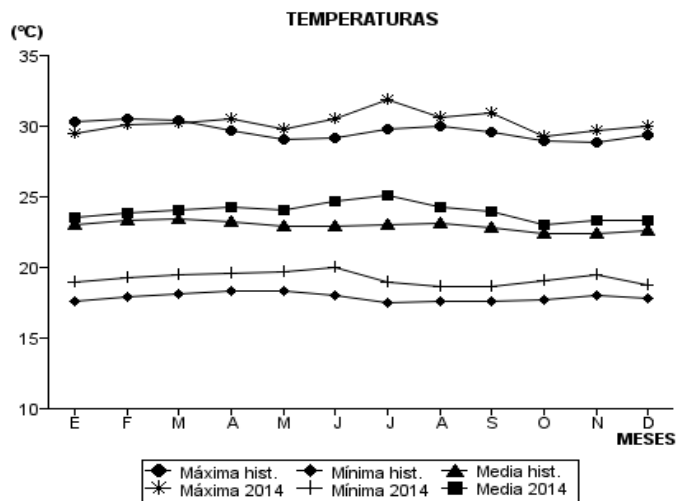
Diciembre	Temperatura (°C)			Hum. Rel.(%)	Precipitación (mm)			Brillo Sol.(h)
	Min.	Máx.	Med.		Día	Noche	Total	
1	21.1	31.8	24.8	69.7	0.0	2.6	2.6	7.9
2	19.3	31.7	24.6	69.7	0.0	0.0	0.0	6.5
3	20.5	27.5	22.6	81.3	0.0	0.0	0.0	1.5
4	18.4	31.3	22.8	73.7	1.1	0.0	1.1	6.9
5	20.0	30.0	23.6	68.0	0.0	0.0	0.0	3.3
6	20.3	28.7	23.0	75.3	0.0	13.3	13.3	1.4
7	19.4	29.0	21.8	81.0	15.7	9.0	24.7	8.0
8	17.5	30.5	23.4	72.0	0.0	9.8	9.8	9.1
9	19.0	26.5	22.2	80.7	0.4	14.5	14.9	0.2
10	18.8	30.3	23.3	68.7	0.0	28.5	28.5	5.7
11	19.5	25.5	20.7	84.3	0.0	0.0	0.0	0.2
12	19.5	29.7	23.6	73.7	0.0	28.5	28.5	4.8
13	18.6	23.1	20.8	86.7	2.9	0.9	3.8	0.0
14	17.5	29.1	22.2	70.7	0.0	0.0	0.0	6.6
15	17.2	30.4	22.2	74.3	0.0	0.0	0.0	7.0
16	17.4	30.5	22.3	66.7	0.0	0.4	0.4	7.6
17	20.1	28.4	22.9	76.3	0.0	0.3	0.3	2.7
18	20.0	30.8	24.2	69.3	0.0	0.0	0.0	7.1
19	19.8	30.7	24.0	67.7	0.0	0.0	0.0	9.5
20	19.7	29.0	22.6	74.0	0.3	0.0	0.3	2.6
21	19.5	30.4	24.2	67.0	0.0	0.0	0.0	4.4
22	20.2	30.6	23.8	70.0	0.0	2.3	2.3	8.7
23	18.6	31.6	24.4	67.7	0.0	0.0	0.0	7.0
24	18.5	30.8	23.6	68.3	0.0	0.0	0.0	6.0
25	17.6	31.6	23.8	69.3	0.0	0.0	0.0	5.7
26	17.5	31.7	24.2	67.0	0.0	0.0	0.0	8.5
27	18.5	32.5	24.8	67.0	0.0	0.0	0.0	8.7
28	17.2	32.1	24.6	68.7	0.0	0.0	0.0	8.9
29	17.5	31.2	24.2	65.7	0.0	0.0	0.0	8.3
30	17.7	31.5	24.1	66.3	0.0	0.0	0.0	8.7
31	16.5	32.6	23.4	67.3	0.0	0.0	0.0	9.5
Total:					20.4	110.1	130.5	183.0
Promedio:	18.8	30.0	23.3	71.9				

Estación: Santágueda
Año : 2014

Dpto: Caldas
Mpio: Palestina

Latitud : 5° 4' N
Longitud: 75° 40' W
Altitud: 1026 m

MES	TEMPERATURA (°C)					PRECIPITACIÓN			
	Mín. Med.	Máx. Med.	Media	Max. Abs.	Mín. Abs.	Hum. Rel.(%)	Total mm.	Dias Lluvia	Brillo Sol.(h)
Enero	19.0	29.5	23.5	31.7	15.5	75.0	104.7	20	160.5
Febrero	19.3	30.1	23.9	32.6	17.0	74.2	241.9	18	148.4
Marzo	19.5	30.2	24.1	33.8	17.2	73.3	138.0	17	152.8
Abril	19.6	30.5	24.3	33.6	17.5	72.7	365.6	21	145.3
Mayo	19.7	29.8	24.1	33.0	17.5	73.8	174.9	19	139.0
Junio	20.0	30.5	24.7	32.5	16.9	71.5	115.5	16	157.2
Julio	19.0	31.9	25.1	34.6	16.6	65.8	36.7	6	206.3
Agosto	18.6	30.6	24.3	33.8	15.2	67.0	131.5	12	172.2
Septiembre	18.6	30.9	24.0	34.8	16.0	68.5	169.3	13	153.1
Octubre	19.1	29.3	23.0	33.0	17.0	72.9	230.2	18	135.4
Noviembre	19.5	29.7	23.3	32.0	17.6	71.8	159.4	18	163.8
Diciembre	18.8	30.0	23.3	32.6	16.5	71.9	130.5	13	183.0
Promedio:	19.2	30.3	24.0			71.5			
Absoluta:				34.8	15.2				
Total:							1998.2	191	1917.0



Estación: El Ciprés
Año : 2014

Dpto: Caldas
Mpio: Salamina

Latitud : 5° 26' N
Longitud: 75° 30' W
Altitud: 1877 m

Enero	Temperatura (°C)			Hum. Rel.(%)	Precipitación (mm)			Brillo Sol.(h)
	Min.	Máx.	Med.		Día	Noche	Total	
1	16.0	24.6	19.4	79.0	0.0	0.0	0.0	3.1
2	15.6	24.1	18.5	84.0	0.0	0.0	0.0	1.4
3	15.0	27.2	20.0	76.3	0.0	0.0	0.0	8.3
4	16.3	28.2	20.8	75.0	0.0	0.0	0.0	8.4
5	16.0	28.4	20.5	74.0	0.0	0.0	0.0	1.4
6	15.0	21.0	17.4	93.0	0.0	0.0	0.0	7.6
7	13.9	20.8	17.2	89.7	0.0	0.0	0.0	0.6
8	14.5	24.6	18.5	79.3	0.0	0.0	0.0	5.6
9	15.0	26.3	19.0	83.3	0.0	2.0	2.0	6.4
10	14.6	21.5	17.5	89.7	1.0	0.0	1.0	0.2
11	14.5	25.4	19.5	74.7	0.0	0.0	0.0	5.6
12	15.3	26.5	20.4	76.0	0.0	0.0	0.0	6.7
13	15.6	27.0	21.0	71.3	0.0	0.0	0.0	8.8
14	16.4	28.0	20.6	70.3	0.0	0.0	0.0	8.1
15	15.5	28.8	20.6	69.7	0.0	0.0	0.0	10.0
16	15.7	27.5	19.8	71.0	0.0	0.0	0.0	7.0
17	15.5	26.1	20.5	74.0	0.0	0.0	0.0	10.3
18	15.0	26.5	21.2	70.7	0.0	0.0	0.0	8.3
19	14.8	26.6	20.7	78.0	0.0	0.0	0.0	4.4
20	15.5	26.8	21.1	77.3	0.0	0.0	0.0	5.6
21	16.0	23.5	19.4	84.0	0.0	18.0	18.0	1.7
22	15.0	24.0	17.1	86.3	17.0	0.0	17.0	9.9
23	15.2	26.4	20.0	81.3	0.0	0.0	0.0	2.0
24	15.5	26.0	20.2	81.0	0.0	0.0	0.0	6.4
25	15.4	26.3	19.5	81.3	0.0	3.0	3.0	4.6
26	14.5	17.5	15.8	95.3	9.0	1.0	10.0	0.0
27	14.2	25.6	19.5	77.3	0.0	0.0	0.0	10.5
28	15.0	24.3	18.6	81.0	0.0	0.0	0.0	6.6
29	14.6	24.0	19.1	77.3	0.0	0.0	0.0	5.0
30	14.5	20.5	16.5	90.0	7.0	0.0	7.0	0.2
31	13.2	26.0	19.1	76.0	0.0	0.0	0.0	9.2
Total:					34.0	24.0	58.0	173.9
Promedio:	15.1	25.2	19.3	79.6				

Febrero	Temperatura (°C)			Hum. Rel.(%)	Precipitación (mm)			Brillo Sol.(h)
	Min.	Máx.	Med.		Día	Noche	Total	
1	14.5	27.5	19.5	76.0	0.0	0.0	0.0	7.8
2	15.0	23.8	17.2	91.0	0.0	0.0	0.0	2.7
3	13.8	26.0	19.1	85.7	0.0	0.0	0.0	2.9
4	15.4	27.5	20.4	67.7	0.0	0.0	0.0	10.2
5	15.0	20.2	17.2	89.3	0.0	0.0	0.0	0.1
6	14.2	25.8	18.6	77.0	0.0	0.0	0.0	8.9
7	15.0	27.5	19.1	73.3	0.0	2.0	2.0	9.9
8	15.4	26.6	19.2	78.3	0.0	0.0	0.0	6.9
9	15.0	26.5	19.5	74.7	5.0	1.0	6.0	4.8
10	14.8	25.0	20.4	73.0	0.0	0.0	0.0	6.8
11	15.0	27.2	19.5	82.0	0.0	0.0	0.0	2.7
12	16.3	27.8	20.4	70.0	3.1	3.3	6.4	8.0
13	15.4	22.8	18.3	87.7	0.0	13.9	13.9	0.9
14	15.2	23.6	18.5	79.7	1.1	0.0	1.1	2.1
15	15.4	27.5	20.5	65.3	1.4	0.0	1.4	7.8
16	16.1	26.4	21.0	69.0	0.6	0.0	0.6	6.8
17	15.3	27.9	19.2	75.3	0.0	3.1	3.1	6.2
18	15.4	27.8	20.0	69.0	0.0	0.0	0.0	7.1
19	15.3	24.0	19.0	84.0	0.0	0.0	0.0	2.1
20	15.4	28.9	19.8	70.0	0.0	0.0	0.0	9.1
21	15.6	28.7	19.8	78.0	4.8	6.5	11.3	6.6
22	15.7	24.2	19.2	80.0	0.0	0.0	0.0	0.9
23	15.6	26.1	20.2	72.7	0.0	0.0	0.0	4.3
24	15.4	27.9	20.1	77.0	0.0	0.0	0.0	6.0
25	15.9	23.2	19.3	84.7	0.0	25.4	25.4	0.6
26	15.8	25.3	19.7	84.3	0.0	3.7	3.7	3.5
27	15.2	25.5	17.8	89.3	18.3	4.5	22.8	1.6
28	14.6	22.8	18.6	80.0	0.0	14.1	14.1	1.2
29								
30								
31								
Total:					34.3	77.5	111.8	138.5
Promedio:	15.2	25.9	19.3	78.0				

Estación: El Ciprés
Año : 2014

Dpto: Caldas
Mpio: Salamina

Latitud : 5° 26' N
Longitud: 75° 30' W
Altitud: 1877 m

Marzo	Temperatura (°C)			Hum. Rel.(%)	Precipitación (mm)			Brillo Sol.(h)
	Min.	Máx.	Med.		Día	Noche	Total	
1	15.4	22.7	18.0	87.3	8.1	20.8	28.9	2.4
2	15.2	26.1	18.2	77.3	0.2	23.9	24.1	5.5
3	14.5	19.3	16.0	93.0	20.7	0.0	20.7	0.1
4	15.4	25.1	18.5	83.0	0.3	31.5	31.8	3.2
5	14.8	23.1	18.2	85.7	0.0	0.2	0.2	1.0
6	15.4	25.9	18.8	81.7	0.0	1.0	1.0	5.3
7	15.8	27.4	18.7	79.7	0.3	32.9	33.2	4.7
8	13.7	23.2	18.4	83.7	0.0	0.3	0.3	3.4
9	14.6	25.9	19.0	85.0	6.2	28.4	34.6	4.0
10	13.4	23.4	17.8	88.3	0.0	0.0	0.0	2.0
11	15.4	25.6	19.0	82.0	0.0	0.2	0.2	4.0
12	16.2	25.3	19.3	81.7	0.0	1.7	1.7	5.3
13	15.8	22.2	17.3	90.3	1.7	0.0	1.7	0.3
14	14.8	26.6	19.4	81.3	0.0	0.1	0.1	5.8
15	15.8	25.3	19.4	83.0	0.0	0.0	0.0	3.2
16	15.3	26.1	19.8	78.0	0.8	0.0	0.8	4.2
17	15.2	27.4	20.0	82.0	0.5	3.0	3.5	8.0
18	16.3	23.8	20.0	77.7	0.0	0.0	0.0	3.2
19	15.6	28.7	21.5	74.3	0.4	0.0	0.4	8.9
20	16.2	27.0	21.6	73.7	0.0	0.3	0.3	7.5
21	16.4	27.9	20.0	77.0	1.6	0.2	1.8	3.8
22	16.0	26.5	20.7	77.0	0.0	0.0	0.0	4.6
23	16.2	26.4	19.8	78.3	0.0	0.0	0.0	4.9
24	15.9	22.9	17.8	84.7	2.6	0.0	2.6	1.1
25	15.0	25.0	19.3	79.7	0.0	0.6	0.6	3.8
26	15.2	23.5	18.2	84.3	9.2	0.0	9.2	1.8
27	15.5	27.1	20.5	74.0	0.0	0.0	0.0	8.5
28	16.0	29.0	22.4	66.3	0.0	0.0	0.0	9.9
29	16.8	28.2	21.8	73.3	0.0	0.0	0.0	9.0
30	16.2	28.3	21.5	72.0	0.0	0.0	0.0	9.2
31	15.3	27.5	21.2	56.3	0.0	0.0	0.0	10.1
Total:					52.6	145.1	197.7	148.7
Promedio:	15.5	25.6	19.4	79.7				

Abril	Temperatura (°C)			Hum. Rel.(%)	Precipitación (mm)			Brillo Sol.(h)
	Min.	Máx.	Med.		Día	Noche	Total	
1	16.4	28.9	22.6	52.3	0.0	0.0	0.0	9.7
2	16.6	26.8	21.3	68.0	0.0	3.8	3.8	7.6
3	15.4	27.7	20.2	72.7	0.0	0.0	0.0	4.8
4	15.6	29.2	21.2	73.0	0.0	3.2	3.2	8.0
5	15.4	28.3	21.4	71.0	0.0	0.0	0.0	9.8
6	16.2	27.6	21.8	72.3	0.0	0.0	0.0	5.7
7	16.4	26.6	21.3	73.7	1.0	0.0	1.0	4.7
8	17.5	25.9	20.0	77.7	0.4	0.0	0.4	4.7
9	15.6	26.9	20.4	77.0	1.4	0.0	1.4	6.6
10	15.7	28.6	20.2	72.7	5.9	0.0	5.9	9.3
11	16.2	29.3	21.2	69.7	0.0	0.0	0.0	8.1
12	16.4	26.0	19.3	81.7	0.0	0.0	0.0	3.0
13	15.6	28.6	21.3	71.7	0.0	0.0	0.0	10.3
14	16.1	28.5	21.2	72.3	0.0	0.0	0.0	6.8
15	16.1	22.4	17.4	90.0	0.6	3.3	3.9	1.2
16	14.7	25.6	18.4	85.3	0.0	0.0	0.0	2.2
17	16.4	26.0	20.0	78.7	0.0	0.0	0.0	4.1
18	16.8	27.0	20.2	78.0	7.2	0.0	7.2	2.5
19	16.1	28.1	19.0	80.0	9.3	5.5	14.8	6.6
20	15.8	25.6	19.6	81.7	1.6	0.0	1.6	3.4
21	16.2	26.0	19.3	83.3	0.4	0.0	0.4	5.2
22	16.2	20.0	17.6	92.0	2.0	0.0	2.0	0.0
23	15.5	22.6	17.4	91.7	6.0	6.0	12.0	4.0
24	15.4	19.1	16.9	95.0	1.1	0.0	1.1	0.0
25	14.8	26.9	19.9	76.0	2.0	27.0	29.0	6.0
26	15.2	21.3	17.8	87.3	0.0	0.0	0.0	0.4
27	15.6	27.1	19.8	80.7	0.9	0.0	0.9	6.4
28	15.8	26.8	19.6	83.3	0.0	16.3	16.3	4.1
29	15.4	26.4	19.2	85.0	40.0	0.0	40.0	3.3
30	15.7	25.7	19.8	77.7	0.9	0.8	1.7	6.6
31								
Total:					80.7	65.9	146.6	155.1
Promedio:	15.9	26.2	19.8	78.4				

Estación: El Ciprés
Año : 2014

Dpto: Caldas
Mpio: Salamina

Latitud : 5° 26' N
Longitud: 75° 30' W
Altitud: 1877 m

Mayo	Temperatura (°C)			Hum. Rel.(%)	Precipitación (mm)			Brillo Sol.(h)
	Min.	Máx.	Med.		Día	Noche	Total	
1	15.6	25.8	19.8	81.3	6.0	0.0	6.0	2.7
2	16.2	22.3	18.0	89.3	3.9	3.1	7.0	0.4
3	15.2	26.1	19.4	84.3	1.5	0.4	1.9	4.5
4	16.0	24.4	18.6	84.7	0.6	0.0	0.6	8.0
5	16.2	26.4	19.5	83.7	0.0	22.0	22.0	2.7
6	14.5	24.0	18.4	86.3	6.7	0.0	6.7	2.1
7	15.2	23.5	16.9	91.7	9.0	0.0	9.0	0.1
8	14.4	23.0	18.6	84.0	0.0	31.0	31.0	2.6
9	14.7	20.7	17.0	92.3	5.8	7.0	12.8	0.1
10	14.2	24.5	17.9	88.3	1.0	6.0	7.0	3.0
11	14.0	24.4	18.3	91.0	0.0	0.0	0.0	9.8
12	14.5	27.3	20.6	79.0	0.0	0.0	0.0	5.3
13	17.2	29.7	22.0	72.3	0.0	0.0	0.0	10.1
14	17.2	26.0	20.0	85.7	0.0	3.7	3.7	7.1
15	15.6	26.3	19.8	84.0	1.3	2.1	3.4	5.7
16	15.4	26.1	20.4	72.3	0.0	0.0	0.0	0.9
17	15.6	23.0	17.4	88.3	0.0	7.7	7.7	3.4
18	16.1	25.2	19.3	83.7	3.6	-0.0	3.6	2.3
19	16.2	26.6	20.2	75.7	0.6	0.0	0.6	8.7
20	16.0	22.1	17.0	91.0	4.5	0.0	4.5	0.7
21	15.4	25.6	18.8	80.7	2.1	0.0	2.1	3.9
22	16.7	28.9	19.7	74.7	17.6	22.7	40.3	10.0
23	14.4	25.6	19.2	81.7	0.3	1.0	1.3	5.0
24	15.5	27.2	20.2	78.3	0.0	0.0	0.0	8.8
25	17.0	26.6	20.8	71.7	0.0	0.0	0.0	8.8
26	16.9	28.0	20.8	72.0	0.0	0.0	0.0	8.3
27	17.4	23.8	20.2	83.7	0.0	7.9	7.9	1.3
28	17.2	24.8	20.2	79.3	0.0	0.0	0.0	0.0
29	15.4	20.1	17.0	94.0	5.1	0.2	5.3	4.1
30	14.8	24.6	18.6	90.3	0.0	2.4	2.4	2.8
31	15.4	25.9	19.8	79.7	0.0	0.0	0.0	7.5
Total:					69.6	117.2	186.8	140.7
Promedio:	15.7	25.1	19.2	83.1				

Junio	Temperatura (°C)			Hum. Rel.(%)	Precipitación (mm)			Brillo Sol.(h)
	Min.	Máx.	Med.		Día	Noche	Total	
1	16.4	26.6	20.3	81.7	0.0	0.0	0.0	5.8
2	16.8	21.6	18.2	87.0	2.0	0.0	2.0	0.8
3	15.4	25.1	20.0	76.0	0.2	1.5	1.7	7.5
4	17.0	26.1	21.0	80.0	0.2	0.0	0.2	6.2
5	17.5	27.2	21.2	77.0	0.0	0.0	0.0	8.8
6	17.0	25.0	20.8	77.0	0.6	0.0	0.6	4.0
7	16.5	23.3	18.4	91.0	0.0	0.0	0.0	6.9
8	15.4	25.4	20.1	77.3	2.0	1.0	3.0	5.9
9	15.6	25.4	20.2	79.3	0.0	0.0	0.0	9.1
10	16.2	26.1	20.0	77.3	0.0	0.0	0.0	7.8
11	16.4	27.8	21.2	67.0	0.0	0.0	0.0	9.1
12	17.4	26.1	20.9	72.0	0.0	0.0	0.0	8.6
13	17.2	26.9	21.0	72.7	0.0	0.0	0.0	8.3
14	17.4	25.4	20.4	75.0	1.1	0.5	1.6	2.7
15	15.2	27.2	21.0	66.3	0.0	0.0	0.0	10.9
16	16.8	26.8	21.4	68.3	0.0	0.0	0.0	9.4
17	17.2	28.0	21.2	69.0	0.0	0.0	0.0	0.0
18	17.6	26.4	20.4	72.7	0.0	0.0	0.0	4.1
19	17.2	27.0	20.8	72.0	0.0	0.0	0.0	7.4
20	16.8	24.6	20.8	69.0	0.0	0.0	0.0	4.4
21	16.6	24.9	20.5	76.0	0.0	0.0	0.0	3.8
22	16.8	23.6	20.0	77.3	0.0	0.0	0.0	2.8
23	17.8	26.0	21.6	73.0	0.0	1.0	1.0	5.2
24	16.6	23.1	18.8	91.3	4.8	17.1	21.9	2.0
25	15.0	21.2	17.0	90.0	14.8	-0.0	14.8	0.5
26	14.2	22.4	18.1	86.3	0.0	0.0	0.0	4.8
27	15.9	25.0	19.6	68.7	0.0	0.2	0.2	6.7
28	15.8	24.9	19.8	72.0	0.0	0.0	0.0	6.3
29	17.8	26.9	21.0	65.3	0.0	0.0	0.0	7.8
30	17.2	22.4	19.2	82.7	0.0	0.0	0.0	1.1
31								
Total:					25.7	21.3	47.0	168.7
Promedio:	16.6	25.3	20.2	76.3				

Estación: El Ciprés
Año : 2014

Dpto: Caldas
Mpio: Salamina

Latitud : 5° 26' N
Longitud: 75° 30' W
Altitud: 1877 m

Julio	Temperatura (°C)			Hum. Rel.(%)	Precipitación (mm)			Brillo Sol.(h)
	Min.	Máx.	Med.		Día	Noche	Total	
1	16.2	24.6	19.8	78.0	0.0	2.9	2.9	4.7
2	15.6	25.6	19.7	78.0	0.0	0.0	0.0	7.4
3	16.6	27.9	21.3	69.7	0.0	0.0	0.0	10.1
4	16.8	26.1	20.0	75.3	2.6	2.6	5.2	4.7
5	15.2	27.2	20.4	68.0	0.0	0.0	0.0	9.2
6	17.0	26.4	20.8	76.3	10.2	0.0	10.2	5.6
7	16.8	22.7	19.3	82.0	0.4	1.1	1.5	4.0
8	16.6	25.9	20.7	68.0	0.0	0.3	0.3	8.8
9	18.0	27.5	21.8	60.3	0.0	0.0	0.0	7.9
10	17.5	26.1	21.9	57.3	0.0	0.0	0.0	6.0
11	16.8	28.4	21.5	69.0	0.0	0.0	0.0	7.4
12	17.2	28.6	21.4	69.3	0.0	0.0	0.0	8.3
13	17.4	27.5	22.5	56.7	0.0	0.0	0.0	8.8
14	17.8	27.8	22.2	53.3	0.0	0.0	0.0	9.3
15	17.4	26.6	21.9	58.7	0.0	0.0	0.0	7.3
16	16.8	27.2	22.3	59.0	0.0	0.0	0.0	9.2
17	17.8	29.5	22.9	51.3	0.0	0.0	0.0	7.2
18	17.9	26.2	21.9	54.3	0.0	0.0	0.0	7.2
19	17.6	28.4	23.2	49.0	0.0	0.0	0.0	10.2
20	17.5	27.2	21.5	63.3	0.0	0.0	0.0	7.9
21	16.8	27.4	22.5	58.0	0.0	0.0	0.0	7.2
22	16.6	27.6	21.4	62.0	0.0	0.0	0.0	9.2
23	17.8	29.1	22.1	62.7	0.0	0.0	0.0	7.9
24	17.2	27.4	22.3	58.7	0.0	0.0	0.0	6.6
25	17.8	30.0	22.5	49.3	0.0	0.0	0.0	10.2
26	16.4	27.4	19.7	74.3	0.0	0.0	0.0	5.8
27	15.1	23.1	18.4	77.0	0.0	0.0	0.0	2.8
28	16.8	28.6	23.0	49.0	0.0	0.0	0.0	11.3
29	16.8	28.8	21.4	57.0	1.7	0.0	1.7	9.1
30	17.4	29.6	22.1	52.0	0.0	0.0	0.0	9.5
31	16.8	28.8	22.4	57.0	0.0	0.0	0.0	9.7
Total:					14.9	6.9	21.8	240.5
Promedio:	17.0	27.3	21.4	63.0				

Agosto	Temperatura (°C)			Hum. Rel.(%)	Precipitación (mm)			Brillo Sol.(h)
	Min.	Máx.	Med.		Día	Noche	Total	
1	17.4	27.6	21.5	59.0	0.0	2.3	2.3	10.6
2	16.4	23.3	18.5	89.7	2.3	-0.0	2.3	2.8
3	15.4	24.2	19.8	70.3	0.0	0.0	0.0	5.0
4	16.2	26.6	21.2	58.0	0.6	0.1	0.7	8.1
5	16.6	25.2	19.4	67.7	5.2	0.0	5.2	6.1
6	16.2	25.0	20.0	70.3	0.0	2.9	2.9	5.3
7	15.0	24.2	19.0	74.0	0.0	0.0	0.0	4.7
8	15.4	26.5	20.8	65.3	0.0	0.2	0.2	8.3
9	15.8	26.6	20.2	65.3	1.0	0.0	1.0	6.7
10	15.6	22.5	18.7	82.0	3.3	-0.0	3.3	3.5
11	15.5	24.5	19.5	74.0	1.9	5.6	7.5	6.4
12	14.2	24.4	18.9	77.0	0.1	0.0	0.1	4.3
13	15.4	27.1	20.0	66.7	0.3	9.1	9.4	8.1
14	15.6	26.1	19.6	71.0	0.0	0.0	0.0	5.0
15	16.2	28.6	22.6	49.0	0.0	0.0	0.0	10.7
16	17.5	27.5	21.8	54.3	0.0	0.0	0.0	9.4
17	16.1	27.3	21.5	63.3	2.0	0.0	2.0	7.7
18	16.2	25.9	19.0	74.3	0.0	0.0	0.0	3.4
19	15.4	23.0	18.8	76.3	0.0	0.0	0.0	4.4
20	15.8	26.8	20.5	60.0	2.6	0.0	2.6	7.7
21	16.2	26.6	20.5	66.0	0.0	0.0	0.0	7.6
22	16.2	25.3	19.2	73.7	2.3	4.7	7.0	4.8
23	15.0	23.4	18.8	75.3	0.0	0.0	0.0	3.4
24	15.4	26.1	20.0	70.3	0.0	0.0	0.0	8.5
25	15.5	22.4	18.2	82.0	7.9	0.0	7.9	0.7
26	15.4	23.6	17.5	85.0	0.6	0.0	0.6	3.0
27	15.2	24.2	17.8	80.3	0.0	0.5	0.5	2.6
28	15.0	22.6	17.8	78.3	10.9	1.3	12.2	2.8
29	15.8	25.4	20.9	61.3	0.0	0.0	0.0	8.8
30	16.6	28.5	22.5	44.3	0.0	0.0	0.0	11.3
31	17.2	29.3	22.5	44.3	0.0	0.0	0.0	10.0
Total:					41.0	26.7	67.7	191.7
Promedio:	15.9	25.5	19.9	68.7				

Estación: El Ciprés
Año : 2014

Dpto: Caldas
Mpio: Salamina

Latitud : 5° 26' N
Longitud: 75° 30' W
Altitud: 1877 m

Septiembre	Temperatura (°C)			Hum. Rel.(%)	Precipitación (mm)			Brillo Sol.(h)
	Min.	Máx.	Med.		Día	Noche	Total	
1	16.6	28.2	22.6	53.0	0.0	0.0	0.0	8.7
2	16.4	22.9	18.4	79.0	0.0	0.0	0.0	0.8
3	15.2	27.5	18.8	77.0	0.0	0.0	0.0	6.4
4	14.8	25.9	20.3	65.7	18.8	5.6	24.4	9.9
5	16.2	29.2	21.3	65.7	0.0	0.0	0.0	7.7
6	17.2	26.4	21.2	63.0	0.0	0.0	0.0	7.9
7	16.8	26.0	20.8	62.3	0.0	0.0	0.0	4.7
8	17.8	26.5	21.2	50.0	0.0	0.0	0.0	6.5
9	16.5	29.4	22.8	48.0	0.0	0.0	0.0	9.4
10	16.8	24.5	19.8	71.7	0.0	0.0	0.0	0.4
11	15.2	24.2	18.2	79.7	10.4	15.9	26.3	3.1
12	14.4	23.8	18.3	79.7	0.2	2.0	2.2	5.0
13	14.8	25.4	19.0	72.7	0.0	0.0	0.0	5.9
14	16.0	22.8	18.0	81.3	0.4	10.3	10.7	3.6
15	15.2	22.5	18.6	82.0	0.0	0.0	0.0	2.3
16	13.3	27.5	19.4	67.7	24.6	0.0	24.6	8.1
17	14.2	25.2	19.1	70.7	0.0	40.0	40.0	4.3
18	13.8	22.5	17.8	81.3	2.8	0.0	2.8	5.2
19	14.8	22.4	17.5	78.0	8.8	10.3	19.1	0.7
20	14.4	23.9	17.3	82.3	0.0	2.3	2.3	3.7
21	15.0	24.4	18.3	84.0	0.6	0.0	0.6	3.5
22	15.6	20.6	17.2	87.7	0.0	5.4	5.4	0.4
23	14.0	25.7	19.2	75.3	0.0	0.0	0.0	7.1
24	15.4	25.4	19.8	76.3	0.0	0.0	0.0	6.0
25	16.4	25.9	19.4	79.0	4.2	4.7	8.9	4.0
26	15.2	24.6	18.7	76.7	1.4	0.0	1.4	4.8
27	15.5	27.5	20.6	62.3	0.5	0.0	0.5	8.5
28	16.0	27.4	20.1	69.3	0.0	0.0	0.0	9.0
29	16.2	27.2	21.0	62.0	0.0	0.0	0.0	9.0
30	17.2	27.8	22.3	48.3	0.0	0.0	0.0	9.2
31								
Total:					<u>72.7</u>	<u>96.5</u>	<u>169.2</u>	<u>165.8</u>
Promedio:	15.6	25.4	19.6	71.1				

Octubre	Temperatura (°C)			Hum. Rel.(%)	Precipitación (mm)			Brillo Sol.(h)
	Min.	Máx.	Med.		Día	Noche	Total	
1	11.8	26.8	21.5	53.7	0.0	0.0	0.0	6.3
2	17.2	24.9	20.4	64.7	0.0	0.0	0.0	3.8
3	16.8	26.6	19.8	71.0	0.0	0.2	0.2	5.0
4	16.2	26.6	20.0	74.3	0.0	0.0	0.0	6.1
5	15.4	26.4	19.8	69.7	18.9	22.7	41.6	5.8
6	15.6	24.5	19.2	82.0	4.4	0.2	4.6	4.4
7	15.0	22.9	18.6	81.0	1.5	11.9	13.4	4.5
8	15.0	20.3	16.6	91.0	6.0	20.4	26.4	0.8
9	14.5	18.2	16.3	92.3	1.5	35.9	37.4	0.1
10	14.6	22.1	17.2	91.0	1.5	0.0	1.5	1.9
11	15.2	22.8	17.3	81.0	2.0	0.0	2.0	4.0
12	15.8	24.4	18.9	77.7	0.5	0.0	0.5	5.6
13	15.8	21.4	18.2	83.0	0.0	13.1	13.1	0.9
14	15.0	22.6	18.5	80.3	0.0	0.0	0.0	3.0
15	15.8	22.5	18.2	82.0	0.9	0.0	0.9	3.2
16	15.5	23.4	19.4	80.7	1.2	0.0	1.2	6.5
17	15.5	21.7	18.4	82.3	1.1	43.1	44.2	1.3
18	14.2	20.2	16.6	89.7	0.5	0.0	0.5	0.2
19	14.9	19.8	16.8	93.3	0.3	0.2	0.5	1.0
20	15.0	23.8	18.7	80.0	3.3	0.0	3.3	4.7
21	16.0	25.5	20.2	73.7	0.0	0.0	0.0	7.2
22	15.6	22.3	16.5	88.7	5.3	0.2	5.5	3.7
23	15.2	23.3	17.7	84.3	10.0	0.0	10.0	4.7
24	15.8	23.6	18.8	76.0	0.4	23.6	24.0	4.4
25	15.1	22.6	18.0	82.0	7.5	0.0	7.5	2.1
26	14.4	16.6	15.2	87.7	9.9	-0.0	9.9	0.1
27	14.2	24.2	18.6	73.3	0.3	0.0	0.3	9.0
28	15.8	25.7	18.8	72.3	6.0	0.0	6.0	10.1
29	15.8	24.7	19.8	74.3	0.0	7.9	7.9	7.3
30	15.6	24.8	18.5	83.7	0.5	17.2	17.7	5.3
31	14.8	20.0	16.9	84.3	0.0	0.0	0.0	4.7
Total:					<u>83.5</u>	<u>196.6</u>	<u>280.1</u>	<u>127.7</u>
Promedio:	15.3	23.1	18.4	80.0				

Estación: El Ciprés
Año : 2014

Dpto: Caldas
Mpio: Salamina

Latitud : 5° 26' N
Longitud: 75° 30' W
Altitud: 1877 m

Noviembre	Temperatura (°C)			Hum. Rel.(%)	Precipitación (mm)			Brillo Sol.(h)
	Min.	Máx.	Med.		Día	Noche	Total	
1	16.0	23.0	18.9	74.7	0.2	7.2	7.4	7.1
2	15.7	25.4	19.6	77.0	0.3	1.0	1.3	8.6
3	15.8	25.4	20.5	73.3	0.0	0.0	0.0	8.3
4	15.4	22.9	18.4	85.0	3.7	0.3	4.0	1.9
5	15.4	24.6	18.0	82.0	30.1	5.3	35.4	6.1
6	15.4	22.5	18.1	85.3	0.0	1.1	1.1	0.0
7	15.2	25.0	20.0	73.3	0.0	0.0	0.0	9.2
8	15.9	24.2	18.5	74.7	2.0	0.0	2.0	5.1
9	15.5	23.0	18.5	74.7	0.0	2.0	2.0	8.2
10	15.6	21.2	16.8	88.3	1.0	2.0	3.0	0.6
11	15.1	22.7	18.0	82.7	5.7	2.4	8.1	2.6
12	14.0	16.7	15.6	89.3	1.3	-0.0	1.3	0.0
13	14.6	23.5	18.2	78.3	0.0	0.3	0.3	7.0
14	15.2	22.6	17.8	81.3	0.0	0.0	0.0	2.4
15	14.8	25.0	19.6	66.0	0.0	0.0	0.0	8.6
16	15.2	22.8	18.3	81.7	0.0	0.0	0.0	3.8
17	14.5	25.5	19.8	76.3	12.0	1.0	13.0	9.5
18	14.6	22.0	18.3	81.0	0.8	10.5	11.3	0.0
19	14.8	21.8	16.8	93.0	0.0	0.0	0.0	2.7
20	15.4	22.5	18.2	77.7	0.0	1.8	1.8	2.6
21	15.2	23.6	18.1	79.7	0.0	0.0	0.0	5.2
22	15.2	22.0	17.2	85.7	0.0	0.0	0.0	2.7
23	15.8	25.1	19.3	85.0	0.0	0.0	0.0	9.2
24	16.6	25.0	20.4	77.7	0.0	1.3	1.3	8.7
25	15.3	23.0	19.1	87.3	0.0	6.0	6.0	0.9
26	14.5	22.3	17.3	88.3	8.4	0.0	8.4	1.0
27	15.0	23.6	18.7	82.0	0.0	0.0	0.0	1.4
28	15.8	25.0	20.3	72.7	0.0	0.0	0.0	10.6
29	16.4	25.5	20.4	67.0	0.0	0.0	0.0	3.2
30	16.2	25.4	20.4	76.0	0.0	0.0	0.0	6.4
31								
Total:					65.5	42.2	107.7	143.6
Promedio:	15.3	23.4	18.6	79.9				

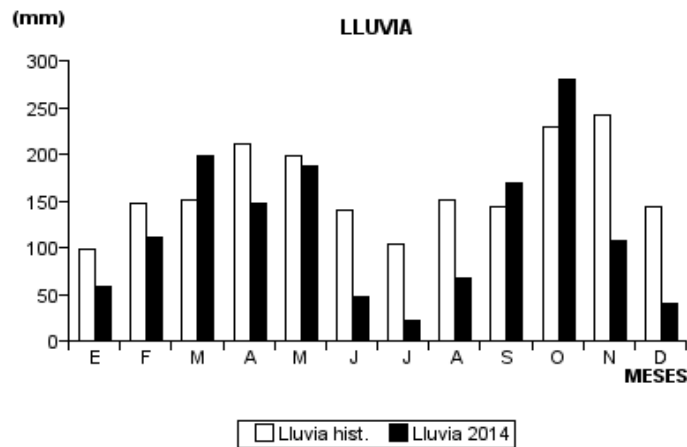
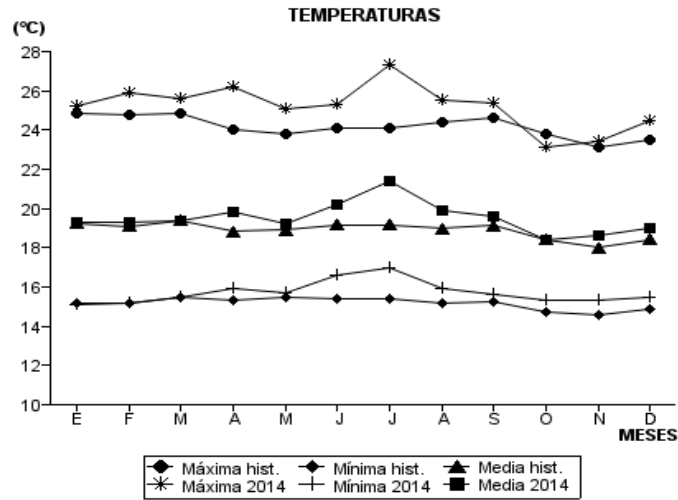
Diciembre	Temperatura (°C)			Hum. Rel.(%)	Precipitación (mm)			Brillo Sol.(h)
	Min.	Máx.	Med.		Día	Noche	Total	
1	16.6	25.6	20.2	72.7	0.0	0.0	0.0	10.3
2	14.2	22.7	17.2	89.3	0.0	0.0	0.0	8.0
3	14.0	24.8	19.1	77.7	0.0	0.0	0.0	2.3
4	14.0	20.6	16.6	81.3	0.0	0.0	0.0	9.0
5	15.6	22.2	18.9	81.0	2.4	2.0	4.4	5.9
6	14.5	18.5	16.0	89.0	0.0	0.0	0.0	1.3
7	14.1	23.0	17.6	75.3	3.7	1.9	5.6	4.6
8	14.8	25.5	20.8	72.0	0.0	7.1	7.1	6.5
9	17.4	26.0	20.4	74.0	2.0	-0.0	2.0	6.2
10	14.8	22.8	17.6	81.0	0.0	4.6	4.6	8.4
11	14.6	20.5	16.8	84.3	0.0	0.0	0.0	2.5
12	15.8	22.3	18.3	84.3	0.0	0.0	0.0	0.9
13	15.2	20.2	16.0	91.3	8.2	0.0	8.2	0.0
14	14.8	22.7	17.4	79.3	0.0	0.0	0.0	6.0
15	15.2	22.6	17.9	82.7	0.0	0.0	0.0	2.1
16	16.2	24.8	19.5	74.7	0.0	0.6	0.6	8.4
17	15.6	24.8	18.0	84.0	0.0	0.0	0.0	0.6
18	15.2	25.8	19.3	75.3	0.0	0.0	0.0	10.6
19	15.6	25.9	19.5	76.7	0.0	4.2	4.2	6.9
20	16.2	24.0	17.8	90.0	3.5	0.0	3.5	2.5
21	15.8	25.0	19.2	77.7	0.0	0.0	0.0	5.0
22	15.1	25.0	19.8	74.3	0.0	0.0	0.0	8.3
23	14.5	25.3	19.3	65.0	0.0	0.0	0.0	10.9
24	17.5	26.1	19.7	72.3	0.0	0.0	0.0	10.4
25	16.1	26.4	19.8	78.3	0.0	0.0	0.0	8.6
26	16.2	27.2	20.8	61.7	0.0	0.0	0.0	10.8
27	16.6	28.6	21.3	66.0	0.0	0.0	0.0	10.2
28	16.2	27.1	21.2	68.3	0.0	0.0	0.0	8.7
29	16.2	27.6	21.2	61.7	0.0	0.0	0.0	10.7
30	15.0	27.5	20.6	70.7	0.0	0.0	0.0	10.6
31	15.8	29.2	20.8	71.0	0.0	0.0	0.0	9.2
Total:					19.8	20.4	40.2	206.4
Promedio:	15.5	24.5	19.0	76.9				

Estación: El Ciprés
Año : 2014

Dpto: Caldas
Mpio: Salamina

Latitud : 5° 26' N
Longitud: 75° 30' W
Altitud: 1877 m

MES	TEMPERATURA (°C)					PRECIPITACIÓN			
	Mín. Med.	Máx. Med.	Media	Max. Abs.	Mín. Abs.	Hum. Rel.(%)	Total mm.	Dias Lluvia	Brillo Sol.(h)
Enero	15.1	25.2	19.3	28.8	13.2	79.6	58.0	7	173.9
Febrero	15.2	25.9	19.3	28.9	13.8	78.0	111.8	13	138.5
Marzo	15.5	25.6	19.4	29.0	13.4	79.7	197.7	21	148.7
Abril	15.9	26.2	19.8	29.3	14.7	78.4	146.6	19	155.1
Mayo	15.7	25.1	19.2	29.7	14.0	83.1	186.8	22	140.7
Junio	16.6	25.3	20.2	28.0	14.2	76.3	47.0	10	168.7
Julio	17.0	27.3	21.4	30.0	15.1	63.0	21.8	6	240.5
Agosto	15.9	25.5	19.9	29.3	14.2	68.7	67.7	18	191.7
Septiembre	15.6	25.4	19.6	29.4	13.3	71.1	169.2	14	165.8
Octubre	15.3	23.1	18.4	26.8	11.8	80.0	280.1	25	127.7
Noviembre	15.3	23.4	18.6	25.5	14.0	79.9	107.7	17	143.6
Diciembre	15.5	24.5	19.0	29.2	14.0	76.9	40.2	9	206.4
Promedio:	15.7	25.2	19.5			76.2			
Absoluta:				30.0	11.8				
Total:							1434.6	181	2001.3



Estación: Manuel Mejía
Año : 2014

Dpto: Cauca
Mpio: El Tambo

Latitud : 2° 24' N
Longitud: 76° 44' W
Altitud: 1735 m

Enero	Temperatura (°C)			Hum. Rel.(%)	Precipitación (mm)			Brillo Sol.(h)
	Min.	Máx.	Med.		Día	Noche	Total	
1	16.2	22.7	19.0	87.7	1.4	1.9	3.3	4.4
2	14.8	24.2	19.6	84.0	0.0	0.0	0.0	8.4
3	16.4	23.6	19.7	88.7	7.8	0.6	8.4	4.5
4	16.2	24.0	20.0	87.3	0.0	0.0	0.0	5.1
5	16.6	22.3	19.2	90.7	0.0	0.0	0.0	2.2
6	16.0	22.2	18.0	90.3	6.7	56.5	63.2	1.7
7	13.8	22.0	17.2	85.3	13.7	11.4	25.1	1.6
8	14.0	23.4	17.7	88.7	5.9	59.3	65.2	5.7
9	15.2	22.2	18.2	89.3	0.4	39.5	39.9	4.7
10	15.6	23.6	18.1	86.7	14.5	37.0	51.5	4.5
11	14.6	21.5	18.0	89.0	0.4	0.1	0.5	0.2
12	15.4	24.2	17.8	85.0	4.2	0.1	4.3	4.7
13	14.2	23.8	18.4	80.0	0.0	0.0	0.0	7.6
14	12.6	24.6	19.1	81.3	0.0	0.0	0.0	8.7
15	14.6	24.0	19.5	84.7	0.3	0.1	0.4	7.1
16	15.4	25.8	19.0	84.7	54.0	0.0	54.0	6.6
17	15.2	25.0	19.4	85.0	0.0	0.0	0.0	6.1
18	14.3	22.1	18.9	90.7	0.0	0.0	0.0	3.2
19	15.6	22.5	19.0	88.7	0.3	1.4	1.7	3.1
20	16.2	24.8	19.6	82.0	0.0	1.0	1.0	9.0
21	16.8	25.0	18.7	86.3	4.8	0.0	4.8	2.9
22	16.4	24.0	19.6	86.7	5.0	3.1	8.1	5.3
23	15.9	25.0	20.0	85.3	0.0	0.0	0.0	9.1
24	15.2	25.4	19.2	84.7	15.9	11.8	27.7	7.3
25	15.5	23.8	19.1	87.3	2.2	1.7	3.9	5.1
26	15.4	21.0	17.0	95.3	1.4	-0.0	1.4	1.4
27	13.4	24.8	19.4	83.3	0.0	0.8	0.8	8.8
28	15.6	25.2	18.6	87.3	0.3	0.1	0.4	7.7
29	15.8	23.3	17.8	88.7	0.4	0.1	0.5	3.6
30	15.5	22.1	17.4	90.3	17.9	0.8	18.7	2.9
31	15.2	24.4	19.0	87.3	0.0	0.0	0.0	8.8
Total:					157.5	227.3	384.8	162.0
Promedio:	15.3	23.6	18.7	86.8				

Febrero	Temperatura (°C)			Hum. Rel.(%)	Precipitación (mm)			Brillo Sol.(h)
	Min.	Máx.	Med.		Día	Noche	Total	
1	14.8	25.0	20.2	81.3	0.0	0.0	0.0	8.9
2	16.4	23.6	19.7	89.3	2.1	0.5	2.6	3.6
3	15.2	25.4	18.9	86.7	5.6	21.3	26.9	6.1
4	15.0	23.8	18.0	88.0	12.6	1.6	14.2	9.0
5	14.5	21.4	17.5	90.7	8.5	0.1	8.6	2.4
6	13.4	24.0	18.5	84.7	0.0	0.0	0.0	5.4
7	12.6	24.4	19.4	80.0	0.0	0.0	0.0	6.9
8	16.4	23.4	19.4	88.0	0.0	0.0	0.0	3.9
9	15.2	25.0	20.0	83.3	0.0	0.0	0.0	8.4
10	16.4	24.6	19.2	88.7	0.0	0.0	0.0	5.6
11	14.6	22.6	18.0	88.7	0.0	0.0	0.0	3.0
12	15.6	23.8	19.4	86.7	0.0	0.0	0.0	4.4
13	14.4	25.4	18.0	86.0	2.0	2.1	4.1	6.9
14	13.9	24.6	18.9	82.3	0.0	0.0	0.0	5.8
15	14.8	25.0	18.8	86.7	3.8	1.7	5.5	6.4
16	16.4	25.2	19.3	86.7	0.2	3.2	3.4	5.9
17	16.6	25.0	19.6	84.0	0.0	7.5	7.5	8.3
18	16.2	23.2	18.6	89.7	0.7	0.5	1.2	1.9
19	15.8	24.4	19.8	85.0	0.0	0.0	0.0	6.2
20	16.2	25.8	19.6	86.0	10.9	17.8	28.7	5.7
21	16.0	21.8	17.9	94.0	1.3	6.5	7.8	1.1
22	15.6	24.0	18.2	90.3	4.3	0.1	4.4	4.6
23	15.8	23.6	18.2	93.0	8.1	0.7	8.8	2.2
24	16.4	22.0	18.8	92.0	0.0	0.0	0.0	1.6
25	16.3	23.0	18.6	89.3	0.8	10.1	10.9	1.3
26	16.6	25.0	19.8	89.0	0.0	0.0	0.0	4.3
27	16.0	21.0	18.0	97.0	2.9	1.2	4.1	0.4
28	15.4	23.4	17.7	97.7	13.6	5.1	18.7	1.0
29								
30								
31								
Total:					77.4	80.0	157.4	131.2
Promedio:	15.4	23.9	18.9	88.0				

Estación: Manuel Mejía
Año : 2014

Dpto: Cauca
Mpio: El Tambo

Latitud : 2° 24' N
Longitud: 76° 44' W
Altitud: 1735 m

Marzo	Temperatura (°C)			Hum. Rel.(%)	Precipitación (mm)			Brillo Sol.(h)
	Min.	Máx.	Med.		Día	Noche	Total	
1	15.3	24.2	18.6	88.0	0.1	1.4	1.5	4.0
2	15.5	23.2	18.6	90.3	0.1	4.2	4.3	4.5
3	15.8	21.0	17.2	93.7	10.9	0.3	11.2	2.5
4	15.0	23.6	18.6	92.7	0.9	45.5	46.4	1.6
5	15.5	23.0	17.6	93.0	10.0	-0.0	10.0	3.1
6	15.3	23.5	18.5	89.3	5.5	0.7	6.2	4.3
7	15.8	24.6	19.3	89.0	0.4	52.4	52.8	4.0
8	16.2	24.2	18.6	89.7	0.2	33.1	33.3	4.1
9	15.0	18.8	16.5	96.0	5.1	0.0	5.1	0.0
10	14.8	24.0	18.6	87.7	0.0	35.4	35.4	7.3
11	16.0	22.2	18.9	88.7	0.0	8.7	8.7	0.1
12	16.6	22.8	18.0	91.7	64.6	11.8	76.4	0.4
13	16.4	24.0	19.0	90.3	1.5	0.0	1.5	2.7
14	15.4	24.2	18.9	93.7	0.0	0.0	0.0	3.0
15	15.4	23.6	18.6	90.0	0.0	1.4	1.4	2.7
16	16.2	25.2	18.8	90.0	25.9	0.9	26.8	4.9
17	15.8	23.0	18.8	92.7	0.0	0.0	0.0	5.4
18	16.0	25.4	19.6	89.3	2.7	0.0	2.7	3.8
19	16.8	22.6	19.2	93.7	0.0	0.0	0.0	2.0
20	17.0	23.5	19.6	90.7	0.0	0.0	0.0	3.7
21	16.4	22.8	19.2	90.7	0.0	0.0	0.0	2.5
22	15.8	23.6	19.4	89.3	0.0	0.0	0.0	3.1
23	17.0	24.0	19.2	90.3	0.0	0.0	0.0	2.5
24	16.6	22.0	19.0	94.7	2.0	0.0	2.0	1.4
25	16.4	22.5	18.8	92.7	2.1	0.1	2.2	0.3
26	16.0	21.0	17.0	96.3	5.6	0.3	5.9	0.5
27	14.8	25.4	19.0	84.7	0.0	0.0	0.0	6.0
28	14.2	26.6	20.6	82.7	0.0	0.0	0.0	8.2
29	17.0	24.4	19.8	92.3	6.6	0.0	6.6	5.0
30	15.0	22.7	18.0	93.0	0.4	0.0	0.4	3.0
31	13.2	25.4	19.3	82.7	0.0	2.3	2.3	9.3
Total:					144.6	198.5	343.1	105.9
Promedio:	15.7	23.5	18.7	90.6				

Abril	Temperatura (°C)			Hum. Rel.(%)	Precipitación (mm)			Brillo Sol.(h)
	Min.	Máx.	Med.		Día	Noche	Total	
1	14.4	26.6	20.2	76.7	0.0	0.0	0.0	8.6
2	14.0	25.4	18.8	85.0	0.0	0.0	0.0	6.1
3	15.3	21.8	18.7	91.7	4.7	-0.0	4.7	1.4
4	15.6	26.4	19.3	88.3	0.0	0.0	0.0	5.7
5	15.8	26.8	20.6	83.0	0.3	0.3	0.6	7.3
6	15.6	27.8	21.0	77.0	0.0	0.4	0.4	7.8
7	16.2	23.6	18.7	95.3	11.6	0.3	11.9	1.7
8	14.6	24.6	19.7	88.3	0.0	0.0	0.0	4.8
9	16.0	24.0	18.6	89.3	0.0	0.0	0.0	1.5
10	13.2	26.0	19.6	80.7	0.0	0.0	0.0	7.9
11	13.0	26.8	19.8	76.7	0.0	0.0	0.0	9.2
12	13.4	23.5	19.2	85.7	0.0	0.0	0.0	2.6
13	14.2	25.0	19.8	81.7	0.0	0.0	0.0	4.5
14	15.0	26.2	19.8	82.3	0.0	0.0	0.0	5.7
15	14.2	21.2	18.0	91.7	0.5	0.6	1.1	0.4
16	16.2	26.2	19.1	84.7	0.0	0.0	0.0	5.4
17	15.6	27.0	18.8	86.3	24.4	0.0	24.4	4.1
18	15.6	25.8	18.6	91.3	1.0	0.0	1.0	3.7
19	15.2	23.2	19.2	90.7	0.0	0.0	0.0	4.4
20	15.4	24.5	19.4	88.7	0.0	0.0	0.0	3.7
21	14.8	25.4	19.6	85.7	0.0	12.5	12.5	6.1
22	16.5	25.8	19.9	88.0	0.0	0.2	0.2	5.3
23	16.0	23.2	18.2	93.3	6.0	2.5	8.5	1.6
24	15.6	19.4	17.0	97.7	1.4	-0.0	1.4	0.0
25	14.4	26.0	19.7	85.3	0.0	19.0	19.0	7.6
26	15.0	23.6	18.3	87.7	1.2	2.8	4.0	3.2
27	15.8	24.8	19.6	92.7	0.0	0.0	0.0	2.8
28	15.2	25.4	17.4	97.0	13.4	7.9	21.3	4.8
29	15.4	24.2	18.6	91.7	4.7	1.5	6.2	3.9
30	16.4	24.6	18.8	88.3	8.0	0.0	8.0	4.9
31								
Total:					77.2	48.0	125.2	136.7
Promedio:	15.1	24.8	19.1	87.4				

Estación: Manuel Mejía
Año : 2014

Dpto: Cauca
Mpio: El Tambo

Latitud : 2° 24' N
Longitud: 76° 44' W
Altitud: 1735 m

Mayo	Temperatura (°C)			Hum. Rel.(%)	Precipitación (mm)			Brillo Sol.(h)
	Min.	Máx.	Med.		Día	Noche	Total	
1	16.4	24.8	19.6	88.0	2.6	0.1	2.7	4.2
2	15.8	23.0	18.0	94.7	15.8	2.6	18.4	2.6
3	16.0	21.3	18.6	93.0	0.0	0.0	0.0	1.2
4	16.5	21.0	18.6	94.7	0.9	0.0	0.9	1.6
5	14.2	25.8	20.0	86.0	0.0	0.3	0.3	7.1
6	16.5	25.0	19.1	88.3	14.3	43.8	58.1	3.5
7	16.4	23.3	18.1	96.7	10.7	30.4	41.1	1.7
8	15.9	23.0	18.5	90.3	2.1	27.5	29.6	3.0
9	15.0	23.2	18.0	88.3	0.0	3.4	3.4	1.6
10	15.2	23.4	18.8	88.0	1.3	17.7	19.0	3.3
11	15.1	24.2	19.0	88.0	0.0	41.8	41.8	7.5
12	14.8	25.8	19.4	84.3	0.0	0.0	0.0	5.9
13	14.2	26.4	20.6	82.3	0.0	0.0	0.0	9.9
14	14.5	22.6	18.5	93.3	18.7	0.0	18.7	0.8
15	14.4	23.6	19.0	92.7	0.0	2.0	2.0	3.5
16	16.0	21.8	18.2	95.0	0.0	0.0	0.0	0.7
17	15.3	22.6	18.6	91.3	33.0	0.0	33.0	2.2
18	15.4	26.0	19.0	88.7	0.0	0.0	0.0	2.8
19	14.6	23.6	18.6	88.7	0.0	0.0	0.0	1.5
20	16.0	22.6	18.7	88.0	0.3	1.1	1.4	3.1
21	14.6	24.6	19.2	85.7	0.3	0.0	0.3	6.8
22	13.5	25.6	19.4	87.7	0.0	0.0	0.0	8.3
23	15.4	25.4	18.9	88.3	16.2	14.4	30.6	4.0
24	15.0	24.8	19.6	88.7	0.0	0.0	0.0	5.1
25	15.8	24.0	19.8	85.3	0.0	0.0	0.0	5.3
26	15.4	22.5	19.0	90.7	0.2	0.0	0.2	2.0
27	16.2	22.9	18.8	90.7	0.0	0.0	0.0	1.5
28	15.0	22.6	18.4	95.3	6.1	-0.0	6.1	0.9
29	16.4	22.2	18.2	90.3	0.1	4.5	4.6	0.8
30	15.4	25.0	19.4	85.7	0.5	0.8	1.3	5.1
31	15.6	24.6	19.4	92.0	0.0	0.3	0.3	4.0
Total:					123.1	190.7	313.8	111.5
Promedio:	15.4	23.8	18.9	89.7				

Junio	Temperatura (°C)			Hum. Rel.(%)	Precipitación (mm)			Brillo Sol.(h)
	Min.	Máx.	Med.		Día	Noche	Total	
1	16.7	23.6	19.0	91.3	2.0	0.6	2.6	4.1
2	15.8	22.8	18.2	94.3	12.8	0.6	13.4	2.4
3	15.5	23.8	18.5	92.7	7.8	0.6	8.4	2.9
4	17.0	21.8	18.0	95.7	4.0	0.0	4.0	1.6
5	16.0	23.9	19.6	86.7	5.1	5.3	10.4	6.1
6	15.8	23.4	18.6	89.7	0.4	0.0	0.4	2.8
7	15.4	24.0	18.8	86.7	4.4	0.5	4.9	2.8
8	16.4	23.0	19.0	92.0	0.0	0.0	0.0	1.8
9	16.8	25.0	19.8	86.7	0.0	0.0	0.0	7.5
10	16.2	24.8	19.2	89.3	0.4	0.0	0.4	4.3
11	13.4	26.2	19.6	77.7	0.0	0.0	0.0	7.6
12	12.4	25.6	20.1	75.3	0.0	0.0	0.0	6.3
13	14.3	26.0	20.0	83.3	0.0	0.0	0.0	5.1
14	15.4	23.5	19.2	88.7	0.0	0.0	0.0	1.9
15	14.4	25.6	20.3	62.3	0.0	0.0	0.0	7.7
16	14.0	24.8	19.0	65.7	0.0	0.0	0.0	3.4
17	14.2	24.9	19.4	70.0	0.0	0.0	0.0	2.8
18	15.4	25.0	20.5	67.3	0.0	0.0	0.0	4.6
19	13.4	25.6	19.9	65.0	0.0	0.0	0.0	6.9
20	12.7	23.8	18.7	65.3	0.0	0.0	0.0	3.9
21	13.4	23.6	19.0	68.7	0.0	0.0	0.0	2.0
22	13.8	24.2	19.8	73.0	0.0	0.0	0.0	2.1
23	15.2	24.4	20.2	79.7	0.1	2.4	2.5	2.9
24	16.0	23.3	18.8	89.7	0.5	2.2	2.7	0.8
25	15.9	22.6	18.4	93.3	6.1	16.7	22.8	1.5
26	15.1	24.9	20.2	82.7	0.0	0.4	0.4	4.3
27	15.6	24.2	19.6	85.3	0.0	0.5	0.5	3.7
28	16.3	27.5	20.8	73.0	0.6	0.0	0.6	7.8
29	15.0	27.2	21.3	77.0	0.0	0.0	0.0	7.8
30	14.8	21.0	17.4	90.7	0.4	0.0	0.4	0.1
31								
Total:					44.6	29.8	74.4	119.5
Promedio:	15.1	24.3	19.4	81.3				

Estación: Manuel Mejía
Año : 2014

Dpto: Cauca
Mpio: El Tambo

Latitud : 2° 24' N
Longitud: 76° 44' W
Altitud: 1735 m

Julio	Temperatura (°C)			Hum. Rel.(%)	Precipitación (mm)			Brillo Sol.(h)
	Min.	Máx.	Med.		Día	Noche	Total	
1	14.0	25.8	19.6	83.0	0.0	0.5	0.5	4.3
2	16.6	22.6	18.2	88.0	0.3	0.0	0.3	1.8
3	12.4	25.0	19.0	84.0	0.0	0.0	0.0	4.0
4	15.4	24.8	21.6	83.0	0.5	0.0	0.5	4.0
5	13.6	25.0	19.4	83.0	0.0	0.0	0.0	5.4
6	14.8	24.0	18.2	88.7	6.5	0.0	6.5	3.8
7	14.4	25.0	19.2	77.3	0.0	1.3	1.3	7.5
8	13.8	25.8	20.8	64.0	0.0	0.0	0.0	8.5
9	15.5	26.6	21.0	53.7	0.0	0.0	0.0	8.9
10	11.2	28.0	19.6	68.3	0.0	0.0	0.0	6.4
11	11.5	27.4	20.4	63.3	0.0	0.0	0.0	6.5
12	11.5	27.4	20.3	61.7	0.0	0.0	0.0	8.6
13	13.0	24.6	19.0	72.7	0.0	0.0	0.0	4.4
14	15.2	26.4	21.0	59.7	0.0	0.0	0.0	6.7
15	15.0	26.0	20.7	67.0	0.0	0.0	0.0	5.9
16	13.0	25.8	20.1	67.7	0.0	0.0	0.0	5.4
17	16.2	27.0	22.0	53.0	0.0	0.0	0.0	9.9
18	14.0	27.4	20.8	61.7	0.0	0.0	0.0	10.3
19	11.2	26.4	19.5	65.0	0.0	0.0	0.0	8.6
20	11.8	26.8	20.1	65.7	0.0	0.0	0.0	5.5
21	12.4	27.8	20.2	70.3	0.0	0.0	0.0	6.2
22	14.8	26.6	19.4	70.0	0.0	0.0	0.0	5.3
23	15.0	27.2	21.4	59.0	0.0	0.0	0.0	8.8
24	12.0	28.0	22.6	54.3	0.0	0.0	0.0	9.6
25	12.4	28.2	20.0	69.7	0.0	0.0	0.0	8.1
26	10.4	23.8	17.6	74.7	0.0	0.0	0.0	2.4
27	13.0	25.4	20.5	66.0	0.0	0.0	0.0	4.7
28	11.8	29.0	20.3	62.0	0.0	0.0	0.0	9.3
29	14.4	27.2	21.2	56.3	0.0	0.0	0.0	9.3
30	14.0	27.4	21.4	64.7	0.0	0.0	0.0	7.6
31	11.4	27.6	20.5	58.3	0.0	0.0	0.0	8.8
Total:					<u>7.3</u>	<u>1.8</u>	<u>9.1</u>	<u>206.5</u>
Promedio:	13.4	26.3	20.2	68.3				

Agosto	Temperatura (°C)			Hum. Rel.(%)	Precipitación (mm)			Brillo Sol.(h)
	Min.	Máx.	Med.		Día	Noche	Total	
1	11.2	26.7	19.5	62.0	0.0	0.0	0.0	7.5
2	13.0	24.0	18.2	67.0	0.0	0.0	0.0	1.9
3	10.2	26.0	19.2	61.3	0.0	0.0	0.0	5.9
4	9.5	27.0	19.0	69.0	0.0	0.0	0.0	8.7
5	11.0	22.0	17.6	81.3	0.0	0.0	0.0	3.1
6	11.4	25.6	18.0	72.3	0.1	0.0	0.1	4.0
7	11.5	25.8	19.0	66.3	0.2	0.0	0.2	4.3
8	11.0	26.0	19.1	67.7	0.0	0.0	0.0	4.2
9	15.0	25.0	18.8	68.3	0.0	0.0	0.0	5.3
10	12.0	26.0	19.0	73.7	0.0	0.0	0.0	6.0
11	15.4	24.2	18.5	83.0	0.9	0.0	0.9	3.0
12	14.0	26.4	17.9	85.3	7.5	0.5	8.0	5.3
13	13.2	24.4	18.4	83.3	0.9	0.0	0.9	5.7
14	13.5	28.2	21.5	48.7	0.0	0.0	0.0	7.7
15	14.0	28.0	20.8	60.0	0.0	0.0	0.0	7.4
16	15.0	26.4	21.5	57.3	0.0	0.0	0.0	9.4
17	14.0	24.6	19.0	63.3	0.0	0.0	0.0	4.5
18	13.6	26.2	20.2	59.3	0.0	0.0	0.0	1.6
19	13.7	25.6	19.9	54.7	0.0	0.0	0.0	9.7
20	13.0	27.0	19.6	60.7	0.0	0.0	0.0	8.7
21	10.5	26.8	18.8	64.3	0.0	0.0	0.0	6.2
22	10.2	25.6	18.3	73.7	0.0	0.0	0.0	5.1
23	12.0	25.0	18.3	76.3	0.0	0.0	0.0	2.6
24	13.8	25.4	19.6	79.7	1.1	1.4	2.5	4.6
25	14.2	21.6	18.0	89.7	3.5	0.1	3.6	0.7
26	13.6	22.2	18.0	89.3	6.2	-0.0	6.2	1.8
27	15.0	24.2	18.4	87.0	1.9	0.7	2.6	2.9
28	14.0	23.3	17.8	84.0	1.5	0.0	1.5	2.9
29	13.2	26.6	19.9	62.0	0.0	0.0	0.0	7.6
30	10.6	28.0	20.8	52.0	0.0	0.0	0.0	10.1
31	10.0	29.4	21.0	54.7	0.0	0.0	0.0	10.0
Total:					<u>23.8</u>	<u>2.7</u>	<u>26.5</u>	<u>168.4</u>
Promedio:	12.7	25.6	19.1	69.6				

Estación: Manuel Mejía
Año : 2014

Dpto: Cauca
Mpio: El Tambo

Latitud : 2° 24' N
Longitud: 76° 44' W
Altitud: 1735 m

Septiembre	Temperatura (°C)			Hum. Rel.(%)	Precipitación (mm)			Brillo Sol.(h)
	Min.	Máx.	Med.		Día	Noche	Total	
1	10.8	30.0	21.4	64.3	0.0	0.0	0.0	8.9
2	11.0	26.0	17.6	81.0	2.9	0.0	2.9	5.5
3	12.4	26.2	19.0	77.0	0.0	0.0	0.0	5.0
4	13.4	27.0	19.2	69.0	0.0	0.0	0.0	4.1
5	10.0	28.6	20.4	57.0	0.0	0.0	0.0	9.5
6	11.0	27.2	19.7	64.0	0.0	0.0	0.0	3.6
7	14.4	25.8	20.4	61.7	0.0	0.0	0.0	7.1
8	16.2	25.2	20.2	59.0	0.0	0.0	0.0	1.5
9	16.4	26.8	20.4	59.7	0.0	0.0	0.0	3.9
10	11.8	24.6	18.2	77.3	0.0	0.0	0.0	1.2
11	15.0	25.6	18.2	84.7	25.8	0.1	25.9	2.2
12	14.8	23.4	18.0	87.7	1.9	0.0	1.9	1.0
13	13.6	24.0	18.7	83.7	2.0	0.0	2.0	1.1
14	15.4	26.0	19.2	80.3	0.0	0.0	0.0	4.0
15	16.2	23.6	18.8	84.3	0.0	0.0	0.0	3.2
16	14.4	26.8	18.7	76.3	0.0	0.0	0.0	5.6
17	11.0	26.6	19.0	77.3	0.0	1.9	1.9	8.1
18	15.2	25.6	17.8	83.7	12.3	0.0	12.3	2.4
19	14.4	25.2	18.3	81.3	0.7	30.0	30.7	2.9
20	15.0	22.8	18.0	88.0	20.9	0.8	21.7	1.9
21	16.2	24.8	19.7	77.7	0.0	0.2	0.2	5.2
22	14.6	20.2	16.1	96.7	49.3	0.2	49.5	0.2
23	12.4	26.8	18.5	80.7	0.0	0.0	0.0	6.1
24	15.4	25.6	19.4	81.7	0.0	0.0	0.0	6.2
25	13.0	24.8	18.8	81.0	0.3	0.0	0.3	2.8
26	14.0	27.6	19.8	73.0	0.3	0.0	0.3	7.6
27	12.2	28.4	18.0	80.0	4.6	0.1	4.7	8.4
28	11.6	27.4	19.6	69.7	0.0	0.0	0.0	6.8
29	11.8	27.8	20.2	59.0	0.0	0.0	0.0	6.7
30	11.2	27.2	19.8	61.7	0.0	0.0	0.0	8.2
31								
Total:					121.0	33.3	154.3	140.9
Promedio:	13.5	25.9	19.0	75.3				

Octubre	Temperatura (°C)			Hum. Rel.(%)	Precipitación (mm)			Brillo Sol.(h)
	Min.	Máx.	Med.		Día	Noche	Total	
1	11.2	27.2	19.9	56.0	0.0	0.0	0.0	7.4
2	16.6	26.0	19.7	63.3	0.0	0.0	0.0	2.0
3	13.4	26.4	19.8	71.3	0.0	0.0	0.0	4.7
4	12.0	27.4	19.2	78.7	0.0	6.8	6.8	4.9
5	16.5	27.6	20.1	80.7	0.9	0.1	1.0	6.3
6	15.0	27.4	20.5	78.0	0.0	1.3	1.3	3.5
7	13.8	25.6	19.2	84.3	1.7	0.9	2.6	2.2
8	16.2	20.8	17.6	91.7	5.9	11.3	17.2	0.0
9	15.2	24.6	18.1	86.3	7.8	12.7	20.5	3.6
10	15.0	22.0	17.6	89.0	3.8	1.8	5.6	0.7
11	15.8	23.6	18.2	88.0	2.4	0.0	2.4	1.8
12	14.4	26.0	19.4	81.7	0.0	0.0	0.0	4.0
13	14.3	25.0	19.2	80.3	0.0	0.0	0.0	4.2
14	14.2	26.0	20.7	68.7	0.0	0.0	0.0	7.0
15	13.8	25.6	20.8	62.7	0.0	0.0	0.0	6.9
16	12.0	23.7	18.0	76.3	0.0	0.0	0.0	3.5
17	13.2	26.2	18.5	86.3	3.1	11.3	14.4	6.3
18	16.0	26.4	19.7	81.0	0.1	20.5	20.6	5.3
19	15.2	24.4	18.2	84.3	1.3	0.0	1.3	3.5
20	15.4	24.5	18.2	85.0	2.7	0.3	3.0	3.9
21	14.3	24.8	19.4	88.3	0.7	0.0	0.7	5.9
22	14.0	22.9	18.1	90.0	0.0	0.0	0.0	2.5
23	14.8	24.8	18.1	84.7	0.4	0.0	0.4	4.9
24	15.2	22.8	17.6	97.7	22.4	6.0	28.4	3.6
25	14.8	24.6	19.0	82.7	0.0	2.3	2.3	8.5
26	15.0	22.7	17.6	87.7	2.8	0.8	3.6	2.2
27	14.7	25.4	18.8	85.3	0.6	0.1	0.7	6.8
28	15.4	25.0	18.9	88.0	0.0	0.0	0.0	5.2
29	15.0	25.6	18.7	90.3	0.2	1.7	1.9	4.7
30	16.2	26.0	18.9	86.3	16.8	13.0	29.8	4.8
31	14.0	23.6	19.0	85.0	0.0	0.2	0.2	3.5
Total:					73.6	91.1	164.7	134.3
Promedio:	14.6	25.0	18.9	81.9				

Estación: Manuel Mejía
Año : 2014

Dpto: Cauca
Mpio: El Tambo

Latitud : 2° 24' N
Longitud: 76° 44' W
Altitud: 1735 m

Noviembre	Temperatura (°C)			Hum. Rel.(%)	Precipitación (mm)			Brillo Sol.(h)
	Min.	Máx.	Med.		Día	Noche	Total	
1	15.4	24.8	19.7	84.3	0.0	0.0	0.0	4.6
2	16.8	23.0	19.2	90.0	0.0	0.0	0.0	1.3
3	15.6	25.4	19.2	86.7	0.0	0.4	0.4	7.0
4	16.6	24.0	19.2	90.3	0.0	0.0	0.0	3.9
5	15.4	25.4	19.2	87.3	50.9	7.4	58.3	6.0
6	17.0	25.4	20.6	88.0	0.6	8.4	9.0	8.0
7	15.8	26.4	19.4	91.0	4.6	1.1	5.7	6.2
8	16.2	22.8	19.0	87.7	0.1	1.4	1.5	0.8
9	15.4	23.4	18.6	94.7	3.7	20.9	24.6	2.9
10	14.4	23.0	17.7	92.0	0.5	13.1	13.6	3.9
11	15.6	23.0	18.3	90.0	1.8	12.2	14.0	2.9
12	15.8	20.4	17.0	94.3	10.8	0.0	10.8	0.0
13	14.4	22.8	16.9	91.0	20.2	0.2	20.4	0.7
14	15.0	24.2	18.0	87.0	0.0	0.0	0.0	4.9
15	14.0	25.2	18.5	85.0	0.2	1.3	1.5	7.9
16	15.2	24.0	18.4	87.0	6.6	0.2	6.8	3.0
17	15.8	21.0	18.3	94.0	0.0	0.2	0.2	0.4
18	15.0	24.2	18.2	91.0	9.0	17.6	26.6	6.4
19	15.2	23.6	17.6	85.3	0.0	0.0	0.0	5.6
20	14.9	23.6	18.2	86.7	12.2	0.2	12.4	5.0
21	15.5	23.8	17.8	88.7	0.0	18.3	18.3	2.3
22	15.6	23.0	18.2	87.7	4.6	0.0	4.6	2.9
23	16.0	23.8	18.8	91.0	0.0	0.0	0.0	6.8
24	15.8	24.8	19.9	86.0	4.8	1.9	6.7	5.0
25	16.7	23.6	18.6	91.0	19.9	12.1	32.0	3.0
26	15.2	22.0	17.9	83.7	0.0	0.3	0.3	1.9
27	15.5	25.4	19.0	86.7	5.8	0.0	5.8	5.4
28	14.0	26.0	20.0	88.0	0.0	0.0	0.0	8.5
29	16.4	26.4	19.6	88.3	4.6	0.0	4.6	7.7
30	16.4	23.6	19.7	92.0	0.0	0.0	0.0	0.8
31								
Total:					160.9	117.2	278.1	125.7
Promedio:	15.6	23.9	18.7	88.9				

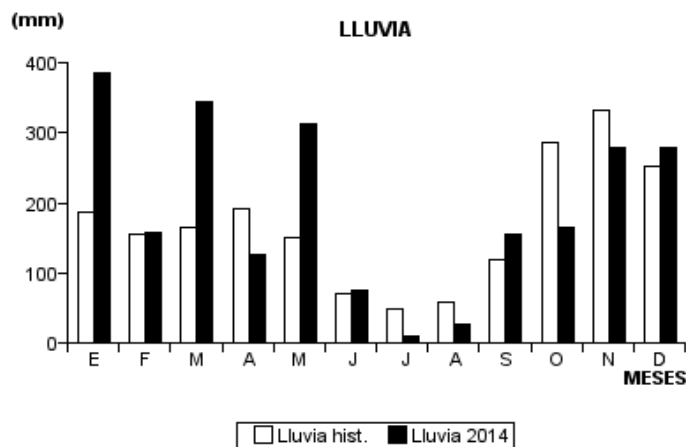
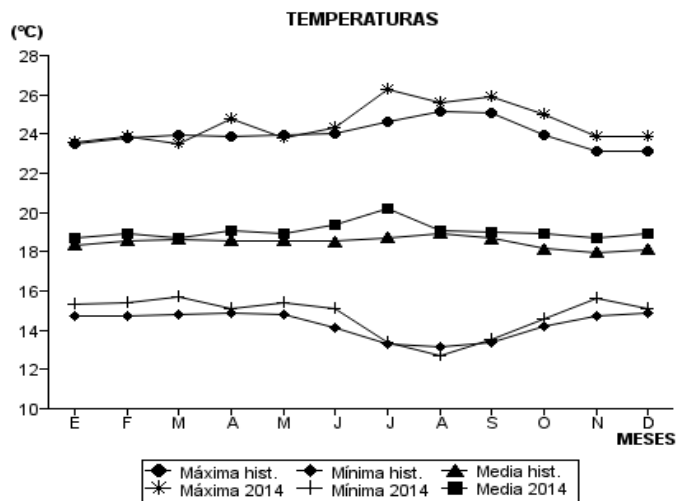
Diciembre	Temperatura (°C)			Hum. Rel.(%)	Precipitación (mm)			Brillo Sol.(h)
	Min.	Máx.	Med.		Día	Noche	Total	
1	16.5	23.6	19.5	90.3	0.0	0.0	0.0	4.4
2	15.0	25.2	19.9	83.0	0.0	0.0	0.0	8.2
3	12.0	26.0	18.9	81.0	0.0	0.0	0.0	9.7
4	15.0	24.8	19.4	87.3	0.3	13.5	13.8	6.1
5	16.0	25.0	18.8	87.7	8.6	0.0	8.6	3.4
6	15.5	23.7	18.9	88.3	1.9	26.0	27.9	6.0
7	16.0	24.0	18.6	90.7	0.0	1.3	1.3	3.5
8	16.0	25.0	19.6	90.7	0.2	15.6	15.8	6.1
9	15.5	20.4	17.2	93.7	6.4	0.0	6.4	0.0
10	16.1	23.8	18.6	85.7	1.8	0.9	2.7	4.7
11	15.8	21.4	17.6	90.7	41.6	0.0	41.6	0.8
12	15.5	22.6	18.7	92.7	0.0	11.7	11.7	5.4
13	14.0	22.6	17.2	88.0	3.4	5.6	9.0	4.2
14	14.6	22.9	19.0	90.0	0.0	0.0	0.0	7.0
15	14.0	25.2	19.4	84.7	0.0	0.0	0.0	7.1
16	13.2	24.6	17.5	90.3	19.7	0.6	20.3	4.7
17	16.0	22.8	18.5	90.7	2.1	15.2	17.3	2.7
18	16.0	24.2	18.7	90.7	29.5	0.0	29.5	6.0
19	16.2	24.2	19.0	89.0	1.4	0.8	2.2	5.6
20	15.5	24.5	18.2	86.0	48.6	4.5	53.1	3.5
21	15.4	24.0	18.6	89.0	0.6	0.2	0.8	4.0
22	14.0	24.5	19.1	85.3	0.0	0.0	0.0	7.3
23	13.0	24.0	19.0	78.7	0.0	0.0	0.0	5.3
24	10.8	23.9	18.1	91.3	0.0	0.0	0.0	5.0
25	17.0	23.0	19.0	96.0	15.8	0.0	15.8	1.6
26	15.5	23.8	19.5	87.0	0.0	0.0	0.0	5.4
27	15.0	24.4	19.0	91.3	0.0	0.0	0.0	4.9
28	16.5	23.5	19.8	89.0	0.0	0.0	0.0	3.0
29	16.0	24.6	19.4	88.3	0.0	0.0	0.0	5.6
30	16.5	25.0	20.2	87.7	0.0	0.0	0.0	8.1
31	15.5	24.8	20.0	85.3	0.0	0.0	0.0	7.3
Total:					181.9	95.9	277.8	156.6
Promedio:	15.1	23.9	18.9	88.4				

Estación: Manuel Mejía
Año : 2014

Dpto: Cauca
Mpio: El Tambo

Latitud : 2° 24' N
Longitud: 76° 44' W
Altitud: 1735 m

MES	TEMPERATURA (°C)					PRECIPITACIÓN			
	Mín. Med.	Máx. Med.	Media	Max. Abs.	Mín. Abs.	Hum. Rel.(%)	Total mm.	Dias Lluvia	Brillo Sol.(h)
Enero	15.3	23.6	18.7	25.8	12.6	86.8	384.8	22	162.0
Febrero	15.4	23.9	18.9	25.8	12.6	88.0	157.4	16	131.2
Marzo	15.7	23.5	18.7	26.6	13.2	90.6	343.1	22	105.9
Abril	15.1	24.8	19.1	27.8	13.0	87.4	125.2	16	136.7
Mayo	15.4	23.8	18.9	26.4	13.5	89.7	313.8	21	111.5
Junio	15.1	24.3	19.4	27.5	12.4	81.3	74.4	15	119.5
Julio	13.4	26.3	20.2	29.0	10.4	68.3	9.1	5	206.5
Agosto	12.7	25.6	19.1	29.4	9.5	69.6	26.5	10	168.4
Septiembre	13.5	25.9	19.0	30.0	10.0	75.3	154.3	13	140.9
Octubre	14.6	25.0	18.9	27.6	11.2	81.9	164.7	21	134.3
Noviembre	15.6	23.9	18.7	26.4	14.0	88.9	278.1	22	125.7
Diciembre	15.1	23.9	18.9	26.0	10.8	88.4	277.8	17	156.6
Promedio:	14.7	24.5	19.0			83.0			
Absoluta:				30.0	9.5				
Total:							2309.2	200	1699.2



Estación: La Trinidad
Año : 2014

Dpto: Cauca
Mpio: Piendamó

Latitud : 2° 45' N
Longitud: 76° 35' W
Altitud: 1671 m

Enero	Temperatura (°C)			Hum. Rel.(%)	Precipitación (mm)			Brillo Sol.(h)
	Min.	Máx.	Med.		Día	Noche	Total	
1	16.0	23.2	18.2	85.3	5.0	0.5	5.5	5.3
2	14.4	23.4	19.8	72.3	0.0	0.0	0.0	7.7
3	14.5	23.6	19.5	69.7	0.0	0.0	0.0	6.5
4	16.0	24.3	19.7	74.0	0.0	0.0	0.0	5.0
5	15.9	22.6	18.5	84.3	1.6	0.0	1.6	1.7
6	15.3	21.7	17.4	87.3	5.0	27.9	32.9	0.3
7	13.5	21.2	16.8	83.0	0.1	6.0	6.1	2.6
8	14.6	22.5	18.0	78.7	2.7	15.1	17.8	3.1
9	15.4	22.9	16.8	89.3	7.3	5.3	12.6	2.9
10	15.0	20.9	17.7	84.3	0.2	19.2	19.4	0.9
11	14.2	22.6	17.5	75.7	0.0	0.3	0.3	1.7
12	15.0	21.8	18.3	81.3	0.6	0.0	0.6	0.6
13	13.6	24.8	18.8	68.3	0.0	0.0	0.0	8.0
14	13.4	24.5	19.0	73.3	0.4	0.0	0.4	7.3
15	15.5	25.3	19.0	75.3	5.6	0.1	5.7	5.0
16	13.6	24.2	19.3	69.7	0.0	0.0	0.0	6.8
17	14.0	26.6	20.1	67.0	0.0	0.0	0.0	6.6
18	15.0	24.5	20.0	73.3	0.0	0.0	0.0	4.7
19	16.0	23.3	18.4	88.3	15.7	0.0	15.7	3.1
20	14.8	26.0	18.4	76.3	28.3	1.5	29.8	7.7
21	16.5	23.1	18.6	78.0	0.7	64.9	65.6	1.4
22	15.7	24.2	19.3	77.3	6.2	0.1	6.3	2.1
23	15.8	25.0	20.5	70.3	0.0	0.0	0.0	9.9
24	14.8	24.9	19.1	70.7	0.0	0.0	0.0	7.9
25	15.1	25.0	19.2	69.0	0.0	14.9	14.9	5.7
26	15.2	21.5	17.7	79.3	0.2	0.0	0.2	2.1
27	13.5	23.9	19.2	70.7	0.0	0.0	0.0	7.7
28	15.5	24.5	18.0	77.7	7.3	0.0	7.3	4.1
29	15.6	23.8	18.3	78.0	0.0	28.4	28.4	2.6
30	16.0	22.6	17.7	82.0	39.2	0.0	39.2	6.4
31	14.6	23.4	19.2	79.3	0.0	0.0	0.0	1.5
Total:					126.1	184.2	310.3	138.9
Promedio:	15.0	23.6	18.6	77.1				

Febrero	Temperatura (°C)			Hum. Rel.(%)	Precipitación (mm)			Brillo Sol.(h)
	Min.	Máx.	Med.		Día	Noche	Total	
1	14.8	25.0	20.2	72.0	0.0	0.0	0.0	7.0
2	16.0	23.6	19.0	80.3	0.7	0.1	0.8	1.2
3	15.8	24.6	20.8	75.3	0.0	20.3	20.3	5.6
4	14.7	25.5	18.8	75.7	10.8	119.1	129.9	4.8
5	15.4	22.5	17.4	84.3	35.3	0.0	35.3	1.1
6	14.4	21.7	18.6	79.3	0.0	0.0	0.0	1.7
7	14.6	25.4	20.7	69.0	0.0	0.0	0.0	5.0
8	16.5	24.6	19.9	79.7	0.0	0.0	0.0	2.3
9	14.4	25.5	20.0	73.3	0.7	0.0	0.7	4.3
10	15.9	25.8	20.0	75.7	0.0	0.0	0.0	3.2
11	15.5	25.6	20.0	77.0	0.0	0.0	0.0	2.4
12	16.7	25.4	19.7	76.0	26.7	0.0	26.7	5.4
13	16.0	25.6	18.9	79.3	59.1	4.7	63.8	6.4
14	14.8	24.6	19.8	74.7	0.0	0.0	0.0	6.1
15	15.3	24.8	20.9	74.3	0.0	0.0	0.0	5.8
16	16.9	25.9	20.3	78.7	0.6	0.0	0.6	3.1
17	15.6	25.8	19.9	76.0	9.4	0.0	9.4	5.5
18	15.9	23.5	19.1	79.0	0.0	0.0	0.0	1.8
19	14.4	25.9	19.7	73.3	0.0	28.9	28.9	4.5
20	17.2	24.1	20.3	80.3	0.0	0.0	0.0	4.0
21	16.5	24.0	18.7	82.0	7.4	0.6	8.0	1.3
22	15.6	23.3	18.4	85.7	4.4	0.0	4.4	1.6
23	16.3	23.9	19.0	81.7	15.4	0.1	15.5	1.4
24	16.7	24.2	19.3	84.0	3.6	0.0	3.6	2.8
25	15.9	24.6	19.1	83.3	0.8	0.1	0.9	2.1
26	16.6	24.7	19.2	87.0	0.5	0.0	0.5	0.2
27	16.2	24.5	18.8	81.0	6.9	1.7	8.6	1.8
28	15.7	23.6	18.7	90.7	1.3	7.0	8.3	3.6
29								
30								
31								
Total:					183.6	182.6	366.2	96.0
Promedio:	15.7	24.6	19.5	78.9				

Estación: La Trinidad
Año : 2014

Dpto: Cauca
Mpio: Piendamó

Latitud : 2° 45' N
Longitud: 76° 35' W
Altitud: 1671 m

Marzo	Temperatura (°C)			Hum. Rel.(%)	Precipitación (mm)			Brillo Sol.(h)
	Min.	Máx.	Med.		Día	Noche	Total	
1	15.0	23.4	18.7	83.7	0.8	5.2	6.0	4.2
2	14.9	25.1	18.6	83.3	20.1	17.4	37.5	0.0
3	15.2	23.8	18.5	80.7	0.5	22.5	23.0	2.2
4	15.6	23.3	19.2	82.7	0.0	6.5	6.5	3.1
5	15.9	21.0	17.6	91.0	8.6	0.0	8.6	0.1
6	15.4	23.9	18.7	89.0	0.0	0.0	0.0	1.8
7	15.3	24.0	17.8	90.3	9.5	1.6	11.1	1.0
8	15.6	22.7	18.4	88.0	0.0	10.6	10.6	3.0
9	16.1	20.4	17.4	86.0	6.4	0.0	6.4	0.0
10	14.8	24.6	18.3	84.0	1.0	16.2	17.2	3.9
11	15.6	23.0	19.1	81.0	0.0	0.0	0.0	0.0
12	16.4	21.4	18.4	87.3	0.6	0.0	0.6	0.1
13	16.2	23.9	18.8	85.3	0.0	0.0	0.0	2.5
14	16.0	24.4	19.9	82.3	0.0	2.4	2.4	2.0
15	15.9	24.2	18.7	88.7	0.2	4.4	4.6	1.0
16	15.6	24.9	20.0	81.3	0.0	6.6	6.6	3.0
17	15.7	25.4	19.6	79.0	0.0	0.0	0.0	6.5
18	15.2	25.0	19.4	82.3	0.0	0.0	0.0	5.0
19	15.4	24.4	19.9	81.3	0.0	0.0	0.0	3.1
20	16.1	26.6	20.2	77.3	0.0	0.0	0.0	5.1
21	15.3	25.2	20.1	76.0	0.2	0.0	0.2	2.9
22	15.8	26.0	19.9	78.3	8.1	0.0	8.1	5.6
23	16.2	25.6	19.4	80.7	31.3	0.0	31.3	2.9
24	16.0	24.2	19.2	83.3	17.5	0.0	17.5	1.7
25	15.5	24.0	18.3	83.0	7.2	1.1	8.3	1.3
26	15.0	20.6	17.2	89.7	2.0	2.2	4.2	0.2
27	13.6	24.9	19.6	78.7	0.0	0.0	0.0	5.4
28	14.0	27.4	19.5	75.0	0.4	11.3	11.7	8.3
29	17.2	26.1	20.4	77.3	0.4	0.0	0.4	2.2
30	15.5	24.4	18.4	81.7	3.3	0.0	3.3	0.7
31	13.9	26.9	20.4	73.7	0.0	0.0	0.0	8.7
Total:					118.1	108.0	226.1	87.5
Promedio:	15.5	24.2	19.0	82.6				

Abril	Temperatura (°C)			Hum. Rel.(%)	Precipitación (mm)			Brillo Sol.(h)
	Min.	Máx.	Med.		Día	Noche	Total	
1	14.3	27.9	21.9	57.3	0.0	0.0	0.0	9.4
2	13.8	28.8	21.2	54.3	0.0	0.0	0.0	6.9
3	15.6	23.1	18.3	90.0	7.6	-0.0	7.6	2.2
4	14.4	26.5	19.0	78.3	0.4	0.0	0.4	6.8
5	14.6	27.6	20.4	78.0	3.8	0.0	3.8	7.5
6	14.9	28.0	22.4	66.7	0.0	0.0	0.0	7.6
7	17.0	25.0	20.5	78.7	0.5	0.0	0.5	3.1
8	16.4	25.6	18.0	90.0	17.6	0.0	17.6	3.9
9	15.6	23.8	19.3	82.3	8.5	0.0	8.5	1.6
10	15.0	27.6	20.6	73.3	17.2	0.0	17.2	6.1
11	14.9	27.8	21.5	68.7	0.0	0.0	0.0	7.8
12	15.2	23.8	19.5	85.0	0.0	0.0	0.0	2.7
13	13.6	26.8	21.4	72.0	0.0	0.0	0.0	6.5
14	16.1	26.7	20.6	75.0	0.0	0.0	0.0	7.1
15	15.3	21.6	17.3	93.7	2.5	0.7	3.2	0.2
16	15.0	24.6	18.9	81.0	0.4	0.0	0.4	3.7
17	16.2	24.5	20.1	83.3	0.0	0.0	0.0	1.7
18	16.0	26.6	19.7	81.3	2.6	0.0	2.6	2.7
19	15.2	25.0	19.6	83.7	0.7	0.0	0.7	2.8
20	15.8	25.0	20.9	79.3	0.0	0.0	0.0	3.4
21	15.6	26.0	20.2	80.3	0.2	0.6	0.8	5.0
22	16.5	25.1	20.6	79.3	0.0	0.0	0.0	4.3
23	15.8	25.0	17.2	94.0	46.8	12.5	59.3	1.9
24	15.1	19.4	17.3	93.0	2.8	0.0	2.8	0.0
25	14.4	25.8	20.0	82.0	14.3	20.6	34.9	7.9
26	16.3	23.6	19.7	84.7	0.2	0.2	0.4	2.8
27	16.4	26.4	20.8	79.0	12.3	1.2	13.5	5.3
28	15.6	25.5	20.4	80.7	0.4	3.8	4.2	6.0
29	15.6	24.4	19.0	90.0	0.0	0.0	0.0	4.0
30	16.3	24.8	20.1	84.7	1.9	0.0	1.9	3.1
31								
Total:					140.7	39.6	180.3	134.0
Promedio:	15.4	25.4	19.9	80.0				

Estación: La Trinidad
Año : 2014

Dpto: Cauca
Mpio: Piendamó

Latitud : 2° 45' N
Longitud: 76° 35' W
Altitud: 1671 m

Mayo	Temperatura (°C)			Hum. Rel.(%)	Precipitación (mm)			Brillo Sol.(h)
	Min.	Máx.	Med.		Día	Noche	Total	
1	15.8	25.0	19.2	89.3	3.3	0.0	3.3	4.7
2	15.4	23.7	19.0	89.7	0.0	24.4	24.4	1.3
3	15.8	24.6	17.4	96.3	1.0	0.6	1.6	2.3
4	16.4	23.0	19.6	88.7	2.3	0.0	2.3	0.8
5	14.4	25.7	18.3	86.7	30.9	0.0	30.9	7.8
6	17.0	22.4	17.8	96.0	7.5	0.0	7.5	1.1
7	16.3	23.4	19.4	93.3	0.0	13.6	13.6	1.7
8	16.4	22.8	20.8	87.0	5.8	24.7	30.5	0.9
9	15.3	23.4	20.8	89.7	14.8	3.0	17.8	1.3
10	16.1	22.3	18.5	96.0	20.6	7.6	28.2	1.1
11	15.0	22.6	19.4	91.7	0.0	0.6	0.6	3.5
12	15.8	24.1	19.5	88.0	0.0	0.0	0.0	5.2
13	15.0	24.0	20.0	79.7	1.7	0.0	1.7	6.1
14	17.4	23.9	22.0	82.0	19.6	0.0	19.6	0.1
15	15.4	24.3	21.0	84.3	1.0	2.1	3.1	7.9
16	16.2	25.2	20.2	86.7	3.1	0.1	3.2	4.0
17	16.7	24.6	20.9	87.0	0.9	0.1	1.0	2.4
18	16.6	25.2	20.0	88.3	0.0	0.0	0.0	3.6
19	17.1	24.9	21.1	89.0	7.7	0.0	7.7	1.3
20	18.0	24.3	19.8	91.3	5.8	0.0	5.8	2.6
21	16.8	23.9	19.3	92.0	2.0	0.0	2.0	3.1
22	15.8	23.4	19.6	88.3	5.2	1.5	6.7	5.8
23	16.0	23.9	19.4	87.3	0.0	0.5	0.5	4.0
24	16.8	24.3	19.9	88.0	1.2	0.0	1.2	5.3
25	16.7	24.6	20.1	85.3	0.0	0.0	0.0	7.7
26	16.0	23.3	19.4	82.7	0.0	0.0	0.0	2.8
27	16.4	25.2	19.8	76.3	0.0	0.0	0.0	1.4
28	15.1	25.8	19.6	82.0	0.0	0.0	0.0	2.2
29	16.0	22.8	17.7	92.0	11.8	0.0	11.8	0.3
30	13.9	23.6	18.6	80.7	3.7	0.7	4.4	9.2
31	16.3	24.4	21.1	79.3	0.0	2.1	2.1	6.1
Total:					149.9	81.6	231.5	107.6
Promedio:	16.1	24.0	19.7	87.6				

Junio	Temperatura (°C)			Hum. Rel.(%)	Precipitación (mm)			Brillo Sol.(h)
	Min.	Máx.	Med.		Día	Noche	Total	
1	16.5	23.5	19.0	87.3	7.0	0.0	7.0	2.3
2	16.4	23.4	19.5	85.3	0.0	0.0	0.0	2.7
3	16.1	24.4	19.7	87.0	0.8	0.0	0.8	4.5
4	16.5	24.9	20.2	80.3	0.8	0.0	0.8	1.5
5	15.0	24.8	20.3	80.3	0.0	1.9	1.9	8.4
6	15.9	27.4	19.6	79.0	3.2	0.0	3.2	5.4
7	16.5	24.6	19.5	90.7	0.6	3.0	3.6	2.1
8	16.0	24.6	20.0	84.0	0.9	0.0	0.9	3.9
9	15.5	25.9	20.5	81.3	0.0	0.0	0.0	7.6
10	16.4	25.0	19.4	84.0	0.0	0.0	0.0	6.8
11	14.6	29.0	22.4	62.0	0.0	0.0	0.0	6.8
12	15.0	27.1	21.6	70.3	0.0	0.0	0.0	8.3
13	15.1	27.4	21.4	78.0	0.0	0.0	0.0	4.6
14	16.5	25.4	19.2	82.0	5.4	0.0	5.4	1.5
15	14.6	26.4	20.2	58.3	0.0	0.0	0.0	8.9
16	15.4	27.4	20.8	52.7	0.0	0.0	0.0	7.9
17	15.8	26.8	21.0	66.3	0.0	0.0	0.0	6.1
18	16.8	26.5	22.0	64.7	0.0	0.0	0.0	6.3
19	14.9	26.6	21.2	54.3	0.0	0.0	0.0	9.2
20	15.0	26.2	20.2	57.0	0.0	0.0	0.0	7.0
21	15.4	26.0	20.3	69.0	0.3	0.0	0.3	5.0
22	15.7	27.0	20.8	69.0	0.0	0.0	0.0	4.8
23	15.4	26.0	20.8	74.0	0.0	0.0	0.0	3.3
24	16.8	22.0	18.6	86.3	5.9	0.1	6.0	0.6
25	15.0	24.0	18.6	83.7	2.0	0.0	2.0	1.7
26	15.4	23.6	19.5	81.3	0.0	0.0	0.0	4.6
27	15.3	24.6	19.8	82.7	0.0	0.4	0.4	2.0
28	16.0	27.0	21.8	67.7	0.0	0.0	0.0	8.9
29	16.4	28.9	22.6	61.0	0.0	0.0	0.0	8.9
30	15.1	23.0	19.6	77.3	0.3	0.0	0.3	1.8
31								
Total:					27.2	5.4	32.6	153.4
Promedio:	15.7	25.6	20.3	74.6				

Estación: La Trinidad
Año : 2014

Dpto: Cauca
Mpio: Piendamó

Latitud : 2° 45' N
Longitud: 76° 35' W
Altitud: 1671 m

Julio	Temperatura (°C)			Hum. Rel.(%)	Precipitación (mm)			Brillo Sol.(h)
	Min.	Máx.	Med.		Día	Noche	Total	
1	13.8	26.2	19.6	77.3	16.4	3.4	19.8	6.2
2	17.0	23.9	19.3	84.0	4.4	0.0	4.4	2.7
3	15.1	26.4	19.9	74.7	1.6	0.0	1.6	6.3
4	15.2	25.2	19.1	80.3	3.4	0.0	3.4	4.9
5	14.6	26.0	20.2	77.3	0.0	0.0	0.0	4.4
6	15.9	25.0	19.9	74.3	0.0	0.0	0.0	5.1
7	15.0	26.6	20.5	71.0	0.0	0.6	0.6	7.9
8	14.2	28.3	21.8	51.3	0.0	0.0	0.0	10.1
9	14.4	28.6	21.6	48.0	0.0	0.0	0.0	8.3
10	15.0	27.7	21.2	54.7	0.0	0.0	0.0	5.8
11	14.6	27.9	21.8	57.0	0.0	0.0	0.0	4.4
12	14.8	28.8	22.0	52.0	0.0	0.0	0.0	8.5
13	16.6	28.0	22.1	53.0	0.0	0.0	0.0	7.7
14	16.4	28.6	22.2	55.7	0.0	0.0	0.0	8.0
15	16.0	27.0	21.1	71.0	0.0	0.0	0.0	6.2
16	16.2	27.7	22.3	60.7	0.0	0.0	0.0	9.3
17	15.9	28.4	22.1	57.0	0.0	0.0	0.0	7.9
18	17.0	28.9	21.7	56.0	0.0	0.0	0.0	9.7
19	14.4	28.8	21.9	50.0	0.0	0.0	0.0	10.8
20	14.2	27.0	21.0	66.0	0.0	0.0	0.0	5.8
21	15.0	28.0	21.7	61.3	0.0	0.0	0.0	6.1
22	15.1	27.2	21.8	63.0	0.0	0.0	0.0	5.1
23	15.7	28.9	22.5	57.0	0.0	0.0	0.0	8.1
24	13.9	29.0	22.6	48.3	0.0	0.0	0.0	11.4
25	15.0	28.1	22.3	53.7	0.0	0.0	0.0	9.6
26	14.4	25.2	20.0	74.3	0.0	0.0	0.0	3.6
27	14.2	26.0	17.6	80.3	0.0	0.0	0.0	7.1
28	13.8	28.3	22.3	56.3	0.0	0.0	0.0	7.2
29	14.9	28.0	21.5	54.3	0.0	0.0	0.0	8.8
30	14.8	28.8	21.9	60.0	0.0	0.0	0.0	5.5
31	15.0	28.5	22.7	49.7	0.0	0.0	0.0	9.0
Total:					25.8	4.0	29.8	221.5
Promedio:	15.1	27.5	21.2	62.2				

Agosto	Temperatura (°C)			Hum. Rel.(%)	Precipitación (mm)			Brillo Sol.(h)
	Min.	Máx.	Med.		Día	Noche	Total	
1	16.2	28.0	21.4	59.7	0.0	0.0	0.0	8.4
2	14.6	25.4	20.7	52.3	0.0	0.0	0.0	0.6
3	13.0	25.0	20.4	61.0	0.0	0.0	0.0	4.7
4	13.9	25.8	20.2	71.3	0.0	0.0	0.0	6.9
5	13.9	22.7	18.6	87.0	0.0	0.0	0.0	2.3
6	14.2	24.0	18.4	81.0	0.0	0.0	0.0	3.8
7	13.5	25.2	18.5	75.7	0.0	0.0	0.0	3.7
8	13.4	26.4	19.6	75.0	0.0	0.0	0.0	4.4
9	15.8	25.6	20.7	63.0	0.0	0.0	0.0	5.0
10	13.9	25.0	19.9	74.7	0.1	2.0	2.1	5.1
11	15.5	24.8	18.5	84.3	1.2	0.2	1.4	3.9
12	15.0	25.2	18.0	86.3	4.7	0.1	4.8	4.4
13	13.8	25.4	18.2	81.7	0.9	0.6	1.5	8.8
14	13.7	28.4	22.0	50.0	0.1	0.0	0.1	9.1
15	14.9	28.6	21.6	52.7	0.0	0.0	0.0	8.0
16	14.6	27.8	22.4	49.7	0.0	0.0	0.0	8.3
17	16.4	27.4	21.2	51.3	0.0	0.0	0.0	4.6
18	14.7	24.6	19.5	65.0	1.5	0.0	1.5	4.2
19	15.0	26.6	20.6	49.3	0.0	0.0	0.0	9.6
20	14.5	27.5	22.0	48.7	0.0	0.0	0.0	10.5
21	13.5	27.6	21.2	53.0	0.0	0.0	0.0	7.1
22	13.1	26.4	19.6	69.0	0.0	0.0	0.0	5.1
23	14.2	24.2	19.4	75.7	0.0	0.0	0.0	2.8
24	15.1	26.0	21.1	69.3	0.0	0.0	0.0	6.9
25	14.4	23.0	17.6	86.0	2.9	0.0	2.9	0.4
26	14.6	24.3	18.4	82.7	13.3	0.0	13.3	1.6
27	15.4	23.2	18.4	83.7	0.0	0.0	0.0	2.3
28	14.2	22.4	17.8	84.0	0.0	0.0	0.0	2.2
29	13.5	27.6	20.9	54.7	0.0	0.0	0.0	9.0
30	12.9	29.0	22.2	48.3	0.0	0.0	0.0	11.3
31	13.9	29.6	23.2	51.0	0.0	0.0	0.0	8.6
Total:					24.7	2.9	27.6	173.6
Promedio:	14.4	25.9	20.1	67.0				

Estación: La Trinidad
Año : 2014

Dpto: Cauca
Mpio: Piendamó

Latitud : 2° 45' N
Longitud: 76° 35' W
Altitud: 1671 m

Septiembre	Temperatura (°C)			Hum. Rel.(%)	Precipitación (mm)			Brillo Sol.(h)
	Min.	Máx.	Med.		Día	Noche	Total	
1	13.0	30.5	21.2	62.3	0.0	0.0	0.0	9.3
2	14.7	25.7	18.6	75.3	0.3	0.0	0.3	3.9
3	13.3	25.4	20.4	70.3	0.0	0.0	0.0	5.6
4	15.6	27.5	21.1	70.0	0.0	0.0	0.0	5.6
5	13.4	29.4	22.5	56.3	0.0	0.0	0.0	9.1
6	14.6	26.4	21.4	58.7	0.0	0.0	0.0	3.4
7	14.0	27.3	20.8	58.3	0.0	0.0	0.0	4.4
8	15.3	27.6	21.5	57.0	0.0	0.0	0.0	6.1
9	14.4	28.4	21.5	59.0	0.0	0.0	0.0	6.8
10	14.6	24.7	19.6	70.7	0.0	0.0	0.0	3.0
11	15.4	24.6	19.3	84.3	0.0	2.1	2.1	3.8
12	15.6	23.0	19.7	79.7	9.0	-0.0	9.0	2.1
13	14.6	25.0	19.5	73.7	11.1	0.0	11.1	3.6
14	15.5	24.6	19.5	82.0	12.9	0.0	12.9	2.4
15	15.4	23.0	19.2	82.0	0.0	0.2	0.2	1.2
16	14.5	25.6	19.9	70.7	0.0	0.0	0.0	4.9
17	13.4	25.3	20.0	73.3	0.0	4.8	4.8	5.0
18	14.6	24.4	18.3	86.0	5.8	0.0	5.8	4.1
19	15.2	25.0	19.4	79.0	0.7	2.7	3.4	3.9
20	15.0	20.0	17.0	96.3	0.2	0.9	1.1	0.7
21	15.1	26.0	19.8	71.7	0.0	0.0	0.0	4.6
22	14.1	22.0	16.7	87.7	11.7	0.2	11.9	0.6
23	12.8	25.0	19.3	70.7	0.0	0.0	0.0	6.8
24	15.5	25.6	20.8	71.7	0.0	0.0	0.0	5.7
25	13.3	24.2	19.6	74.3	0.0	0.0	0.0	1.6
26	14.0	26.5	20.8	67.0	0.0	0.0	0.0	7.4
27	13.8	27.5	19.2	79.0	0.0	0.0	0.0	6.8
28	13.3	27.0	21.7	60.3	0.0	0.0	0.0	8.3
29	13.6	29.6	22.1	65.3	0.0	0.0	0.0	8.5
30	13.2	28.5	22.0	43.3	0.0	0.0	0.0	9.2
31								
Total:					51.7	10.9	62.6	148.4
Promedio:	14.4	25.8	20.1	71.2				

Octubre	Temperatura (°C)			Hum. Rel.(%)	Precipitación (mm)			Brillo Sol.(h)
	Min.	Máx.	Med.		Día	Noche	Total	
1	13.2	28.9	22.1	48.3	0.0	0.0	0.0	8.5
2	15.7	26.6	21.0	66.7	0.0	0.0	0.0	2.8
3	15.3	25.2	20.7	74.0	0.0	0.0	0.0	2.2
4	14.8	26.6	19.2	77.0	4.0	0.0	4.0	6.3
5	15.6	27.4	18.5	78.3	37.7	0.0	37.7	7.5
6	15.0	24.5	19.4	77.3	0.0	0.0	0.0	2.7
7	15.1	23.7	18.2	86.7	0.5	39.5	40.0	3.0
8	15.2	22.0	17.8	88.0	8.6	18.6	27.2	1.0
9	14.6	21.4	17.8	88.3	0.6	54.9	55.5	4.2
10	14.0	22.4	18.0	93.0	0.4	70.1	70.5	1.3
11	14.6	22.6	17.1	95.3	3.8	-0.0	3.8	2.2
12	14.0	23.6	18.4	85.0	0.2	0.0	0.2	1.7
13	14.6	25.0	18.2	87.3	1.2	0.0	1.2	2.8
14	15.0	25.0	21.1	73.3	0.4	0.0	0.4	6.0
15	14.8	25.4	19.2	79.7	0.0	0.0	0.0	4.9
16	13.3	25.0	19.5	76.0	0.0	0.0	0.0	4.7
17	14.9	27.9	19.4	77.0	0.5	0.0	0.5	5.5
18	15.0	23.0	19.4	85.3	0.0	10.5	10.5	2.2
19	14.6	22.4	18.1	92.3	0.7	0.0	0.7	1.0
20	15.0	25.5	18.3	84.0	9.7	0.0	9.7	2.9
21	14.4	25.6	19.4	81.0	0.0	0.0	0.0	5.5
22	15.0	24.4	17.3	85.3	18.2	3.9	22.1	1.1
23	14.4	24.5	17.5	84.7	4.1	0.0	4.1	3.9
24	13.4	24.8	17.9	82.7	0.8	0.0	0.8	4.1
25	15.1	24.4	18.9	79.0	6.6	1.4	8.0	5.0
26	14.8	20.1	17.0	94.0	2.3	0.3	2.6	0.3
27	14.3	24.0	19.2	76.0	0.0	0.5	0.5	6.4
28	13.8	24.6	19.0	76.7	0.0	0.0	0.0	2.2
29	15.0	25.0	19.6	71.0	0.0	0.0	0.0	6.5
30	15.6	24.3	17.8	85.3	6.6	2.0	8.6	2.6
31	13.7	21.5	17.7	85.7	0.0	0.0	0.0	3.2
Total:					106.9	201.7	308.6	114.2
Promedio:	14.6	24.4	18.8	81.1				

Estación: La Trinidad
Año : 2014

Dpto: Cauca
Mpio: Piendamó

Latitud : 2° 45' N
Longitud: 76° 35' W
Altitud: 1671 m

Noviembre	Temperatura (°C)			Hum. Rel.(%)	Precipitación (mm)			Brillo Sol.(h)
	Min.	Máx.	Med.		Día	Noche	Total	
1	15.2	23.9	19.7	73.7	0.0	12.4	12.4	6.1
2	15.6	22.5	17.4	94.7	1.9	0.0	1.9	1.6
3	13.6	26.0	19.4	80.7	0.1	21.5	21.6	7.6
4	15.5	22.4	18.0	91.0	0.0	0.0	0.0	1.6
5	15.2	24.0	18.4	88.3	15.4	8.6	24.0	4.8
6	15.6	24.6	20.2	83.3	0.0	15.6	15.6	5.3
7	16.3	24.5	20.2	84.3	0.0	27.5	27.5	5.3
8	14.9	22.4	18.9	85.7	0.0	5.0	5.0	3.3
9	15.5	24.0	18.5	86.3	23.0	27.9	50.9	2.3
10	14.0	23.3	17.3	87.3	15.1	5.9	21.0	5.0
11	15.1	23.0	17.2	90.0	36.5	8.9	45.4	1.8
12	14.4	22.6	17.0	97.0	0.0	0.0	0.0	0.3
13	14.2	21.7	16.9	88.7	2.0	0.0	2.0	0.6
14	14.0	23.6	18.0	76.0	1.3	0.0	1.3	3.6
15	14.4	23.5	17.4	87.0	24.1	1.0	25.1	5.9
16	13.0	23.6	17.9	87.0	0.0	0.0	0.0	2.1
17	14.0	23.0	18.4	85.3	0.0	0.2	0.2	0.7
18	14.0	23.9	18.9	81.3	0.0	40.9	40.9	4.9
19	14.4	21.2	17.0	86.3	0.8	0.3	1.1	4.4
20	13.4	23.0	17.6	92.0	3.0	1.1	4.1	3.4
21	14.8	23.0	17.8	86.3	0.0	16.2	16.2	2.5
22	14.6	22.8	17.5	90.7	18.6	0.0	18.6	1.9
23	15.1	24.0	19.2	82.3	0.0	0.0	0.0	6.3
24	15.0	23.8	19.0	86.0	0.0	0.0	0.0	4.4
25	15.8	23.0	17.8	87.3	2.9	2.7	5.6	1.1
26	14.6	20.4	16.7	92.0	3.7	2.3	6.0	0.4
27	14.2	23.8	18.8	86.7	0.0	0.0	0.0	6.3
28	14.3	25.0	19.8	75.0	0.0	0.0	0.0	7.9
29	15.0	25.7	20.8	79.7	0.0	0.0	0.0	7.6
30	15.6	23.0	19.7	87.3	0.0	0.0	0.0	0.0
31								
Total:					148.4	198.0	346.4	109.0
Promedio:	14.7	23.4	18.4	86.0				

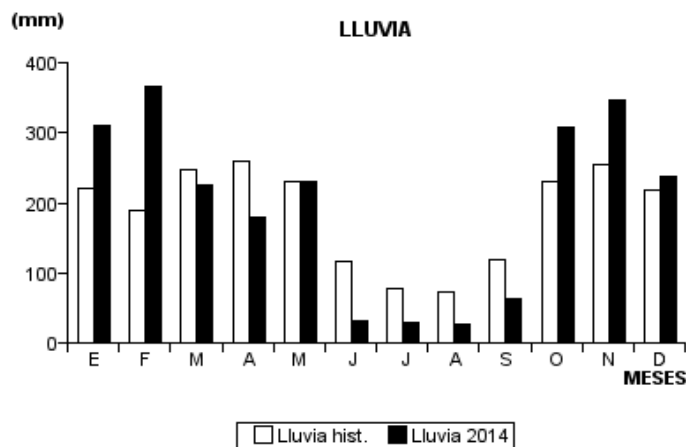
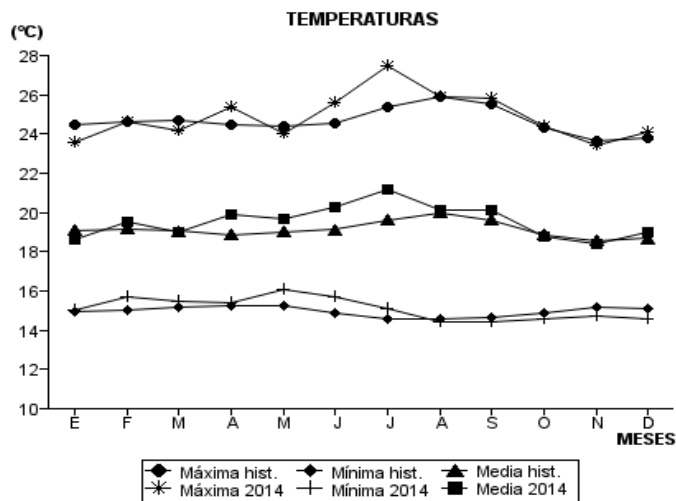
Diciembre	Temperatura (°C)			Hum. Rel.(%)	Precipitación (mm)			Brillo Sol.(h)
	Min.	Máx.	Med.		Día	Noche	Total	
1	15.7	25.4	20.6	78.7	0.0	0.0	0.0	6.6
2	14.2	26.4	21.8	73.7	0.0	0.0	0.0	9.3
3	13.8	26.0	20.3	73.7	0.0	15.9	15.9	7.8
4	14.6	24.6	18.8	85.3	0.8	1.3	2.1	6.5
5	15.2	23.7	18.0	86.3	0.7	0.0	0.7	2.8
6	14.6	23.4	18.5	83.7	0.0	30.1	30.1	4.2
7	15.4	24.6	19.1	85.0	0.0	1.0	1.0	1.5
8	15.4	25.0	20.2	76.7	0.0	38.0	38.0	6.3
9	15.3	19.5	16.7	96.7	7.4	0.0	7.4	0.0
10	14.5	22.5	17.8	89.0	2.5	0.0	2.5	1.2
11	14.8	21.2	17.6	92.3	0.0	0.0	0.0	1.0
12	14.6	24.5	18.3	84.0	15.4	30.6	46.0	2.2
13	13.6	22.6	16.3	85.7	14.4	0.5	14.9	3.2
14	13.4	22.4	18.4	84.0	0.4	0.0	0.4	6.8
15	13.4	24.4	19.9	76.3	0.0	0.0	0.0	6.8
16	14.8	24.0	19.1	78.7	0.0	0.0	0.0	4.4
17	15.1	23.6	18.3	86.7	9.5	0.4	9.9	2.1
18	14.0	24.0	18.7	84.3	0.0	0.0	0.0	5.5
19	15.4	24.8	18.7	84.0	0.0	0.5	0.5	4.7
20	15.4	24.0	17.7	89.3	43.8	4.6	48.4	3.3
21	13.4	23.4	17.8	87.0	0.4	1.9	2.3	3.6
22	14.0	25.0	19.3	81.0	0.0	0.0	0.0	7.6
23	13.1	26.5	20.2	76.3	0.0	0.0	0.0	8.8
24	13.4	24.4	19.6	79.0	0.0	0.0	0.0	5.5
25	16.0	23.4	19.6	86.3	0.5	0.0	0.5	3.0
26	15.0	24.8	19.9	82.7	0.0	0.0	0.0	6.4
27	15.0	24.0	20.1	80.7	0.0	0.0	0.0	5.4
28	15.6	24.4	18.8	82.3	1.9	0.0	1.9	3.1
29	15.4	25.4	18.4	79.3	8.5	2.6	11.1	4.7
30	14.9	25.0	20.0	74.0	0.0	0.0	0.0	6.9
31	15.0	25.6	19.0	88.0	4.4	0.0	4.4	4.8
Total:					110.6	127.4	238.0	146.0
Promedio:	14.6	24.1	19.0	82.9				

Estación: La Trinidad
Año : 2014

Dpto: Cauca
Mpio: Piendamó

Latitud : 2° 45' N
Longitud: 76° 35' W
Altitud: 1671 m

MES	TEMPERATURA (°C)					PRECIPITACIÓN			
	Mín. Med.	Máx. Med.	Media	Max. Abs.	Mín. Abs.	Hum. Rel.(%)	Total mm.	Dias Lluvia	Brillo Sol.(h)
Enero	15.0	23.6	18.6	26.6	13.4	77.1	310.3	20	138.9
Febrero	15.7	24.6	19.5	25.9	14.4	78.9	366.2	18	96.0
Marzo	15.5	24.2	19.0	27.4	13.6	82.6	226.1	22	87.5
Abril	15.4	25.4	19.9	28.8	13.6	80.0	180.3	19	134.0
Mayo	16.1	24.0	19.7	25.8	13.9	87.6	231.5	25	107.6
Junio	15.7	25.6	20.3	29.0	14.6	74.6	32.6	13	153.4
Julio	15.1	27.5	21.2	29.0	13.8	62.2	29.8	5	221.5
Agosto	14.4	25.9	20.1	29.6	12.9	67.0	27.6	8	173.6
Septiembre	14.4	25.8	20.1	30.5	12.8	71.2	62.6	11	148.4
Octubre	14.6	24.4	18.8	28.9	13.2	81.1	308.6	21	114.2
Noviembre	14.7	23.4	18.4	26.0	13.0	86.0	346.4	21	109.0
Diciembre	14.6	24.1	19.0	26.5	13.1	82.9	238.0	19	146.0
Promedio:	15.1	24.9	19.6			77.6			
Absoluta:				30.5	12.8				
Total:							2360.0	202	1630.1



Estación: Pueblo Bello
Año : 2014

Dpto: Cesar
Mpio: Pueblo Bello

Latitud : 10° 25' N
Longitud: 73° 34' W
Altitud: 1134 m

Enero	Temperatura (°C)			Hum. Rel.(%)	Precipitación (mm)			Brillo Sol.(h)
	Min.	Máx.	Med.		Día	Noche	Total	
1	12.6	27.5	19.8	71.0	0.0	0.0	0.0	9.7
2	12.0	27.0	20.1	76.7	0.0	0.0	0.0	9.7
3	14.4	27.6	21.5	73.3	0.0	0.0	0.0	8.4
4	14.5	27.3	20.3	79.7	0.0	0.0	0.0	9.4
5	14.4	28.4	21.6	75.0	0.0	0.0	0.0	7.6
6	15.6	27.8	21.0	79.7	3.9	0.4	4.3	5.7
7	18.4	23.6	20.3	89.3	2.3	0.0	2.3	0.6
8	12.5	27.4	19.0	76.7	0.0	0.0	0.0	10.2
9	13.0	29.2	19.5	64.3	0.0	0.0	0.0	10.5
10	9.4	27.8	17.8	66.3	0.0	0.0	0.0	10.5
11	8.4	28.6	18.2	67.3	0.0	0.0	0.0	10.6
12	9.8	26.8	18.2	72.3	0.0	0.0	0.0	10.3
13	10.5	28.4	19.0	70.3	0.0	0.0	0.0	10.5
14	11.9	28.6	20.2	69.3	0.0	0.0	0.0	9.8
15	13.4	27.8	21.2	73.0	0.0	0.0	0.0	8.3
16	13.8	28.6	21.4	70.3	0.0	0.0	0.0	8.7
17	15.5	28.8	21.4	71.3	0.0	0.0	0.0	9.9
18	13.3	28.6	22.0	70.7	0.0	0.0	0.0	9.6
19	16.0	27.8	22.2	81.3	0.0	0.0	0.0	6.8
20	15.0	27.5	21.0	75.0	0.0	0.0	0.0	8.3
21	13.0	28.2	20.4	76.3	0.0	0.0	0.0	7.1
22	13.9	28.0	21.7	71.0	0.0	0.0	0.0	8.0
23	14.6	27.8	21.4	70.3	0.0	0.0	0.0	8.6
24	12.5	27.6	21.2	69.3	0.0	0.0	0.0	9.0
25	13.5	28.0	20.4	70.0	0.0	0.0	0.0	9.1
26	16.0	27.8	21.2	75.0	0.0	0.0	0.0	7.9
27	13.9	27.9	21.8	65.3	0.0	0.0	0.0	9.2
28	13.8	28.0	20.6	80.7	1.6	0.1	1.7	7.0
29	13.4	28.6	22.0	68.0	0.0	0.0	0.0	8.6
30	14.3	27.8	20.2	73.3	0.0	0.0	0.0	7.8
31	12.5	27.6	21.1	65.3	0.0	0.0	0.0	9.9
Total:					7.8	0.5	8.3	267.3
Promedio:	13.4	27.8	20.6	72.8				

Febrero	Temperatura (°C)			Hum. Rel.(%)	Precipitación (mm)			Brillo Sol.(h)
	Min.	Máx.	Med.		Día	Noche	Total	
1	13.4	27.8	21.2	68.0	0.0	0.0	0.0	10.0
2	14.3	29.2	21.5	68.7	0.0	0.0	0.0	7.9
3	16.5	28.2	20.6	80.0	0.0	0.0	0.0	6.8
4	15.6	28.4	20.0	75.3	0.0	0.0	0.0	7.1
5	13.0	27.7	20.3	74.0	0.0	0.0	0.0	7.3
6	14.3	28.4	20.6	73.0	0.0	0.0	0.0	6.7
7	13.5	29.0	21.6	64.7	0.0	0.0	0.0	8.8
8	14.3	28.6	21.5	70.7	0.0	0.0	0.0	10.2
9	14.0	28.8	21.8	68.0	0.0	0.0	0.0	8.8
10	14.5	28.7	22.4	72.0	0.0	0.0	0.0	8.5
11	15.4	29.2	22.8	69.3	0.0	0.0	0.0	8.3
12	16.2	28.8	22.9	67.3	0.0	0.0	0.0	8.2
13	15.5	30.2	22.2	73.0	0.0	0.0	0.0	7.9
14	18.0	29.4	22.9	75.7	0.0	4.3	4.3	6.3
15	15.5	28.6	20.9	79.0	0.0	0.0	0.0	8.9
16	12.8	28.5	21.0	70.3	0.0	0.0	0.0	10.0
17	10.8	29.2	21.0	61.0	0.0	0.0	0.0	10.2
18	12.2	27.8	20.4	61.7	0.0	0.0	0.0	10.1
19	12.5	29.0	21.2	63.3	0.0	0.0	0.0	9.7
20	13.9	29.8	21.2	72.7	0.0	0.0	0.0	6.6
21	14.2	29.4	22.5	60.3	0.0	0.0	0.0	7.2
22	14.0	28.4	21.6	66.0	0.0	0.0	0.0	8.4
23	15.0	28.6	22.5	61.0	0.0	0.0	0.0	7.6
24	13.5	28.5	22.0	66.0	0.0	0.0	0.0	5.5
25	15.3	28.8	22.9	68.3	0.0	0.0	0.0	8.0
26	16.8	28.4	22.4	75.0	0.0	0.0	0.0	6.1
27	17.8	29.0	20.8	80.0	19.5	0.0	19.5	5.0
28	16.4	27.0	21.2	82.7	3.1	0.0	3.1	5.4
29								
30								
31								
Total:					22.6	4.3	26.9	221.5
Promedio:	14.6	28.7	21.6	70.2				

Estación: Pueblo Bello
Año : 2014

Dpto: Cesar
Mpio: Pueblo Bello

Latitud : 10° 25' N
Longitud: 73° 34' W
Altitud: 1134 m

Marzo	Temperatura (°C)			Hum. Rel.(%)	Precipitación (mm)			Brillo Sol.(h)
	Min.	Máx.	Med.		Día	Noche	Total	
1	15.5	25.8	19.9	82.0	0.0	0.0	0.0	3.9
2	13.2	27.0	19.9	71.0	0.0	0.0	0.0	8.3
3	11.3	28.4	20.5	60.0	0.0	0.0	0.0	8.9
4	13.7	27.8	19.6	75.0	0.2	0.0	0.2	5.8
5	14.4	28.2	21.3	77.3	0.5	0.0	0.5	6.7
6	17.0	27.4	21.3	81.3	4.1	0.0	4.1	3.2
7	18.6	26.8	21.7	84.7	22.4	0.0	22.4	4.1
8	17.5	26.0	21.1	84.0	1.3	0.0	1.3	3.9
9	17.8	26.2	20.8	80.0	0.0	0.0	0.0	3.4
10	17.4	25.6	21.4	68.7	0.0	0.0	0.0	2.3
11	15.4	26.8	20.8	71.0	0.0	0.0	0.0	5.1
12	14.2	28.2	22.1	72.0	0.0	0.0	0.0	7.1
13	16.7	27.6	21.9	76.3	0.0	0.2	0.2	4.9
14	17.5	27.4	22.2	68.0	0.0	0.0	0.0	5.2
15	14.8	28.4	20.9	73.7	0.0	0.0	0.0	7.1
16	14.5	28.4	21.8	66.7	0.0	0.0	0.0	8.4
17	14.2	30.2	22.6	66.0	0.0	0.0	0.0	9.3
18	16.2	29.8	22.3	76.7	4.9	13.0	17.9	8.0
19	15.5	28.8	22.2	79.3	0.0	0.0	0.0	8.1
20	15.0	29.8	23.8	69.7	0.0	0.0	0.0	8.5
21	15.6	28.8	23.1	70.0	0.0	0.0	0.0	6.8
22	15.6	29.8	22.0	76.7	0.6	0.0	0.6	8.0
23	17.0	30.0	22.6	73.0	0.0	0.0	0.0	7.7
24	17.3	29.2	22.0	78.7	0.0	0.0	0.0	6.0
25	16.9	28.4	21.0	82.0	7.4	0.0	7.4	7.1
26	16.4	27.6	21.2	83.3	0.0	0.0	0.0	5.1
27	13.8	28.6	22.2	62.3	0.0	0.0	0.0	8.0
28	13.5	28.4	22.0	63.0	0.0	0.0	0.0	10.2
29	10.5	30.0	21.1	65.7	0.0	0.0	0.0	9.3
30	15.5	28.4	22.0	73.0	0.0	0.0	0.0	6.4
31	16.4	28.2	22.0	74.3	0.0	0.0	0.0	7.1
Total:					41.4	13.2	54.6	203.9
Promedio:	15.4	28.1	21.6	73.7				

Abril	Temperatura (°C)			Hum. Rel.(%)	Precipitación (mm)			Brillo Sol.(h)
	Min.	Máx.	Med.		Día	Noche	Total	
1	14.0	30.0	23.0	62.7	0.0	0.0	0.0	9.7
2	14.5	31.0	23.7	68.0	0.0	0.0	0.0	8.8
3	15.6	28.6	21.2	84.0	3.0	0.0	3.0	5.0
4	16.2	27.8	21.2	87.7	2.3	0.0	2.3	5.1
5	15.4	30.0	22.2	81.3	0.0	0.0	0.0	7.2
6	16.2	31.2	23.4	71.0	0.0	0.0	0.0	7.6
7	16.8	30.8	22.7	74.0	0.1	0.1	0.2	8.1
8	18.0	29.8	21.3	81.3	78.5	0.0	78.5	5.7
9	16.2	28.0	21.2	84.0	3.5	0.0	3.5	6.9
10	15.5	30.0	22.6	80.7	0.0	0.0	0.0	8.9
11	14.4	29.2	22.8	66.7	0.0	0.0	0.0	10.0
12	15.0	29.2	23.2	68.3	0.0	0.0	0.0	7.2
13	16.5	29.6	24.0	67.0	0.0	0.0	0.0	7.4
14	16.4	29.2	22.8	76.0	0.0	0.0	0.0	5.4
15	16.6	28.2	21.1	79.7	11.5	0.1	11.6	4.7
16	16.8	26.6	21.2	82.0	6.2	0.0	6.2	3.9
17	15.5	28.5	22.1	76.7	0.0	0.0	0.0	7.5
18	15.0	28.8	22.0	76.7	0.0	0.0	0.0	8.9
19	17.5	28.2	23.0	79.7	0.0	1.0	1.0	6.0
20	17.9	27.4	22.7	82.7	0.0	29.9	29.9	2.3
21	19.5	26.7	21.2	93.3	3.8	72.8	76.6	3.5
22	18.0	27.4	21.6	84.3	0.0	0.0	0.0	4.6
23	17.4	27.0	21.7	90.3	0.3	4.1	4.4	3.5
24	17.7	25.8	21.8	83.3	0.0	0.2	0.2	3.1
25	18.6	28.0	21.9	85.7	0.8	0.2	1.0	5.8
26	16.8	26.8	21.2	89.7	0.0	0.0	0.0	4.7
27	18.0	26.5	22.4	85.0	0.0	0.0	0.0	4.9
28	17.8	28.0	21.6	84.7	0.1	0.0	0.1	6.0
29	16.5	29.2	22.0	81.3	0.0	0.0	0.0	5.8
30	19.4	26.2	21.3	92.3	17.5	0.1	17.6	1.0
31								
Total:					127.6	108.5	236.1	179.2
Promedio:	16.7	28.5	22.1	80.0				

Estación: Pueblo Bello
Año : 2014

Dpto: Cesar
Mpio: Pueblo Bello

Latitud : 10° 25' N
Longitud: 73° 34' W
Altitud: 1134 m

Mayo	Temperatura (°C)			Hum. Rel.(%)	Precipitación (mm)			Brillo Sol.(h)
	Min.	Máx.	Med.		Día	Noche	Total	
1	17.5	27.6	22.6	80.3	0.0	0.0	0.0	6.5
2	16.6	28.2	22.7	82.0	0.0	0.0	0.0	6.8
3	19.0	27.4	21.4	85.7	13.9	53.5	67.4	5.0
4	18.6	26.2	21.2	88.7	30.3	0.7	31.0	1.8
5	16.3	27.6	21.8	86.7	2.3	0.0	2.3	7.2
6	16.0	26.6	22.2	87.0	0.0	0.0	0.0	6.1
7	16.9	27.2	21.5	88.7	0.9	6.4	7.3	3.9
8	18.0	25.8	21.0	91.0	37.9	0.2	38.1	4.4
9	17.8	25.6	20.8	89.3	5.8	0.1	5.9	4.2
10	17.2	25.0	20.2	87.0	0.5	0.0	0.5	4.6
11	15.0	24.9	19.1	94.0	6.7	0.0	6.7	4.9
12	13.8	26.2	20.8	87.3	0.0	0.0	0.0	7.1
13	18.0	27.6	22.8	85.0	0.0	0.0	0.0	9.3
14	18.2	28.6	22.8	84.7	0.0	1.4	1.4	4.9
15	19.5	27.0	22.6	89.0	0.0	0.0	0.0	3.4
16	16.8	27.4	22.1	87.3	0.0	0.0	0.0	3.5
17	16.9	27.6	22.2	86.7	2.1	23.5	25.6	5.8
18	19.4	27.0	21.8	89.0	5.3	0.2	5.5	6.0
19	17.0	26.5	20.8	89.7	14.1	0.0	14.1	4.0
20	16.2	26.8	21.9	86.0	0.2	32.5	32.7	4.5
21	18.0	25.6	20.5	88.3	10.6	0.9	11.5	0.9
22	17.0	28.4	21.9	86.7	0.0	0.0	0.0	5.0
23	16.5	28.0	22.2	85.7	0.0	0.0	0.0	6.3
24	17.9	27.2	22.8	85.3	0.0	0.0	0.0	3.4
25	15.7	28.2	21.9	84.7	0.0	0.0	0.0	9.2
26	15.2	28.8	22.3	82.7	0.0	0.0	0.0	8.4
27	16.6	27.8	21.0	87.7	4.0	0.2	4.2	6.7
28	18.0	27.5	22.0	85.3	0.0	0.0	0.0	7.5
29	19.0	25.5	21.7	89.3	0.3	0.0	0.3	1.2
30	18.4	26.0	22.5	84.7	0.0	0.0	0.0	1.8
31	16.8	28.6	22.4	83.0	0.0	0.0	0.0	6.4
Total:					134.9	119.6	254.5	160.7
Promedio:	17.2	27.0	21.7	86.7				

Junio	Temperatura (°C)			Hum. Rel.(%)	Precipitación (mm)			Brillo Sol.(h)
	Min.	Máx.	Med.		Día	Noche	Total	
1	17.0	28.4	23.0	83.0	0.0	0.0	0.0	4.9
2	17.4	26.6	22.6	96.0	0.0	2.7	2.7	2.8
3	18.4	26.8	22.5	88.3	0.0	1.1	1.1	6.6
4	16.0	28.6	22.0	81.7	0.0	0.0	0.0	8.4
5	17.8	29.4	23.5	77.7	0.0	0.0	0.0	9.0
6	17.9	28.4	23.6	79.7	0.0	0.0	0.0	8.7
7	17.4	28.6	23.8	82.7	0.0	4.3	4.3	7.8
8	19.3	25.6	22.7	88.0	0.0	0.0	0.0	1.8
9	17.6	28.2	21.7	85.3	0.4	0.0	0.4	7.7
10	17.0	28.0	22.4	86.3	1.2	0.0	1.2	8.0
11	18.0	26.6	22.8	87.0	0.0	0.0	0.0	3.1
12	16.6	29.8	22.5	81.3	3.9	0.0	3.9	7.9
13	17.3	29.6	22.6	78.7	0.0	0.0	0.0	6.9
14	18.0	28.2	21.6	85.3	1.3	0.0	1.3	1.8
15	17.0	27.8	22.8	84.7	0.0	0.0	0.0	6.0
16	18.0	28.0	23.6	80.3	1.5	6.9	8.4	3.0
17	17.5	29.0	21.6	81.7	4.6	0.1	4.7	5.9
18	16.5	28.6	23.6	76.7	0.0	0.0	0.0	8.1
19	16.8	28.8	23.2	80.7	0.0	0.4	0.4	8.5
20	19.0	28.0	22.3	86.0	0.0	0.0	0.0	3.7
21	19.5	27.8	22.8	87.3	0.0	0.0	0.0	4.9
22	17.0	28.8	24.0	74.0	0.0	0.0	0.0	8.1
23	17.5	28.6	23.4	78.0	0.0	0.0	0.0	5.1
24	16.5	28.8	22.8	80.3	0.0	0.0	0.0	8.1
25	15.8	28.2	22.0	80.0	0.0	0.0	0.0	6.7
26	18.0	29.2	23.0	66.3	0.0	0.0	0.0	7.5
27	16.5	28.4	23.2	65.7	0.0	0.0	0.0	6.8
28	15.0	28.2	22.9	77.7	0.0	0.9	0.9	7.6
29	17.6	30.4	23.6	76.3	0.0	0.0	0.0	8.2
30	16.2	28.8	22.0	79.0	0.0	0.0	0.0	7.9
31								
Total:					12.9	16.4	29.3	191.5
Promedio:	17.3	28.3	22.8	81.2				

Estación: Pueblo Bello
Año : 2014

Dpto: Cesar
Mpio: Pueblo Bello

Latitud : 10° 25' N
Longitud: 73° 34' W
Altitud: 1134 m

Julio	Temperatura (°C)			Hum. Rel.(%)	Precipitación (mm)			Brillo Sol.(h)
	Min.	Máx.	Med.		Día	Noche	Total	
1	19.2	26.4	22.4	87.3	0.0	0.0	0.0	1.3
2	17.5	28.6	22.5	78.7	0.0	0.0	0.0	6.4
3	14.5	29.4	22.4	70.3	0.0	0.0	0.0	8.4
4	15.8	30.0	22.1	78.3	1.0	0.0	1.0	8.1
5	16.0	26.2	21.5	80.0	0.0	0.0	0.0	1.6
6	14.5	29.2	23.4	68.7	0.0	0.0	0.0	7.4
7	16.3	30.6	23.0	74.0	0.0	0.0	0.0	7.2
8	16.8	30.2	23.8	59.7	0.0	0.0	0.0	7.5
9	15.6	29.6	22.0	77.7	0.0	0.0	0.0	7.2
10	16.4	30.8	23.0	75.7	0.0	0.0	0.0	6.9
11	17.5	29.2	24.4	64.3	0.0	0.5	0.5	4.9
12	18.3	29.0	22.5	79.7	0.2	0.1	0.3	4.4
13	15.8	31.2	24.0	62.3	0.0	0.0	0.0	10.5
14	16.0	30.2	23.2	71.7	0.0	0.0	0.0	7.1
15	16.3	28.8	23.0	75.7	0.0	0.0	0.0	3.7
16	17.3	29.8	23.4	77.3	0.0	0.0	0.0	5.7
17	17.2	30.8	24.3	68.7	0.0	0.0	0.0	8.8
18	15.4	30.8	21.5	77.0	11.9	0.0	11.9	8.0
19	16.2	30.4	22.7	74.7	0.0	0.0	0.0	7.7
20	16.7	30.8	22.5	79.0	0.0	0.0	0.0	7.7
21	17.5	28.6	21.5	84.0	0.0	0.0	0.0	5.3
22	16.3	30.2	23.2	66.3	0.0	0.0	0.0	10.2
23	15.7	30.6	22.4	69.0	0.0	0.0	0.0	9.2
24	15.4	29.2	22.5	79.0	0.8	0.0	0.8	6.3
25	15.8	31.4	23.0	74.0	0.0	0.0	0.0	10.3
26	15.4	30.6	22.8	75.3	0.8	3.1	3.9	8.4
27	18.8	28.0	22.5	80.0	0.0	0.0	0.0	4.2
28	17.0	28.8	22.0	78.3	0.0	0.0	0.0	6.8
29	15.6	31.0	21.6	79.0	5.5	3.1	8.6	7.2
30	16.8	30.0	21.4	82.0	0.0	0.0	0.0	5.9
31	16.3	29.8	21.5	81.0	0.3	0.0	0.3	6.1
Total:					20.5	6.8	27.3	210.4
Promedio:	16.4	29.7	22.6	75.1				

Agosto	Temperatura (°C)			Hum. Rel.(%)	Precipitación (mm)			Brillo Sol.(h)
	Min.	Máx.	Med.		Día	Noche	Total	
1	16.0	29.4	20.8	84.0	4.0	0.0	4.0	6.0
2	16.6	27.6	22.5	89.7	0.0	1.6	1.6	5.7
3	17.1	28.8	22.0	79.3	0.0	0.0	0.0	2.8
4	16.0	28.0	22.0	81.0	0.0	0.0	0.0	8.3
5	15.5	28.8	22.8	77.3	0.0	0.0	0.0	8.7
6	15.9	28.6	20.6	84.7	29.8	4.9	34.7	6.2
7	16.4	27.0	20.3	88.3	8.9	10.1	19.0	2.8
8	14.6	27.4	21.4	88.0	0.0	0.0	0.0	8.3
9	16.0	28.0	22.4	84.7	0.0	0.0	0.0	4.2
10	17.4	25.4	21.4	88.7	0.0	0.0	0.0	2.5
11	15.4	27.9	22.2	82.3	0.0	0.0	0.0	8.5
12	15.5	28.2	21.4	83.0	10.7	11.5	22.2	6.0
13	18.0	28.5	22.5	81.7	0.0	2.1	2.1	8.7
14	19.0	25.6	22.5	80.3	0.0	0.0	0.0	3.5
15	16.5	29.0	22.0	82.3	2.7	0.0	2.7	6.8
16	16.0	28.8	22.4	82.7	0.0	0.5	0.5	8.3
17	17.5	28.6	23.2	84.3	0.0	0.0	0.0	5.6
18	18.5	26.6	21.4	89.0	0.0	0.0	0.0	5.3
19	17.5	26.6	20.4	86.7	13.2	0.0	13.2	4.1
20	16.8	26.8	21.2	86.3	2.2	0.0	2.2	5.4
21	16.9	26.2	20.7	86.0	10.0	0.0	10.0	2.9
22	16.5	27.2	20.8	85.3	31.8	13.6	45.4	5.8
23	17.6	26.2	20.7	86.3	1.9	0.1	2.0	7.6
24	18.5	26.8	21.8	89.3	3.3	0.9	4.2	5.2
25	17.2	27.0	20.2	92.0	21.3	12.9	34.2	3.3
26	17.8	25.8	20.3	88.3	1.9	0.0	1.9	5.6
27	15.5	26.2	19.6	88.7	28.4	5.8	34.2	5.7
28	17.0	25.6	21.3	90.7	0.0	2.8	2.8	6.6
29	17.5	28.6	21.9	78.7	0.0	0.0	0.0	8.8
30	14.5	28.4	21.6	82.3	0.0	0.0	0.0	8.7
31	15.6	28.4	22.5	80.7	0.0	0.0	0.0	9.1
Total:					170.1	66.8	236.9	187.0
Promedio:	16.7	27.5	21.5	84.9				

Estación: Pueblo Bello
Año : 2014

Dpto: Cesar
Mpio: Pueblo Bello

Latitud : 10° 25' N
Longitud: 73° 34' W
Altitud: 1134 m

Septiembre	Temperatura (°C)			Hum. Rel.(%)	Precipitación (mm)			Brillo Sol.(h)
	Min.	Máx.	Med.		Día	Noche	Total	
1	16.2	29.0	22.5	81.3	0.0	0.0	0.0	7.7
2	17.8	28.0	22.1	80.0	0.0	0.0	0.0	5.0
3	18.5	25.6	20.5	88.3	58.4	0.6	59.0	1.2
4	16.9	27.5	22.4	80.0	0.0	0.0	0.0	9.8
5	16.0	28.0	22.8	84.3	0.0	0.0	0.0	8.3
6	18.3	27.6	22.5	85.7	0.0	4.5	4.5	8.2
7	18.5	29.8	23.2	78.3	0.0	0.0	0.0	6.0
8	17.5	29.4	23.0	75.7	0.0	0.0	0.0	7.5
9	15.6	28.8	21.8	81.7	0.0	0.0	0.0	6.6
10	16.6	27.0	22.2	85.7	0.0	0.0	0.0	6.2
11	17.5	26.2	21.7	88.0	3.3	0.7	4.0	5.7
12	17.4	25.4	21.5	88.7	0.0	34.9	34.9	2.5
13	18.0	26.0	20.5	91.3	10.6	0.2	10.8	3.1
14	16.7	26.5	20.8	90.7	1.8	43.4	45.2	5.9
15	17.2	26.8	21.2	85.0	0.0	0.0	0.0	3.2
16	16.9	27.2	21.2	86.7	0.4	0.0	0.4	5.4
17	18.0	27.0	21.7	85.7	0.0	0.0	0.0	3.6
18	17.6	25.4	21.4	90.3	0.0	0.7	0.7	2.9
19	16.5	26.6	20.5	87.7	72.5	0.0	72.5	7.0
20	17.4	26.8	20.8	92.3	9.0	0.0	9.0	1.4
21	16.1	26.2	20.1	92.3	11.9	4.9	16.8	1.7
22	16.6	27.0	21.0	87.7	7.4	0.0	7.4	5.9
23	18.0	26.4	21.7	87.7	0.0	0.0	0.0	4.0
24	16.5	26.9	20.0	88.7	80.2	0.8	81.0	6.9
25	15.2	27.2	20.6	87.7	0.1	19.9	20.0	0.0
26	16.0	27.0	20.2	88.0	45.5	10.4	55.9	5.6
27	16.5	27.4	22.0	81.7	0.0	0.0	0.0	6.4
28	15.6	28.8	22.5	77.0	0.0	0.0	0.0	6.9
29	16.0	28.8	22.2	82.0	0.0	0.0	0.0	6.7
30	15.5	30.0	23.4	80.3	0.0	0.0	0.0	8.4
31								
Total:					301.1	121.0	422.1	159.7
Promedio:	16.9	27.3	21.6	85.4				

Octubre	Temperatura (°C)			Hum. Rel.(%)	Precipitación (mm)			Brillo Sol.(h)
	Min.	Máx.	Med.		Día	Noche	Total	
1	15.5	29.6	22.2	71.0	4.0	0.6	4.6	8.4
2	17.6	27.8	22.2	85.0	0.0	0.0	0.0	7.2
3	17.9	26.8	21.3	87.7	0.0	0.0	0.0	5.6
4	17.0	27.0	21.0	90.3	39.8	0.1	39.9	4.2
5	16.5	27.4	21.4	89.0	15.3	3.0	18.3	4.4
6	18.0	28.0	20.8	84.3	19.4	0.9	20.3	3.5
7	16.5	26.5	20.3	94.3	0.4	0.4	0.8	3.8
8	17.0	25.4	21.0	88.3	8.3	4.8	13.1	3.4
9	18.4	22.6	19.7	94.3	20.8	1.6	22.4	0.2
10	18.7	23.4	20.3	94.7	6.5	0.4	6.9	1.9
11	18.4	26.2	21.8	89.3	1.2	0.0	1.2	4.5
12	17.0	26.2	21.8	93.3	0.0	0.0	0.0	3.6
13	18.0	27.2	21.0	93.0	20.8	0.0	20.8	6.0
14	18.3	26.8	21.5	78.7	0.0	0.0	0.0	0.5
15	17.3	27.2	20.9	91.3	11.6	0.0	11.6	5.9
16	16.6	26.8	20.6	90.0	30.5	0.0	30.5	5.4
17	15.5	26.0	20.2	88.0	0.0	0.2	0.2	4.4
18	18.4	26.0	21.2	89.3	0.0	0.0	0.0	4.2
19	17.5	25.2	19.8	94.3	16.1	0.9	17.0	2.9
20	16.0	27.4	21.8	85.3	0.0	15.3	15.3	4.3
21	17.0	25.8	20.4	90.0	0.0	0.0	0.0	6.5
22	16.0	27.2	20.9	90.7	3.2	1.6	4.8	7.0
23	18.3	26.0	21.2	95.3	1.5	0.5	2.0	4.5
24	17.5	26.5	22.0	90.0	0.0	0.0	0.0	8.6
25	17.7	25.6	19.6	94.0	32.9	1.1	34.0	4.4
26	14.6	25.0	19.6	96.7	4.3	0.5	4.8	5.8
27	18.5	25.6	20.9	91.3	6.6	0.0	6.6	3.5
28	16.4	25.8	21.4	90.0	0.8	1.4	2.2	8.0
29	16.2	26.4	21.7	87.7	0.0	0.0	0.0	8.0
30	16.5	26.5	21.0	87.0	0.0	0.0	0.0	7.0
31	16.6	26.0	21.6	89.0	0.0	15.3	15.3	4.4
Total:					244.0	48.6	292.6	152.0
Promedio:	17.1	26.3	21.0	89.5				

Estación: Pueblo Bello
Año : 2014

Dpto: Cesar
Mpio: Pueblo Bello

Latitud : 10° 25' N
Longitud: 73° 34' W
Altitud: 1134 m

Noviembre	Temperatura (°C)			Hum. Rel.(%)	Precipitación (mm)			Brillo Sol.(h)
	Min.	Máx.	Med.		Día	Noche	Total	
1	18.0	25.2	20.4	95.0	0.0	0.0	0.0	3.1
2	16.4	25.4	21.7	93.0	0.0	0.0	0.0	9.1
3	15.9	26.6	20.8	81.3	0.0	0.0	0.0	10.0
4	14.6	27.4	21.3	82.0	0.0	0.0	0.0	7.8
5	16.0	26.4	20.1	87.3	8.0	0.0	8.0	5.9
6	15.0	26.2	21.0	86.3	0.0	0.0	0.0	5.9
7	16.5	27.6	21.3	85.0	0.1	1.0	1.1	5.3
8	16.5	26.5	21.8	88.3	0.0	15.8	15.8	8.3
9	18.9	26.7	21.2	94.7	0.0	5.0	5.0	3.8
10	17.6	25.6	20.5	92.0	18.1	2.9	21.0	4.9
11	16.3	24.8	20.5	91.0	6.0	16.2	22.2	4.0
12	18.4	24.2	20.8	91.7	4.0	1.5	5.5	5.3
13	18.4	24.2	20.4	93.3	0.0	1.9	1.9	5.9
14	17.5	25.0	20.4	91.3	4.5	1.6	6.1	6.5
15	15.2	25.5	21.0	91.7	0.0	0.4	0.4	7.3
16	17.0	25.8	20.8	89.3	0.0	0.0	0.0	7.6
17	15.5	27.6	21.6	89.0	0.0	0.0	0.0	8.9
18	16.1	26.6	21.5	89.7	0.4	0.0	0.4	8.7
19	15.4	25.4	20.8	93.0	0.0	0.0	0.0	9.5
20	16.0	26.0	21.2	85.3	0.0	0.0	0.0	7.5
21	14.0	25.6	20.4	87.7	0.0	0.0	0.0	8.2
22	13.0	26.2	20.4	88.0	0.0	0.0	0.0	7.8
23	14.7	25.5	21.4	86.3	0.0	0.0	0.0	9.1
24	15.6	25.2	20.2	88.7	0.0	0.0	0.0	8.8
25	15.2	25.4	20.7	86.3	0.0	0.0	0.0	8.9
26	15.7	25.8	20.8	87.7	0.0	0.0	0.0	8.3
27	14.6	25.8	20.5	84.3	0.0	0.0	0.0	9.3
28	14.5	27.0	20.2	85.3	0.0	0.0	0.0	9.4
29	14.0	26.8	20.5	88.0	0.0	0.0	0.0	9.7
30	14.2	28.0	21.6	86.0	0.0	0.0	0.0	9.7
31								
Total:					41.1	46.3	87.4	224.5
Promedio:	15.9	26.0	20.9	88.6				

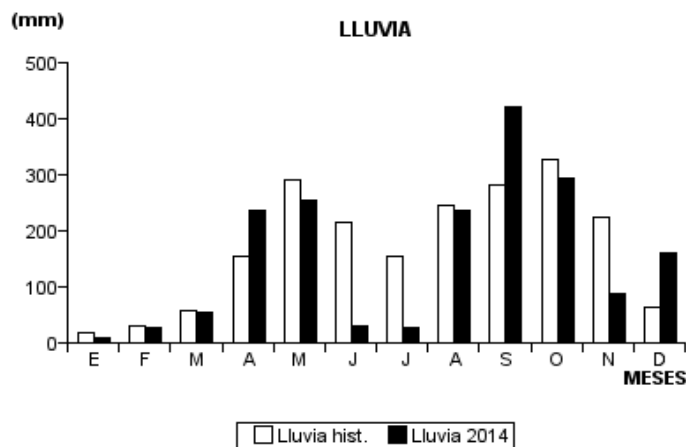
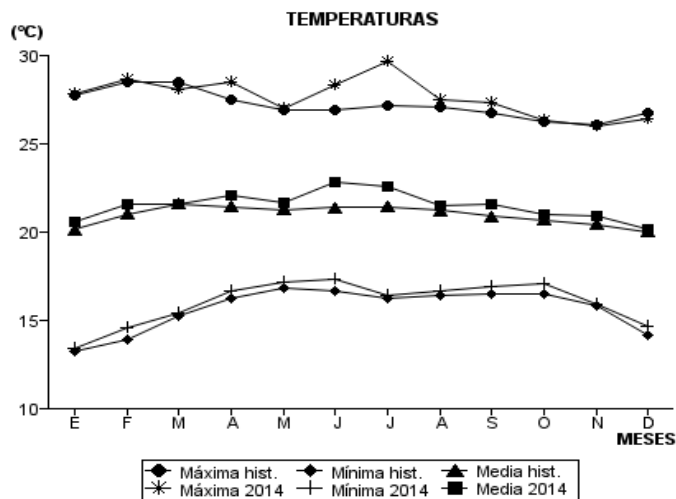
Diciembre	Temperatura (°C)			Hum. Rel.(%)	Precipitación (mm)			Brillo Sol.(h)
	Min.	Máx.	Med.		Día	Noche	Total	
1	15.5	27.8	21.7	84.0	0.0	0.0	0.0	9.7
2	15.5	26.6	20.2	88.3	0.0	0.0	0.0	6.8
3	15.2	29.0	22.0	73.7	0.0	0.0	0.0	8.5
4	16.6	26.0	21.3	86.0	0.0	0.0	0.0	1.8
5	16.0	26.6	20.0	89.0	21.9	1.8	23.7	4.6
6	15.2	24.3	18.8	94.0	37.2	0.0	37.2	2.3
7	15.1	25.6	20.9	85.0	8.8	0.0	8.8	4.7
8	16.0	26.0	20.8	88.0	0.0	0.0	0.0	6.5
9	15.7	26.2	20.4	86.7	0.0	0.0	0.0	6.6
10	17.5	27.0	20.6	87.7	0.0	0.0	0.0	4.7
11	16.4	26.4	19.9	89.0	12.7	0.1	12.8	5.4
12	15.8	26.6	21.0	86.7	0.0	0.0	0.0	6.5
13	15.2	26.0	20.2	86.3	69.8	8.4	78.2	6.6
14	17.0	23.8	19.2	91.0	0.0	0.0	0.0	4.0
15	15.7	24.5	20.7	90.7	0.0	0.0	0.0	5.9
16	15.0	26.0	21.0	85.3	0.0	0.0	0.0	7.4
17	14.8	26.6	21.3	85.3	0.0	0.0	0.0	8.9
18	14.6	25.6	20.0	88.0	0.0	0.0	0.0	8.8
19	14.0	26.0	19.8	84.7	0.0	0.0	0.0	7.8
20	13.9	26.0	20.0	84.7	0.0	0.0	0.0	9.5
21	13.3	25.6	19.1	84.3	0.0	0.0	0.0	8.6
22	12.2	26.8	19.5	79.7	0.0	0.0	0.0	9.4
23	13.0	27.2	20.1	80.3	0.0	0.0	0.0	7.7
24	13.0	27.6	19.8	78.7	0.0	0.0	0.0	9.7
25	12.5	26.2	19.1	82.3	0.0	0.0	0.0	9.9
26	13.5	26.8	19.2	77.3	0.0	0.0	0.0	10.3
27	11.2	26.8	19.2	83.0	0.0	0.0	0.0	10.0
28	13.4	26.8	20.0	83.0	0.0	0.0	0.0	8.3
29	14.3	26.8	20.3	84.0	0.0	0.0	0.0	9.1
30	14.4	27.0	20.3	82.0	0.0	0.0	0.0	9.3
31	14.3	27.8	19.7	77.7	0.0	0.0	0.0	10.2
Total:					150.4	10.3	160.7	229.5
Promedio:	14.7	26.4	20.2	84.7				

Estación: Pueblo Bello
 Año : 2014

Dpto: Cesar
 Mpio: Pueblo Bello

Latitud : 10° 25' N
 Longitud: 73° 34' W
 Altitud: 1134 m

MES	TEMPERATURA (°C)					PRECIPITACIÓN			
	Mín. Med.	Máx. Med.	Media	Max. Abs.	Mín. Abs.	Hum. Rel.(%)	Total mm.	Dias Lluvia	Brillo Sol.(h)
Enero	13.4	27.8	20.6	29.2	8.4	72.8	8.3	3	267.3
Febrero	14.6	28.7	21.6	30.2	10.8	70.2	26.9	3	221.5
Marzo	15.4	28.1	21.6	30.2	10.5	73.7	54.6	9	203.9
Abril	16.7	28.5	22.1	31.2	14.0	80.0	236.1	15	179.2
Mayo	17.2	27.0	21.7	28.8	13.8	86.7	254.5	16	160.7
Junio	17.3	28.3	22.8	30.4	15.0	81.2	29.3	11	191.5
Julio	16.4	29.7	22.6	31.4	14.5	75.1	27.3	8	210.4
Agosto	16.7	27.5	21.5	29.4	14.5	84.9	236.9	18	187.0
Septiembre	16.9	27.3	21.6	30.0	15.2	85.4	422.1	15	159.7
Octubre	17.1	26.3	21.0	29.6	14.6	89.5	292.6	22	152.0
Noviembre	15.9	26.0	20.9	28.0	13.0	88.6	87.4	11	224.5
Diciembre	14.7	26.4	20.2	29.0	11.2	84.7	160.7	5	229.5
Promedio:	16.0	27.6	21.5			81.1			
Absoluta:				31.4	8.4				
Total:							1836.7	136	2387.2



Estación: Mesitas de Santa Inés
Año : 2014

Dpto: Cundinamarca
Mpio: Cachipay

Latitud : 4° 43' N
Longitud: 74° 27' W
Altitud: 1340 m

Enero	Temperatura (°C)			Hum. Rel.(%)	Precipitación (mm)			Brillo Sol.(h)
	Min.	Máx.	Med.		Día	Noche	Total	
1	16.5	26.4	21.9	72.0	0.8	0.0	0.8	5.7
2	16.0	26.0	21.0	71.0	0.0	0.0	0.0	6.7
3	17.5	24.1	20.6	86.7	15.7	-0.0	15.7	2.6
4	16.8	26.2	21.8	77.3	0.0	0.0	0.0	4.1
5	17.3	26.4	22.1	71.3	0.0	0.4	0.4	4.1
6	18.0	23.5	19.8	85.7	6.2	-0.0	6.2	0.3
7	18.4	23.0	20.0	92.7	1.2	0.1	1.3	0.3
8	18.5	22.5	19.9	94.3	4.7	0.0	4.7	0.5
9	18.0	23.8	20.0	91.3	0.4	1.2	1.6	2.0
10	16.8	24.0	20.4	82.3	0.0	12.9	12.9	0.8
11	18.0	24.5	20.8	87.7	0.0	30.9	30.9	3.1
12	17.8	24.0	20.5	87.7	1.3	0.0	1.3	0.7
13	17.2	25.5	20.6	65.0	0.0	0.0	0.0	2.8
14	18.2	25.5	21.0	66.7	0.0	0.0	0.0	3.1
15	16.5	27.5	21.2	67.3	0.0	0.0	0.0	5.9
16	17.4	24.0	21.2	78.3	0.0	0.0	0.0	2.7
17	17.5	27.0	21.0	65.7	0.0	0.0	0.0	5.9
18	18.8	25.0	21.1	71.7	0.0	0.0	0.0	0.3
19	18.9	24.2	20.6	82.7	5.9	0.0	5.9	1.0
20	16.9	25.5	21.4	76.0	0.0	0.3	0.3	5.1
21	17.9	26.5	21.4	73.3	0.0	0.0	0.0	3.2
22	18.2	25.8	21.8	78.0	0.0	0.0	0.0	3.6
23	17.0	27.0	20.6	82.3	0.0	0.0	0.0	6.6
24	16.7	28.0	21.6	80.3	1.7	0.8	2.5	6.5
25	17.6	27.5	20.7	77.7	8.3	0.0	8.3	3.9
26	18.3	26.0	21.4	75.7	0.0	0.0	0.0	2.3
27	17.5	27.0	20.9	78.0	0.0	4.5	4.5	3.4
28	18.3	24.1	21.0	83.3	0.0	0.0	0.0	1.9
29	17.0	24.8	20.7	80.3	0.0	0.0	0.0	2.7
30	18.5	24.7	20.3	88.0	6.3	0.2	6.5	2.8
31	18.3	25.0	21.0	80.0	7.0	0.0	7.0	2.4
Total:					59.5	51.3	110.8	97.0
Promedio:	17.6	25.3	20.9	79.0				

Febrero	Temperatura (°C)			Hum. Rel.(%)	Precipitación (mm)			Brillo Sol.(h)
	Min.	Máx.	Med.		Día	Noche	Total	
1	17.4	28.0	22.2	63.3	0.0	0.0	0.0	5.3
2	18.4	25.2	21.4	78.0	0.5	0.0	0.5	4.2
3	16.8	27.5	21.2	77.3	0.0	0.0	0.0	5.1
4	17.9	27.0	21.0	84.0	0.0	0.0	0.0	4.3
5	17.5	26.5	21.4	83.3	0.3	5.5	5.8	2.2
6	17.0	27.0	20.8	84.0	0.0	0.0	0.0	4.8
7	16.9	26.6	21.4	78.3	0.0	0.0	0.0	5.7
8	18.4	25.2	21.0	81.7	0.0	0.0	0.0	2.5
9	17.8	27.0	21.6	72.0	7.5	0.0	7.5	2.6
10	18.0	25.5	21.6	76.7	0.0	0.0	0.0	1.9
11	18.7	27.0	21.9	64.3	0.0	0.0	0.0	4.5
12	16.0	26.5	21.6	70.7	0.2	0.0	0.2	4.0
13	17.4	25.4	21.2	77.7	0.1	0.3	0.4	4.2
14	17.0	27.0	20.9	79.0	0.0	0.0	0.0	4.4
15	17.6	27.2	20.4	81.3	0.0	5.8	5.8	6.5
16	17.0	26.5	21.2	80.3	0.0	0.0	0.0	6.7
17	18.9	26.2	21.7	74.3	0.0	0.3	0.3	4.1
18	18.8	26.0	21.5	81.0	0.0	27.9	27.9	1.6
19	16.8	25.2	20.3	84.3	0.0	0.0	0.0	1.5
20	18.4	25.0	20.5	90.0	6.6	7.1	13.7	2.8
21	18.3	23.0	19.6	92.7	13.7	0.0	13.7	0.1
22	18.0	25.5	20.9	80.7	0.0	0.0	0.0	2.5
23	17.9	25.0	21.2	81.0	0.0	0.0	0.0	1.4
24	18.4	25.5	21.6	79.7	0.0	0.0	0.0	0.7
25	17.5	23.8	19.5	91.7	6.4	0.0	6.4	0.4
26	17.4	23.5	19.0	91.7	13.3	0.0	13.3	0.6
27	18.0	24.5	20.0	86.3	15.8	0.4	16.2	0.0
28	17.4	23.0	19.8	86.3	2.4	0.8	3.2	0.1
29								
30								
31								
Total:					66.8	48.1	114.9	84.7
Promedio:	17.7	25.8	20.9	80.4				

Estación: Mesitas de Santa Inés
Año : 2014

Dpto: Cundinamarca
Mpio: Cachipay

Latitud : 4° 43' N
Longitud: 74° 27' W
Altitud: 1340 m

Marzo	Temperatura (°C)			Hum. Rel.(%)	Precipitación (mm)			Brillo Sol.(h)
	Min.	Máx.	Med.		Día	Noche	Total	
1	18.0	23.5	20.0	89.7	0.0	0.0	0.0	0.1
2	17.3	22.5	20.0	86.0	1.2	0.0	1.2	1.1
3	17.4	24.0	19.8	81.3	13.0	4.9	17.9	1.9
4	17.5	25.0	19.8	88.0	3.4	0.0	3.4	1.3
5	17.8	23.5	20.0	92.7	10.1	4.9	15.0	0.1
6	17.4	23.0	20.2	75.7	0.0	0.0	0.0	0.1
7	17.5	25.5	20.2	82.0	29.8	0.0	29.8	2.9
8	17.9	23.3	20.0	87.7	8.4	0.0	8.4	2.6
9	16.8	23.7	19.6	87.3	5.8	0.0	5.8	2.9
10	17.0	23.0	19.3	92.0	8.2	0.0	8.2	2.5
11	17.3	23.5	20.2	87.7	1.2	0.0	1.2	0.6
12	18.8	23.4	20.6	91.0	0.6	1.0	1.6	0.3
13	17.9	24.5	20.0	89.7	1.8	0.0	1.8	1.8
14	17.0	25.0	20.0	82.7	0.1	0.0	0.1	3.3
15	19.0	21.8	19.4	95.3	1.1	0.0	1.1	0.0
16	17.6	26.0	20.2	90.3	0.0	0.0	0.0	1.8
17	17.9	26.3	21.8	74.7	0.0	0.0	0.0	5.2
18	18.0	24.5	20.2	88.7	0.1	0.0	0.1	2.0
19	17.4	25.2	21.2	79.0	0.0	0.0	0.0	2.2
20	17.2	27.2	22.0	68.3	0.0	0.0	0.0	6.3
21	19.0	26.5	21.5	70.3	0.0	0.0	0.0	3.0
22	17.9	26.4	21.7	75.3	1.1	0.0	1.1	4.9
23	17.5	27.0	21.5	66.3	0.0	0.0	0.0	5.5
24	18.2	26.6	21.1	79.7	2.0	0.4	2.4	3.2
25	18.0	24.5	20.8	88.7	0.0	0.0	0.0	1.4
26	17.2	23.7	19.6	90.7	42.4	0.2	42.6	0.5
27	16.9	25.5	20.3	77.7	0.0	0.0	0.0	5.5
28	18.5	27.5	22.8	52.3	0.0	0.0	0.0	9.0
29	18.5	28.6	23.9	66.0	0.0	0.0	0.0	8.3
30	18.8	28.0	22.8	71.7	11.6	0.0	11.6	5.9
31	17.4	26.5	21.0	78.7	2.8	1.6	4.4	3.6
Total:					144.7	13.0	157.7	89.8
Promedio:	17.8	25.0	20.7	81.5				

Abril	Temperatura (°C)			Hum. Rel.(%)	Precipitación (mm)			Brillo Sol.(h)
	Min.	Máx.	Med.		Día	Noche	Total	
1	17.0	26.5	21.5	63.3	0.0	0.0	0.0	6.7
2	19.6	26.4	22.8	66.7	0.0	0.0	0.0	3.9
3	19.2	26.0	20.6	78.0	1.2	0.0	1.2	1.8
4	18.4	28.4	22.9	63.3	0.0	0.0	0.0	8.2
5	19.2	27.5	21.4	76.3	0.0	0.0	0.0	3.8
6	18.2	27.6	22.6	61.0	0.0	0.4	0.4	7.3
7	18.9	26.6	21.4	74.7	0.0	0.0	0.0	1.4
8	18.4	25.5	21.2	83.7	0.0	0.0	0.0	3.3
9	17.5	27.6	22.2	68.7	0.0	0.0	0.0	3.7
10	17.6	25.5	21.8	64.0	0.0	0.0	0.0	5.3
11	19.5	26.5	23.0	64.0	0.0	0.0	0.0	6.0
12	18.4	26.0	22.0	61.0	0.0	0.0	0.0	3.6
13	19.0	28.2	23.3	53.3	0.0	0.0	0.0	8.4
14	18.5	25.5	21.5	63.0	0.0	1.4	1.4	1.4
15	18.2	22.0	19.4	87.7	37.5	0.9	38.4	0.0
16	17.3	26.5	21.4	75.0	0.0	4.3	4.3	3.3
17	17.0	23.5	20.0	84.3	0.0	0.0	0.0	1.9
18	17.2	26.5	21.6	62.0	0.0	0.0	0.0	6.6
19	17.5	26.0	21.2	79.0	0.0	0.5	0.5	5.5
20	19.0	26.5	21.5	74.7	0.0	0.0	0.0	4.0
21	18.4	24.0	20.4	75.3	3.2	0.0	3.2	1.3
22	18.4	23.1	19.8	86.3	1.2	0.0	1.2	0.1
23	17.9	26.6	22.4	60.3	0.0	21.4	21.4	3.6
24	16.6	21.5	18.9	92.7	0.5	0.0	0.5	0.0
25	17.3	28.3	22.0	62.7	0.0	0.0	0.0	8.2
26	19.0	25.0	21.4	73.3	14.2	0.0	14.2	3.6
27	18.8	27.0	22.6	67.7	3.0	0.0	3.0	5.6
28	19.5	26.5	21.8	74.3	0.0	3.8	3.8	4.6
29	17.4	25.0	19.8	77.7	0.9	0.1	1.0	0.7
30	17.8	25.5	21.8	75.7	0.0	9.9	9.9	3.0
31								
Total:					61.7	42.7	104.4	116.8
Promedio:	18.2	25.9	21.5	71.7				

Estación: Mesitas de Santa Inés
Año : 2014

Dpto: Cundinamarca
Mpio: Cachipay

Latitud : 4° 43' N
Longitud: 74° 27' W
Altitud: 1340 m

Mayo	Temperatura (°C)			Hum. Rel.(%)	Precipitación (mm)			Brillo Sol.(h)
	Min.	Máx.	Med.		Día	Noche	Total	
1	17.5	25.0	21.2	74.7	0.0	0.0	0.0	2.8
2	18.0	25.3	21.3	77.3	0.0	0.0	0.0	3.5
3	17.9	25.2	20.8	77.0	0.0	0.0	0.0	2.4
4	17.0	26.0	21.8	63.3	0.0	0.0	0.0	4.3
5	18.5	26.2	21.6	76.7	0.0	0.0	0.0	3.4
6	19.0	26.0	21.3	81.3	4.2	0.0	4.2	1.9
7	17.5	25.2	20.8	86.0	25.7	0.9	26.6	3.4
8	18.5	25.0	21.0	86.0	13.1	62.7	75.8	0.8
9	18.0	24.6	19.9	88.7	0.0	0.0	0.0	0.8
10	18.8	23.5	20.2	91.7	1.1	0.0	1.1	1.1
11	19.0	23.2	20.0	88.0	7.3	9.0	16.3	0.4
12	18.9	25.5	20.8	82.0	7.3	0.0	7.3	3.9
13	18.4	25.8	21.0	77.0	0.0	0.0	0.0	1.4
14	19.4	25.3	22.0	80.3	0.0	0.0	0.0	1.4
15	18.9	25.0	20.6	81.7	7.9	0.4	8.3	1.6
16	17.4	23.5	21.0	71.7	0.4	0.0	0.4	1.4
17	19.0	22.6	19.4	87.3	7.9	0.0	7.9	0.1
18	18.5	23.3	19.2	88.3	7.1	-0.0	7.1	0.7
19	17.3	23.5	19.2	75.3	0.0	0.0	0.0	0.0
20	18.4	26.0	20.9	64.7	0.0	0.0	0.0	1.9
21	16.6	25.5	20.7	74.0	3.4	1.7	5.1	5.9
22	18.0	26.6	21.4	84.7	0.0	16.4	16.4	9.0
23	17.0	26.0	22.0	72.0	0.0	3.0	3.0	1.7
24	18.3	26.5	21.6	70.3	0.0	0.0	0.0	3.9
25	18.0	26.0	22.0	59.3	0.0	0.0	0.0	7.1
26	17.8	26.5	21.1	63.7	0.0	0.8	0.8	5.2
27	17.4	23.3	20.0	89.3	0.2	0.0	0.2	0.3
28	17.8	25.5	21.5	71.0	0.1	0.0	0.1	2.2
29	19.3	26.0	21.7	69.3	0.0	0.0	0.0	1.9
30	18.0	24.0	20.8	82.0	0.0	0.0	0.0	2.7
31	18.5	26.0	21.8	71.3	0.0	0.0	0.0	1.5
Total:					85.7	94.9	180.6	78.6
Promedio:	18.1	25.1	20.9	77.6				

Junio	Temperatura (°C)			Hum. Rel.(%)	Precipitación (mm)			Brillo Sol.(h)
	Min.	Máx.	Med.		Día	Noche	Total	
1	18.8	25.0	21.8	67.0	0.0	0.0	0.0	1.4
2	18.3	24.8	19.8	84.0	9.6	0.0	9.6	1.0
3	17.5	25.2	21.3	78.3	0.0	0.9	0.9	1.8
4	18.0	25.5	20.3	83.3	0.0	0.0	0.0	0.8
5	18.5	26.0	21.8	69.7	0.0	0.0	0.0	4.1
6	17.5	25.0	21.5	76.0	0.0	0.0	0.0	1.1
7	18.8	24.0	21.5	72.0	0.2	0.0	0.2	1.7
8	19.3	24.5	21.8	72.7	0.0	0.0	0.0	2.7
9	17.6	25.5	21.2	71.3	0.0	0.0	0.0	1.9
10	18.0	25.0	21.2	75.7	0.0	0.0	0.0	2.4
11	16.4	27.2	21.6	69.3	0.0	0.0	0.0	5.6
12	19.0	28.0	22.7	57.3	0.0	0.0	0.0	7.6
13	19.4	26.0	21.4	72.7	0.0	0.0	0.0	2.7
14	18.4	26.2	20.8	73.0	4.6	0.0	4.6	3.3
15	17.9	25.0	21.4	65.7	0.0	0.0	0.0	3.0
16	18.3	26.0	21.0	65.7	0.0	0.0	0.0	6.4
17	18.0	24.5	20.9	74.0	0.0	0.0	0.0	1.8
18	17.0	24.0	19.6	71.3	0.0	0.0	0.0	1.1
19	16.9	23.5	19.0	80.7	0.8	0.0	0.8	0.9
20	17.3	25.0	20.4	72.0	0.0	0.0	0.0	2.1
21	17.8	26.5	20.9	67.0	0.5	0.0	0.5	2.1
22	17.4	26.6	21.0	72.0	0.0	0.0	0.0	2.6
23	19.0	27.5	22.3	66.3	0.0	0.0	0.0	5.5
24	18.5	24.6	21.2	79.7	1.5	0.0	1.5	0.6
25	17.4	21.6	18.5	93.7	21.5	0.0	21.5	0.0
26	16.8	26.0	22.2	56.0	0.0	0.0	0.0	4.1
27	17.0	25.5	21.7	56.7	0.0	0.0	0.0	4.9
28	18.3	25.0	20.5	71.7	0.2	0.3	0.5	1.1
29	18.0	26.5	21.3	74.0	0.0	0.0	0.0	5.1
30	19.0	24.5	21.1	67.3	0.0	0.0	0.0	0.5
31								
Total:					38.9	1.2	40.1	79.9
Promedio:	18.0	25.3	21.1	71.9				

Estación: Mesitas de Santa Inés
Año : 2014

Dpto: Cundinamarca
Mpio: Cachipay

Latitud : 4° 43' N
Longitud: 74° 27' W
Altitud: 1340 m

Julio	Temperatura (°C)			Hum. Rel.(%)	Precipitación (mm)			Brillo Sol.(h)
	Min.	Máx.	Med.		Día	Noche	Total	
1	18.5	27.0	22.1	62.7	0.0	0.3	0.3	5.8
2	17.6	25.7	21.1	75.3	0.9	0.0	0.9	2.0
3	18.0	26.6	21.8	64.0	0.0	0.0	0.0	6.6
4	18.2	24.9	20.4	76.3	0.0	0.2	0.2	1.7
5	18.4	27.5	22.4	63.0	0.0	0.0	0.0	4.1
6	18.5	26.0	21.4	76.0	0.0	0.5	0.5	2.4
7	18.3	25.2	20.7	73.0	1.3	0.1	1.4	2.4
8	17.2	25.2	21.0	66.3	0.0	0.0	0.0	1.0
9	16.5	26.5	21.1	68.0	0.5	0.0	0.5	4.3
10	17.8	25.5	20.7	68.3	0.0	0.0	0.0	2.1
11	17.5	22.5	20.3	79.3	0.0	0.2	0.2	1.0
12	16.5	26.5	21.9	62.0	0.0	0.0	0.0	4.7
13	18.4	27.5	23.0	60.0	0.0	0.0	0.0	7.4
14	17.6	25.7	20.9	70.7	0.0	0.0	0.0	4.7
15	16.4	24.6	21.2	68.7	0.0	0.0	0.0	1.9
16	17.6	25.5	21.4	64.0	0.0	0.0	0.0	3.8
17	17.5	25.0	21.0	65.7	0.0	0.0	0.0	3.4
18	17.8	26.5	21.5	68.3	0.0	0.0	0.0	8.4
19	17.0	25.6	22.4	62.7	0.0	0.0	0.0	4.1
20	16.5	26.0	21.1	66.0	0.0	0.0	0.0	4.9
21	17.0	27.3	22.0	63.3	0.0	0.0	0.0	5.6
22	18.0	27.5	22.0	63.3	0.0	0.0	0.0	4.1
23	17.8	26.5	22.8	59.0	0.0	0.0	0.0	4.9
24	18.6	28.0	22.0	61.3	0.0	0.0	0.0	5.3
25	18.5	28.5	22.7	53.7	0.0	0.0	0.0	8.0
26	19.0	28.0	23.0	54.0	0.0	0.0	0.0	5.1
27	19.5	26.4	21.7	63.3	0.0	0.0	0.0	3.2
28	18.4	28.5	22.5	59.3	0.0	0.0	0.0	9.0
29	16.8	27.0	22.6	57.7	0.0	0.0	0.0	5.1
30	16.5	27.5	22.4	65.3	0.0	0.0	0.0	5.2
31	17.0	28.0	22.3	66.7	0.0	0.0	0.0	6.1
Total:					<u>2.7</u>	<u>1.3</u>	<u>4.0</u>	<u>138.3</u>
Promedio:	17.7	26.4	21.7	65.4				

Agosto	Temperatura (°C)			Hum. Rel.(%)	Precipitación (mm)			Brillo Sol.(h)
	Min.	Máx.	Med.		Día	Noche	Total	
1	16.4	29.0	23.8	53.3	0.0	0.0	0.0	4.9
2	19.0	24.0	20.4	73.7	0.1	0.0	0.1	0.5
3	17.5	27.0	21.2	61.7	0.0	0.0	0.0	3.7
4	16.4	27.5	21.8	62.0	0.0	0.0	0.0	3.7
5	18.0	23.5	18.6	82.3	8.3	0.0	8.3	0.1
6	17.3	27.0	21.4	67.3	0.0	0.0	0.0	4.8
7	18.8	27.4	21.6	63.3	0.0	0.0	0.0	5.2
8	18.5	25.5	20.1	69.3	0.4	0.0	0.4	1.7
9	17.0	26.0	21.4	63.7	0.0	0.0	0.0	2.6
10	17.4	27.5	21.0	66.0	0.4	0.0	0.4	2.6
11	17.5	27.0	22.8	57.3	0.0	0.0	0.0	4.0
12	18.5	26.5	22.9	64.7	0.5	0.0	0.5	2.2
13	17.0	25.5	22.0	61.0	0.0	0.5	0.5	4.7
14	16.6	26.5	21.0	59.3	0.0	0.0	0.0	5.2
15	16.8	28.3	23.1	54.7	0.0	0.0	0.0	8.7
16	18.8	25.5	22.2	59.7	0.0	0.0	0.0	2.9
17	17.5	25.0	22.2	62.3	0.0	0.0	0.0	2.5
18	18.3	24.4	20.7	66.3	0.0	0.0	0.0	2.6
19	16.4	23.5	19.3	72.0	0.0	0.0	0.0	0.4
20	16.8	27.0	22.0	54.7	0.0	0.0	0.0	7.5
21	16.9	27.5	22.0	52.7	0.0	0.0	0.0	5.4
22	17.5	26.5	22.5	52.7	0.0	0.0	0.0	4.3
23	19.2	27.5	22.5	58.7	0.0	0.0	0.0	1.5
24	18.5	25.8	21.8	67.0	0.0	0.0	0.0	2.9
25	18.9	22.5	19.9	83.3	12.1	0.9	13.0	0.2
26	17.6	25.0	20.5	69.0	0.0	0.0	0.0	2.1
27	18.3	23.5	20.7	69.3	0.0	0.0	0.0	0.8
28	17.0	25.0	21.0	66.7	0.0	0.0	0.0	1.5
29	18.0	27.5	21.3	65.0	0.0	0.0	0.0	7.4
30	17.0	29.0	23.6	36.3	0.0	0.0	0.0	9.6
31	19.8	29.5	25.0	38.7	0.0	0.0	0.0	10.1
Total:					<u>21.8</u>	<u>1.4</u>	<u>23.2</u>	<u>116.3</u>
Promedio:	17.7	26.2	21.6	62.4				

Estación: Mesitas de Santa Inés
Año : 2014

Dpto: Cundinamarca
Mpio: Cachipay

Latitud : 4° 43' N
Longitud: 74° 27' W
Altitud: 1340 m

Septiembre	Temperatura (°C)			Hum. Rel.(%)	Precipitación (mm)			Brillo Sol.(h)
	Min.	Máx.	Med.		Día	Noche	Total	
1	19.6	29.5	23.5	45.0	0.0	0.0	0.0	6.3
2	19.5	26.0	21.2	62.0	0.4	0.0	0.4	0.1
3	17.4	28.5	22.0	57.7	0.0	0.7	0.7	3.8
4	17.0	27.6	22.0	56.3	0.0	0.0	0.0	5.2
5	18.3	26.5	21.0	64.7	0.0	0.0	0.0	4.5
6	18.5	26.3	21.8	56.0	0.0	0.0	0.0	2.0
7	19.0	24.1	20.7	65.3	0.0	0.0	0.0	1.1
8	16.4	26.2	20.2	63.7	0.0	0.0	0.0	4.0
9	17.5	29.5	22.9	45.0	0.0	0.0	0.0	7.7
10	18.4	27.5	23.2	51.7	0.0	0.0	0.0	1.2
11	19.0	26.5	22.1	64.0	0.0	0.0	0.0	2.5
12	18.2	27.0	21.5	66.7	0.0	0.0	0.0	2.9
13	18.5	26.2	20.9	71.7	0.0	0.0	0.0	2.8
14	18.2	28.5	22.6	64.7	0.0	0.0	0.0	4.3
15	18.0	25.5	21.2	70.7	0.0	0.0	0.0	2.9
16	16.4	27.2	22.2	59.3	0.4	0.0	0.4	7.3
17	18.4	27.5	22.2	58.0	0.0	1.0	1.0	3.9
18	17.0	26.5	20.7	72.7	0.0	0.4	0.4	4.7
19	17.4	26.6	22.4	56.3	0.1	19.0	19.1	4.0
20	16.5	25.4	21.0	71.0	0.0	0.7	0.7	2.4
21	18.4	27.0	21.0	76.7	0.0	0.0	0.0	3.6
22	17.5	26.0	21.6	71.3	2.7	4.6	7.3	3.7
23	18.0	26.5	21.5	64.3	0.0	0.0	0.0	4.8
24	17.5	24.8	21.3	68.0	4.1	0.0	4.1	5.6
25	17.0	28.5	23.3	53.3	0.0	0.0	0.0	4.5
26	18.8	28.6	22.6	57.0	0.0	0.0	0.0	6.1
27	17.8	26.5	21.8	68.7	0.0	0.0	0.0	5.3
28	19.0	29.2	23.5	47.7	0.0	0.0	0.0	9.5
29	18.6	29.5	24.0	44.3	0.0	0.0	0.0	9.9
30	21.5	29.8	25.0	37.0	0.0	0.0	0.0	10.3
31								
Total:					7.7	26.4	34.1	136.9
Promedio:	18.1	27.2	22.0	60.4				

Octubre	Temperatura (°C)			Hum. Rel.(%)	Precipitación (mm)			Brillo Sol.(h)
	Min.	Máx.	Med.		Día	Noche	Total	
1	20.0	28.0	24.5	45.0	0.0	0.0	0.0	4.9
2	18.8	26.0	22.0	60.7	0.0	0.0	0.0	2.6
3	18.3	26.2	22.1	61.7	0.0	3.5	3.5	8.5
4	17.9	28.4	23.8	53.3	0.0	0.0	0.0	2.2
5	20.0	27.0	24.0	65.3	0.0	17.1	17.1	0.0
6	18.0	26.0	20.8	79.3	0.6	0.1	0.7	0.0
7	19.3	26.5	21.6	68.0	0.0	0.0	0.0	1.9
8	18.5	23.0	19.3	86.0	25.2	5.8	31.0	0.3
9	17.5	21.1	19.0	92.7	1.9	0.0	1.9	0.0
10	17.8	22.5	20.0	90.0	0.4	0.0	0.4	0.0
11	18.5	21.3	19.4	81.7	1.5	-0.0	1.5	0.0
12	19.5	26.0	21.4	60.3	0.0	13.7	13.7	0.7
13	18.1	25.5	21.4	72.0	0.0	0.0	0.0	1.6
14	17.4	26.5	21.8	66.3	0.3	0.0	0.3	3.4
15	18.5	26.3	21.6	62.0	0.0	0.0	0.0	3.6
16	18.5	26.0	21.7	63.3	0.0	0.0	0.0	3.4
17	19.0	27.0	23.2	60.0	0.0	1.8	1.8	3.0
18	18.5	24.5	20.8	78.3	4.2	22.8	27.0	0.8
19	16.7	25.0	20.3	79.0	6.9	2.2	9.1	1.7
20	18.3	23.5	19.1	87.0	5.0	0.0	5.0	2.2
21	17.1	27.0	22.2	60.0	0.0	0.6	0.6	10.7
22	18.0	24.5	20.5	81.0	5.1	0.0	5.1	2.4
23	17.5	27.5	22.6	64.0	0.0	0.0	0.0	6.0
24	18.3	24.5	20.6	70.7	26.4	0.0	26.4	3.1
25	18.6	27.5	21.6	73.7	0.0	11.3	11.3	2.5
26	17.8	22.9	19.9	83.7	0.9	-0.0	0.9	1.0
27	18.6	25.0	20.8	87.3	5.0	0.0	5.0	3.3
28	16.9	25.5	21.8	74.3	0.0	0.0	0.0	4.3
29	17.5	24.3	20.2	75.7	7.9	6.9	14.8	2.2
30	17.5	26.0	19.8	81.7	4.5	2.3	6.8	2.9
31	17.3	25.0	20.5	83.3	0.0	0.0	0.0	5.0
Total:					95.8	88.1	183.9	84.2
Promedio:	18.2	25.4	21.2	72.5				

Estación: Mesitas de Santa Inés
Año : 2014

Dpto: Cundinamarca
Mpio: Cachipay

Latitud : 4° 43' N
Longitud: 74° 27' W
Altitud: 1340 m

Noviembre	Temperatura (°C)			Hum. Rel.(%)	Precipitación (mm)			Brillo Sol.(h)
	Min.	Máx.	Med.		Día	Noche	Total	
1	15.6	23.7	19.8	85.3	21.6	0.0	21.6	2.3
2	17.9	24.7	20.7	83.3	0.0	0.0	0.0	4.0
3	17.5	26.5	20.6	75.3	0.0	0.0	0.0	4.3
4	19.0	25.0	21.4	75.0	0.0	0.0	0.0	2.3
5	19.4	23.5	19.6	93.0	36.4	0.0	36.4	0.7
6	18.6	25.8	20.6	86.3	15.7	0.0	15.7	3.0
7	19.0	26.8	21.7	84.3	0.0	13.7	13.7	5.6
8	18.2	25.5	20.6	83.7	5.0	3.2	8.2	2.6
9	18.5	24.5	20.6	85.7	2.2	22.4	24.6	2.0
10	17.5	24.5	19.6	85.0	17.1	1.8	18.9	2.0
11	17.6	23.8	19.8	90.7	2.0	0.0	2.0	3.3
12	17.3	22.9	18.9	90.3	10.6	0.0	10.6	1.3
13	17.2	23.3	20.4	85.7	0.0	0.2	0.2	3.1
14	17.9	23.5	20.4	90.0	0.0	0.0	0.0	1.2
15	16.4	24.0	20.7	80.3	2.3	0.4	2.7	4.4
16	17.5	21.5	18.6	91.7	0.4	0.0	0.4	0.2
17	17.0	26.0	21.9	68.7	0.0	0.0	0.0	7.8
18	18.5	27.0	20.8	71.3	1.1	0.5	1.6	5.4
19	18.0	25.5	20.2	82.3	0.6	0.0	0.6	2.7
20	17.4	24.5	19.6	90.7	20.2	3.3	23.5	2.9
21	17.9	24.3	19.9	85.3	0.6	0.0	0.6	0.7
22	17.2	24.5	20.8	85.7	25.3	0.0	25.3	2.7
23	17.5	25.0	21.4	79.3	0.0	0.0	0.0	2.2
24	17.9	24.5	21.3	79.7	0.0	0.0	0.0	3.7
25	17.9	24.4	21.0	88.7	0.0	0.0	0.0	2.4
26	17.8	25.5	21.4	84.3	7.6	-0.0	7.6	2.8
27	17.7	24.0	21.0	87.7	0.0	0.0	0.0	2.4
28	16.8	26.5	21.3	64.0	0.0	0.0	0.0	4.1
29	17.5	26.0	22.3	64.0	0.0	0.0	0.0	4.4
30	19.0	26.5	21.9	67.7	0.0	0.0	0.0	4.8
31								
Total:					168.7	45.5	214.2	91.3
Promedio:	17.8	24.8	20.6	82.2				

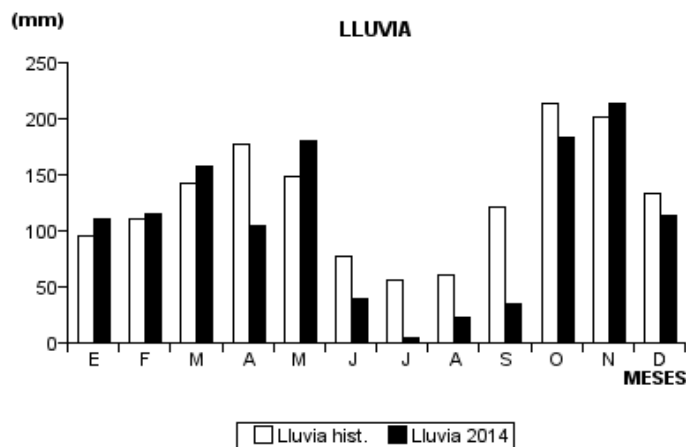
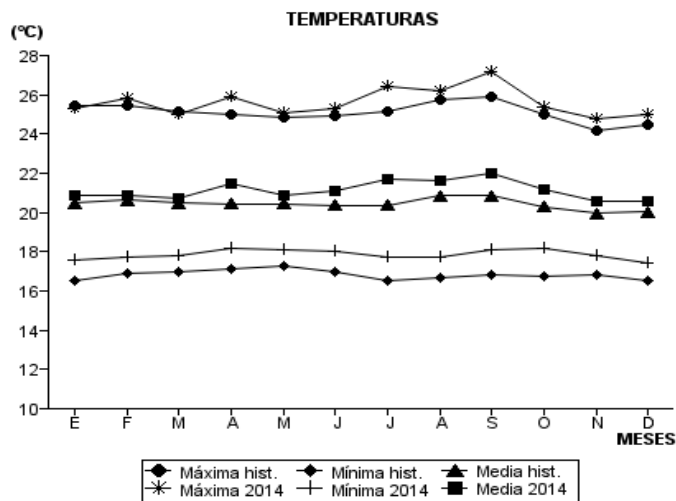
Diciembre	Temperatura (°C)			Hum. Rel.(%)	Precipitación (mm)			Brillo Sol.(h)
	Min.	Máx.	Med.		Día	Noche	Total	
1	18.5	26.5	22.3	63.3	0.0	0.0	0.0	4.0
2	18.0	27.0	22.5	60.7	0.0	0.0	0.0	7.2
3	17.1	27.5	22.1	51.7	0.0	0.0	0.0	7.5
4	17.0	26.0	21.4	80.0	0.0	0.0	0.0	5.9
5	18.4	24.5	18.9	88.0	15.4	0.0	15.4	1.9
6	17.2	22.2	18.8	82.3	0.7	0.0	0.7	0.4
7	17.2	23.0	19.0	90.0	4.8	0.5	5.3	0.6
8	17.9	26.0	20.5	90.0	2.6	1.5	4.1	2.4
9	17.8	22.4	18.5	95.0	3.4	0.0	3.4	0.8
10	17.0	24.5	20.8	72.3	0.0	0.7	0.7	0.5
11	17.3	20.7	19.1	88.7	0.4	0.1	0.5	0.0
12	17.6	25.5	20.7	79.3	0.0	0.0	0.0	2.5
13	17.8	24.0	21.1	80.3	9.3	1.6	10.9	1.1
14	17.9	22.9	18.8	89.0	21.4	0.3	21.7	2.1
15	16.5	23.5	19.8	85.3	0.0	0.0	0.0	4.1
16	18.4	24.5	20.6	86.7	1.2	0.0	1.2	1.3
17	17.0	24.5	20.7	82.3	0.8	12.5	13.3	1.0
18	17.4	24.3	20.8	86.0	0.0	11.0	11.0	2.3
19	17.0	25.8	20.2	85.0	1.8	0.1	1.9	4.7
20	18.5	25.5	19.8	86.3	15.6	0.0	15.6	2.0
21	18.4	24.0	20.2	88.7	7.5	-0.0	7.5	1.5
22	16.5	25.5	20.3	71.0	0.0	0.0	0.0	7.5
23	16.9	26.5	21.6	55.3	0.0	0.0	0.0	9.4
24	17.9	26.3	22.1	66.7	0.0	0.0	0.0	4.9
25	18.0	24.0	21.0	83.0	0.0	0.0	0.0	2.4
26	16.5	26.0	22.6	52.7	0.0	0.0	0.0	5.9
27	17.7	27.5	22.3	64.7	0.0	0.0	0.0	6.1
28	17.5	26.0	21.8	67.3	0.0	0.0	0.0	4.7
29	15.5	26.0	19.5	71.0	0.0	0.0	0.0	6.4
30	16.8	26.5	20.6	73.7	0.0	0.0	0.0	7.6
31	17.0	27.0	20.8	75.0	0.0	0.0	0.0	5.9
Total:					84.9	28.3	113.2	114.6
Promedio:	17.4	25.0	20.6	77.1				

Estación: Mesitas de Santa Inés
 Año : 2014

Dpto: Cundinamarca
 Mpio: Cachipay

Latitud : 4° 43' N
 Longitud: 74° 27' W
 Altitud: 1340 m

MES	TEMPERATURA (°C)					PRECIPITACIÓN			
	Mín. Med.	Máx. Med.	Media	Max. Abs.	Mín. Abs.	Hum. Rel.(%)	Total mm.	Dias Lluvia	Brillo Sol.(h)
Enero	17.6	25.3	20.9	28.0	16.0	79.0	110.8	17	97.0
Febrero	17.7	25.8	20.9	28.0	16.0	80.4	114.9	14	84.7
Marzo	17.8	25.0	20.7	28.6	16.8	81.5	157.7	19	89.8
Abril	18.2	25.9	21.5	28.4	16.6	71.7	104.4	15	116.8
Mayo	18.1	25.1	20.9	26.6	16.6	77.6	180.6	16	78.6
Junio	18.0	25.3	21.1	28.0	16.4	71.9	40.1	9	79.9
Julio	17.7	26.4	21.7	28.5	16.4	65.4	4.0	7	138.3
Agosto	17.7	26.2	21.6	29.5	16.4	62.4	23.2	7	116.3
Septiembre	18.1	27.2	22.0	29.8	16.4	60.4	34.1	9	136.9
Octubre	18.2	25.4	21.2	28.4	16.7	72.5	183.9	21	84.2
Noviembre	17.8	24.8	20.6	27.0	15.6	82.2	214.2	18	91.3
Diciembre	17.4	25.0	20.6	27.5	15.5	77.1	113.2	15	114.6
Promedio:	17.9	25.6	21.1			73.5			
Absoluta:				29.8	15.5				
Total:							1281.1	167	1228.4



Estación: Misiones
Año : 2014

Dpto: Cundinamarca
Mpio: El Colegio

Latitud : 4° 33' N
Longitud: 74° 26' W
Altitud: 1540 m

Enero	Temperatura (°C)			Hum. Rel.(%)	Precipitación (mm)			Brillo Sol.(h)
	Min.	Máx.	Med.		Día	Noche	Total	
1	18.5	24.5	20.6	67.0	7.4	0.0	7.4	
2	18.4	23.0	20.6	71.0	0.0	0.0	0.0	
3	18.5	22.5	19.9	81.3	0.6	0.0	0.6	
4	18.6	24.0	20.9	74.3	0.0	0.0	0.0	
5	19.3	24.5	21.8	67.7	0.0	4.3	4.3	
6	17.0	21.5	19.2	78.3	15.2	6.5	21.7	
7	16.5	21.0	18.5	89.7	5.7	21.4	27.1	
8	16.8	20.5	18.3	89.0	16.4	3.8	20.2	
9	17.0	23.0	19.2	83.3	0.7	0.0	0.7	
10	16.7	22.5	18.6	82.7	0.0	0.0	0.0	
11	17.6	22.4	18.9	86.3	0.0	0.3	0.3	
12	17.3	23.4	20.0	78.0	0.0	0.0	0.0	
13	18.0	23.5	20.0	66.7	0.0	0.0	0.0	
14	18.8	22.5	20.3	60.0	0.0	0.0	0.0	
15	18.9	25.0	21.2	56.7	0.0	0.0	0.0	
16	17.5	23.0	19.8	73.3	0.0	0.0	0.0	
17	18.6	25.5	21.0	62.7	0.0	0.0	0.0	
18	19.8	23.3	21.3	62.7	0.0	0.0	0.0	
19	19.5	22.5	20.3	71.7	0.4	0.0	0.4	
20	18.3	25.0	21.6	69.0	0.0	0.0	0.0	
21	19.2	26.3	21.0	68.3	0.0	0.0	0.0	
22	18.8	24.5	20.2	77.7	0.0	0.0	0.0	
23	17.6	25.4	20.4	70.7	0.0	0.0	0.0	
24	18.3	25.0	21.2	72.3	0.0	4.3	4.3	
25	18.5	24.8	20.9	74.7	0.0	0.0	0.0	
26	18.3	24.0	20.6	78.7	0.0	0.0	0.0	
27	17.7	25.4	20.4	72.0	0.0	0.0	0.0	
28	18.0	25.0	19.9	84.7	0.0	0.0	0.0	
29	18.4	25.5	20.7	75.0	0.0	4.9	4.9	
30	17.4	23.6	20.3	73.3	19.7	0.0	19.7	
31	18.2	23.0	20.6	69.0	0.0	0.0	0.0	
Total:					66.1	45.5	111.6	
Promedio:	18.1	23.7	20.3	73.8				

Febrero	Temperatura (°C)			Hum. Rel.(%)	Precipitación (mm)			Brillo Sol.(h)
	Min.	Máx.	Med.		Día	Noche	Total	
1	18.8	26.0	22.5	60.0	0.0	0.0	0.0	
2	19.0	25.0	21.4	72.3	0.0	0.0	0.0	
3	17.4	24.5	20.6	71.7	0.0	0.0	0.0	
4	18.8	24.0	21.0	75.0	0.0	0.0	0.0	
5	18.0	24.5	20.3	78.3	0.8	4.7	5.5	
6	17.6	25.0	20.2	71.0	0.0	10.9	10.9	
7	16.5	23.5	20.4	71.3	0.0	11.7	11.7	
8	17.6	22.5	20.5	73.3	0.0	0.0	0.0	
9	19.4	24.0	21.5	63.0	0.0	0.0	0.0	
10	19.5	24.3	21.4	70.7	0.0	0.0	0.0	
11	19.8	25.0	21.8	60.7	0.0	0.0	0.0	
12	19.0	24.6	21.4	64.3	0.0	0.0	0.0	
13	19.2	24.0	21.1	75.7	0.3	7.1	7.4	
14	17.5	25.3	20.5	68.0	0.0	0.0	0.0	
15	19.0	25.5	21.7	64.3	0.0	0.0	0.0	
16	18.9	24.8	20.5	70.0	10.6	0.0	10.6	
17	19.0	25.0	21.9	69.0	0.0	13.0	13.0	
18	17.5	23.4	20.8	76.7	0.0	74.8	74.8	
19	17.0	25.3	20.5	79.3	0.0	0.0	0.0	
20	18.4	24.5	20.8	74.0	70.4	3.6	74.0	
21	18.2	22.3	20.2	76.7	4.4	0.0	4.4	
22	18.8	22.4	19.8	76.7	3.0	1.4	4.4	
23	18.4	22.5	20.6	75.3	0.9	0.0	0.9	
24	18.8	24.6	20.9	77.0	0.0	0.0	0.0	
25	18.5	22.0	19.6	82.3	27.4	0.0	27.4	
26	18.0	21.3	19.3	81.0	23.9	-0.0	23.9	
27	17.5	22.7	19.9	73.7	29.6	1.0	30.6	
28	18.0	21.0	19.5	70.3	0.5	1.0	1.5	
29								
30								
31								
Total:					171.8	129.2	301.0	
Promedio:	18.4	23.9	20.7	72.2				

Estación: Misiones
Año : 2014

Dpto: Cundinamarca
Mpio: El Colegio

Latitud : 4° 33' N
Longitud: 74° 26' W
Altitud: 1540 m

Marzo	Temperatura (°C)			Hum. Rel.(%)	Precipitación (mm)			Brillo Sol.(h)
	Min.	Máx.	Med.		Día	Noche	Total	
1	18.0	24.0	20.0	74.7	0.0	8.3	8.3	
2	17.5	22.6	19.7	75.0	0.5	0.0	0.5	
3	17.9	23.5	19.4	80.0	0.0	12.2	12.2	
4	16.8	23.0	19.6	78.7	0.0	40.0	40.0	
5	18.0	21.5	19.4	84.7	0.7	3.6	4.3	
6	17.6	22.0	20.0	71.7	1.0	0.0	1.0	
7	18.5	24.1	20.8	72.0	0.5	4.8	5.3	
8	17.5	23.5	20.2	72.7	0.0	0.0	0.0	
9	17.3	22.8	20.0	77.0	0.0	0.0	0.0	
10	17.6	22.5	19.3	83.3	5.0	6.0	11.0	
11	18.0	23.5	19.8	78.7	0.8	0.0	0.8	
12	18.5	23.5	20.0	80.0	2.9	0.0	2.9	
13	18.4	22.6	19.6	85.7	6.5	0.0	6.5	
14	18.5	24.5	20.6	73.3	0.0	0.0	0.0	
15	18.7	20.0	19.2	82.7	2.4	0.0	2.4	
16	18.4	22.7	19.7	83.3	0.2	0.0	0.2	
17	19.3	24.0	21.2	64.0	1.6	0.0	1.6	
18	18.4	23.0	20.0	78.7	0.0	0.2	0.2	
19	19.0	24.5	20.7	66.7	0.0	0.0	0.0	
20	19.5	26.0	22.3	57.3	0.0	0.0	0.0	
21	19.6	25.8	22.2	62.3	0.0	0.0	0.0	
22	19.5	24.5	21.8	65.0	0.0	0.0	0.0	
23	18.4	25.0	21.4	69.3	0.0	0.0	0.0	
24	19.0	24.0	21.2	66.0	0.2	1.8	2.0	
25	18.8	23.5	20.3	77.7	0.0	0.0	0.0	
26	17.6	21.8	19.5	80.7	4.9	8.0	12.9	
27	17.3	24.6	20.6	76.0	0.0	0.0	0.0	
28	19.4	27.0	22.4	57.0	0.0	0.0	0.0	
29	19.0	28.0	23.2	58.7	0.0	0.0	0.0	
30	19.3	25.5	21.8	69.7	2.5	0.0	2.5	
31	18.4	25.1	20.0	69.7	10.6	0.6	11.2	
Total:					40.3	85.5	125.8	
Promedio:	18.4	23.8	20.5	73.3				

Abril	Temperatura (°C)			Hum. Rel.(%)	Precipitación (mm)			Brillo Sol.(h)
	Min.	Máx.	Med.		Día	Noche	Total	
1	18.3	25.0	21.2	59.7	0.0	0.0	0.0	
2	19.5	24.9	22.1	66.3	0.0	0.0	0.0	
3	19.0	23.1	19.7	89.0	2.8	0.0	2.8	
4	18.4	27.5	22.1	70.3	0.0	0.0	0.0	
5	18.0	24.7	20.5	80.7	2.8	0.0	2.8	
6	19.2	25.4	21.8	64.7	0.0	0.0	0.0	
7	18.4	23.3	20.8	76.3	0.0	0.0	0.0	
8	19.0	24.3	20.2	87.0	7.4	0.0	7.4	
9	18.4	25.4	21.4	75.7	0.0	0.0	0.0	
10	18.8	23.0	21.0	71.7	0.0	0.0	0.0	
11	19.2	25.3	21.8	70.0	0.0	0.0	0.0	
12	17.8	24.6	21.3	67.3	0.0	0.0	0.0	
13	19.2	27.2	22.1	63.7	0.0	0.0	0.0	
14	19.8	25.2	21.2	67.7	0.0	0.0	0.0	
15	17.4	21.2	19.1	85.3	2.3	2.6	4.9	
16	16.8	24.2	20.2	78.0	0.0	7.4	7.4	
17	17.0	21.5	19.0	87.7	0.4	0.0	0.4	
18	18.6	24.0	21.1	61.0	0.3	0.6	0.9	
19	16.8	22.4	19.4	87.7	4.0	0.2	4.2	
20	17.6	24.5	20.3	83.0	0.0	0.0	0.0	
21	19.6	22.2	20.5	69.7	0.2	0.2	0.4	
22	18.2	21.4	19.7	83.0	2.4	0.0	2.4	
23	18.6	24.9	21.8	66.0	0.0	27.1	27.1	
24	15.4	20.4	17.6	92.3	1.0	0.0	1.0	
25	16.6	25.8	21.2	73.7	0.0	2.0	2.0	
26	16.8	23.0	20.0	83.7	6.2	0.0	6.2	
27	18.2	23.7	20.8	82.7	5.7	0.0	5.7	
28	16.2	23.0	19.2	79.3	0.8	4.1	4.9	
29	16.4	22.8	19.1	88.3	1.3	1.3	2.6	
30	18.0	24.2	21.2	78.0	0.0	3.3	3.3	
31								
Total:					37.6	48.8	86.4	
Promedio:	18.0	23.9	20.6	76.3				

Estación: Misiones
Año : 2014

Dpto: Cundinamarca
Mpio: El Colegio

Latitud : 4° 33' N
Longitud: 74° 26' W
Altitud: 1540 m

Mayo	Temperatura (°C)			Hum. Rel.(%)	Precipitación (mm)			Brillo Sol.(h)
	Min.	Máx.	Med.		Día	Noche	Total	
1	16.6	23.3	20.3	79.0	5.3	0.0	5.3	
2	18.4	24.3	20.5	76.3	2.3	0.0	2.3	
3	17.0	23.5	19.8	91.0	0.0	0.0	0.0	
4	18.6	23.7	20.4	82.0	0.0	0.0	0.0	
5	19.0	23.5	21.1	77.7	0.0	0.0	0.0	
6	18.8	24.0	20.2	89.7	12.0	0.0	12.0	
7	17.0	23.2	19.1	90.0	5.6	0.9	6.5	
8	18.2	22.4	19.8	89.7	0.8	78.1	78.9	
9	16.2	22.0	18.1	91.7	2.5	0.0	2.5	
10	17.4	22.3	19.4	87.0	8.4	16.2	24.6	
11	17.2	21.2	18.2	95.0	16.2	7.0	23.2	
12	17.4	24.0	19.9	86.7	0.4	0.0	0.4	
13	17.8	23.9	20.5	82.0	0.0	0.0	0.0	
14	19.6	23.1	21.1	78.0	0.0	0.0	0.0	
15	18.6	23.6	20.2	82.7	4.2	0.0	4.2	
16	17.4	22.5	20.3	76.0	0.0	0.0	0.0	
17	17.5	20.9	19.4	84.3	17.0	0.0	17.0	
18	17.8	21.3	19.1	80.7	0.5	-0.0	0.5	
19	17.6	22.0	19.0	83.0	0.0	0.0	0.0	
20	19.0	24.6	20.9	68.3	0.0	0.0	0.0	
21	18.0	23.8	20.3	76.7	0.0	5.6	5.6	
22	16.4	24.0	20.3	80.0	0.0	1.9	1.9	
23	17.2	24.7	20.9	75.7	0.0	0.0	0.0	
24	16.2	24.4	20.7	80.3	0.0	0.0	0.0	
25	18.2	24.5	20.8	65.3	0.0	0.0	0.0	
26	18.7	25.4	21.0	70.3	0.0	0.0	0.0	
27	17.0	22.3	19.2	84.3	1.5	-0.0	1.5	
28	18.6	23.3	20.3	80.3	0.0	0.0	0.0	
29	18.8	22.5	20.0	84.0	0.5	0.0	0.5	
30	18.0	23.3	20.2	71.7	2.3	0.0	2.3	
31	18.2	23.5	21.1	77.0	0.0	0.0	0.0	
Total:					79.5	109.7	189.2	
Promedio:	17.8	23.3	20.1	81.2				

Junio	Temperatura (°C)			Hum. Rel.(%)	Precipitación (mm)			Brillo Sol.(h)
	Min.	Máx.	Med.		Día	Noche	Total	
1	19.2	23.0	20.8	78.7	0.0	0.0	0.0	
2	18.5	22.8	19.9	89.3	1.0	0.0	1.0	
3	18.0	23.0	20.2	85.3	0.0	1.5	1.5	
4	17.2	21.4	19.7	86.7	1.2	0.0	1.2	
5	18.2	24.1	20.6	79.0	0.0	0.0	0.0	
6	17.4	22.8	20.7	73.0	0.0	1.3	1.3	
7	19.4	22.1	20.2	76.7	1.2	0.0	1.2	
8	17.8	22.8	20.1	81.0	1.8	-0.0	1.8	
9	18.6	24.0	20.7	78.7	0.0	0.0	0.0	
10	17.0	24.8	19.2	91.0	0.0	0.0	0.0	
11	16.2	24.5	20.8	72.3	0.0	0.0	0.0	
12	18.8	24.8	20.9	72.3	0.0	0.0	0.0	
13	19.4	24.1	20.2	86.3	0.0	0.8	0.8	
14	17.2	24.6	19.5	77.7	10.7	0.3	11.0	
15	18.5	22.3	20.4	67.7	0.0	0.0	0.0	
16	18.0	23.8	19.6	72.7	0.0	0.0	0.0	
17	18.2	22.3	19.4	83.0	0.0	0.0	0.0	
18	17.6	22.6	18.6	85.7	3.3	0.0	3.3	
19	17.2	21.5	17.9	86.0	3.9	0.0	3.9	
20	17.5	21.3	18.8	83.3	0.0	0.0	0.0	
21	18.2	24.5	20.2	68.7	0.0	0.0	0.0	
22	17.6	24.4	20.4	75.3	0.0	0.8	0.8	
23	18.2	25.6	21.7	74.0	0.0	0.0	0.0	
24	18.8	23.3	20.7	77.0	3.6	-0.0	3.6	
25	17.2	20.0	17.6	94.3	13.3	0.0	13.3	
26	16.4	23.1	20.5	60.7	0.6	0.0	0.6	
27	19.0	23.6	21.0	77.0	0.0	0.0	0.0	
28	16.8	23.0	20.1	76.7	0.0	0.0	0.0	
29	17.9	24.3	20.5	81.0	0.0	0.0	0.0	
30	19.0	23.8	21.0	66.7	0.3	0.0	0.3	
31								
Total:					40.9	4.7	45.6	
Promedio:	18.0	23.3	20.1	78.6				

Estación: Misiones
Año : 2014

Dpto: Cundinamarca
Mpio: El Colegio

Latitud : 4° 33' N
Longitud: 74° 26' W
Altitud: 1540 m

Julio	Temperatura (°C)			Hum. Rel.(%)	Precipitación (mm)			Brillo Sol.(h)
	Min.	Máx.	Med.		Día	Noche	Total	
1	18.0	25.7	21.8	65.0	0.0	0.0	0.0	
2	16.6	23.7	19.7	85.0	0.0	0.0	0.0	
3	18.4	24.0	21.0	71.3	0.0	0.0	0.0	
4	18.5	23.0	20.0	79.3	2.4	0.4	2.8	
5	18.0	25.5	21.6	63.3	0.0	0.0	0.0	
6	19.2	23.5	20.6	77.3	0.0	1.3	1.3	
7	19.0	24.2	20.9	69.3	0.4	0.0	0.4	
8	16.8	23.1	19.3	84.7	0.7	0.4	1.1	
9	17.2	23.8	19.8	69.7	7.2	0.0	7.2	
10	17.6	24.5	20.5	71.7	0.4	0.0	0.4	
11	17.0	21.5	19.0	87.3	0.0	0.0	0.0	
12	16.8	24.2	19.6	75.0	0.2	0.0	0.2	
13	16.6	24.3	21.4	71.3	0.0	0.2	0.2	
14	17.4	23.7	21.0	69.3	0.0	0.0	0.0	
15	17.2	24.3	20.5	74.0	0.0	0.0	0.0	
16	18.4	26.0	21.4	65.3	0.1	0.0	0.1	
17	19.0	23.7	20.4	64.3	0.0	0.0	0.0	
18	17.4	24.4	21.3	65.3	0.0	0.0	0.0	
19	17.6	24.3	20.8	67.0	0.0	0.0	0.0	
20	17.4	23.8	20.8	67.3	0.0	0.0	0.0	
21	17.0	24.8	21.2	66.3	0.0	0.0	0.0	
22	18.0	25.3	21.3	66.7	0.0	0.0	0.0	
23	17.8	24.4	21.1	71.3	0.0	0.0	0.0	
24	18.6	26.0	21.3	65.3	0.0	0.0	0.0	
25	18.8	26.2	21.8	59.3	0.0	0.0	0.0	
26	18.6	25.9	22.3	56.0	0.0	0.2	0.2	
27	19.2	24.1	21.0	68.7	0.0	0.0	0.0	
28	18.2	25.2	21.6	63.3	0.0	0.0	0.0	
29	16.8	24.4	20.9	68.0	0.0	0.0	0.0	
30	16.2	24.8	20.8	73.3	0.0	0.0	0.0	
31	17.2	25.5	21.2	70.0	0.0	0.0	0.0	
Total:					11.4	2.5	13.9	
Promedio:	17.8	24.4	20.8	70.0				

Agosto	Temperatura (°C)			Hum. Rel.(%)	Precipitación (mm)			Brillo Sol.(h)
	Min.	Máx.	Med.		Día	Noche	Total	
1	17.2	26.4	21.8	60.7	0.0	0.4	0.4	
2	16.6	23.0	18.5	87.0	0.4	0.0	0.4	
3	16.8	24.3	20.2	70.7	0.0	0.0	0.0	
4	17.6	25.3	21.0	66.3	0.0	0.0	0.0	
5	16.9	22.0	18.4	88.7	0.4	0.7	1.1	
6	17.0	23.6	19.4	80.3	0.4	-0.0	0.4	
7	17.4	24.0	20.2	73.3	0.2	0.0	0.2	
8	18.4	25.0	19.9	66.7	4.9	0.1	5.0	
9	16.6	23.8	20.0	75.7	0.4	-0.0	0.4	
10	17.8	24.5	19.6	73.0	3.7	0.2	3.9	
11	18.8	24.8	21.6	70.0	0.0	0.0	0.0	
12	18.4	25.0	20.8	75.0	0.0	0.0	0.0	
13	16.5	23.8	19.9	78.7	0.7	0.9	1.6	
14	16.2	23.6	20.2	65.0	0.0	0.0	0.0	
15	17.6	25.7	21.6	58.0	0.0	0.0	0.0	
16	18.3	24.0	21.0	60.7	0.0	0.0	0.0	
17	17.0	24.3	20.7	71.3	0.0	0.2	0.2	
18	17.4	21.7	18.8	80.0	4.2	-0.0	4.2	
19	16.0	21.8	18.6	71.0	0.2	0.0	0.2	
20	15.6	25.2	20.7	57.3	0.0	0.0	0.0	
21	17.0	24.8	21.5	57.0	0.0	0.0	0.0	
22	17.5	25.8	21.7	55.0	0.0	0.0	0.0	
23	19.0	23.9	21.0	69.7	0.0	0.0	0.0	
24	17.8	24.9	21.4	73.7	0.0	0.0	0.0	
25	18.1	21.3	19.4	89.0	0.7	-0.0	0.7	
26	17.2	22.2	19.2	77.3	2.8	0.0	2.8	
27	18.6	21.4	18.8	85.0	0.8	0.0	0.8	
28	18.3	23.4	20.1	73.0	0.6	1.0	1.6	
29	17.2	25.5	21.2	67.7	0.0	0.0	0.0	
30	17.5	27.2	22.6	42.7	0.0	0.0	0.0	
31	18.6	28.3	23.4	44.3	0.0	0.0	0.0	
Total:					20.4	3.5	23.9	
Promedio:	17.4	24.2	20.4	69.8				

Estación: Misiones
Año : 2014

Dpto: Cundinamarca
Mpio: El Colegio

Latitud : 4° 33' N
Longitud: 74° 26' W
Altitud: 1540 m

Septiembre	Temperatura (°C)			Hum. Rel.(%)	Precipitación (mm)			Brillo Sol.(h)
	Min.	Máx.	Med.		Día	Noche	Total	
1	19.5	27.0	23.0	50.3	0.0	0.0	0.0	
2	19.8	24.6	21.1	65.3	0.0	0.0	0.0	
3	18.4	27.0	22.0	67.3	0.0	1.2	1.2	
4	16.4	26.6	21.5	67.0	0.0	0.0	0.0	
5	19.4	24.3	20.8	69.0	10.3	0.0	10.3	
6	19.6	25.0	21.5	58.0	0.0	0.0	0.0	
7	19.0	22.2	20.6	69.0	0.5	0.0	0.5	
8	18.0	22.7	20.1	69.7	0.5	0.0	0.5	
9	17.3	27.7	22.3	51.7	0.0	0.0	0.0	
10	19.4	25.9	22.4	55.3	0.0	0.0	0.0	
11	19.0	23.9	20.4	73.3	2.6	0.0	2.6	
12	17.4	23.8	19.6	84.0	4.3	0.0	4.3	
13	17.8	23.7	20.0	81.7	0.3	1.0	1.3	
14	17.0	26.6	20.9	74.7	0.0	0.0	0.0	
15	18.5	23.2	20.2	79.0	1.1	0.0	1.1	
16	18.0	24.2	20.9	76.3	0.8	0.0	0.8	
17	18.2	24.1	20.8	68.7	0.0	1.7	1.7	
18	16.0	24.0	19.4	85.7	0.8	0.0	0.8	
19	17.8	24.7	20.8	67.7	4.5	5.2	9.7	
20	15.2	24.3	19.8	78.0	0.2	0.3	0.5	
21	17.0	24.8	19.4	88.3	0.6	0.0	0.6	
22	17.5	24.0	20.1	83.7	2.0	0.4	2.4	
23	17.6	23.8	20.6	82.0	0.0	0.0	0.0	
24	17.4	24.4	20.2	80.3	0.0	0.0	0.0	
25	18.2	26.0	21.8	74.0	0.0	0.0	0.0	
26	18.8	27.2	22.9	62.3	0.0	0.0	0.0	
27	18.0	26.1	20.4	73.7	3.6	-0.0	3.6	
28	17.6	27.5	20.2	71.7	6.1	0.0	6.1	
29	18.4	26.5	22.2	62.7	0.0	0.0	0.0	
30	19.0	27.1	22.8	70.0	0.0	0.0	0.0	
31								
Total:					38.2	9.8	48.0	
Promedio:	18.0	25.1	21.0	71.3				

Octubre	Temperatura (°C)			Hum. Rel.(%)	Precipitación (mm)			Brillo Sol.(h)
	Min.	Máx.	Med.		Día	Noche	Total	
1	18.8	25.3	21.6	64.3	0.0	0.0	0.0	
2	17.2	23.6	20.4	79.3	0.0	0.0	0.0	
3	17.6	25.4	20.8	71.0	0.2	0.0	0.2	
4	17.8	25.8	22.2	66.7	0.0	0.0	0.0	
5	19.2	25.4	21.4	88.7	0.5	1.4	1.9	
6	17.0	23.5	19.4	90.3	4.8	0.1	4.9	
7	18.8	23.0	20.5	90.7	1.5	0.8	2.3	
8	15.6	22.3	18.8	87.0	0.1	4.1	4.2	
9	16.4	20.1	17.6	91.3	0.8	0.0	0.8	
10	16.6	21.0	18.4	88.3	1.6	0.2	1.8	
11	15.8	20.3	18.8	77.0	0.0	0.0	0.0	
12	18.4	23.6	20.2	66.7	0.0	7.0	7.0	
13	17.0	22.1	19.2	80.0	5.3	0.0	5.3	
14	17.2	23.0	20.0	69.0	2.5	0.0	2.5	
15	17.4	23.0	20.5	65.0	0.3	0.0	0.3	
16	18.4	24.6	20.8	68.0	0.0	0.0	0.0	
17	19.0	24.4	21.6	68.0	0.0	0.4	0.4	
18	18.7	23.1	19.6	84.0	13.5	34.6	48.1	
19	15.2	22.3	18.8	84.3	5.0	0.5	5.5	
20	17.5	21.8	18.7	82.7	43.7	0.0	43.7	
21	17.9	25.8	20.2	76.3	2.3	1.0	3.3	
22	18.4	23.3	19.5	74.3	3.6	0.0	3.6	
23	18.0	25.8	21.5	56.3	0.0	0.0	0.0	
24	18.2	23.3	20.2	85.0	0.0	2.4	2.4	
25	17.4	23.7	19.5	78.0	5.3	12.4	17.7	
26	16.6	21.3	18.0	92.7	8.6	0.0	8.6	
27	17.0	22.4	19.4	90.0	0.4	0.3	0.7	
28	17.0	25.2	20.3	78.7	0.0	1.0	1.0	
29	17.8	22.7	19.8	77.0	59.6	0.0	59.6	
30	18.2	24.1	19.6	80.7	25.2	1.9	27.1	
31	16.8	23.1	19.8	85.0	0.0	0.8	0.8	
Total:					184.8	68.9	253.7	
Promedio:	17.5	23.4	19.9	78.6				

Estación: Misiones
Año : 2014

Dpto: Cundinamarca
Mpio: El Colegio

Latitud : 4° 33' N
Longitud: 74° 26' W
Altitud: 1540 m

Noviembre	Temperatura (°C)			Hum. Rel.(%)	Precipitación (mm)			Brillo Sol.(h)
	Min.	Máx.	Med.		Día	Noche	Total	
1	16.8	22.7	19.3	87.0	3.0	1.1	4.1	
2	17.8	22.1	19.6	85.0	1.0	0.0	1.0	
3	17.6	25.0	20.3	83.7	0.0	0.0	0.0	
4	19.0	23.8	20.5	74.0	0.4	0.0	0.4	
5	18.4	21.8	19.3	91.7	22.2	8.5	30.7	
6	17.6	23.0	19.7	88.0	0.7	0.0	0.7	
7	18.3	24.9	20.9	79.7	0.0	0.0	0.0	
8	18.0	22.1	19.8	87.0	2.6	3.3	5.9	
9	17.0	23.4	19.5	85.0	0.0	3.5	3.5	
10	16.6	23.2	19.2	82.3	5.5	5.1	10.6	
11	16.5	22.4	18.9	86.7	0.0	0.0	0.0	
12	17.0	20.7	18.0	91.3	4.4	0.0	4.4	
13	17.0	23.0	19.6	86.7	0.4	0.0	0.4	
14	17.4	21.9	19.1	89.7	0.5	19.2	19.7	
15	17.0	22.8	19.4	82.0	0.7	0.0	0.7	
16	17.1	20.6	18.6	84.0	0.0	0.0	0.0	
17	17.9	24.3	19.7	79.7	0.0	0.0	0.0	
18	19.2	24.5	20.6	64.7	0.2	0.3	0.5	
19	17.8	23.9	19.2	85.7	0.9	0.4	1.3	
20	17.2	23.5	19.8	84.3	0.1	12.7	12.8	
21	17.2	22.6	19.5	82.0	4.8	2.9	7.7	
22	16.8	23.7	19.5	84.7	12.8	0.2	13.0	
23	17.0	22.0	19.5	83.3	0.0	0.0	0.0	
24	18.8	23.4	21.2	78.7	0.0	0.0	0.0	
25	18.7	22.2	20.2	82.0	0.0	0.0	0.0	
26	18.2	23.1	19.0	86.3	7.6	0.0	7.6	
27	17.2	22.9	19.4	86.7	0.0	0.0	0.0	
28	17.9	24.2	20.4	71.0	0.0	0.0	0.0	
29	19.1	25.4	22.3	57.3	0.0	0.0	0.0	
30	19.5	23.0	20.4	78.3	0.0	0.0	0.0	
31								
Total:					67.8	57.2	125.0	
Promedio:	17.7	23.1	19.7	82.3				

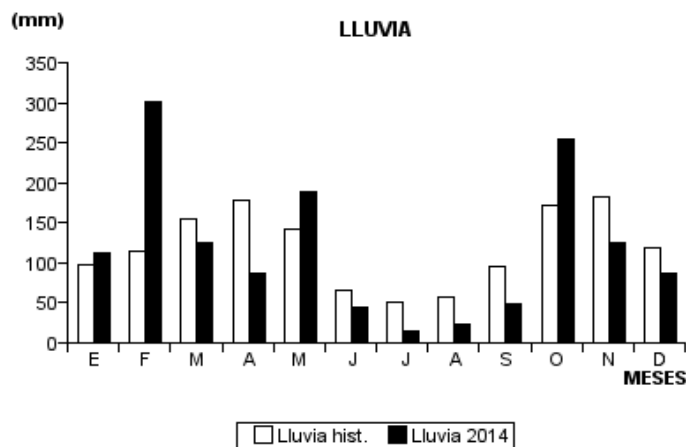
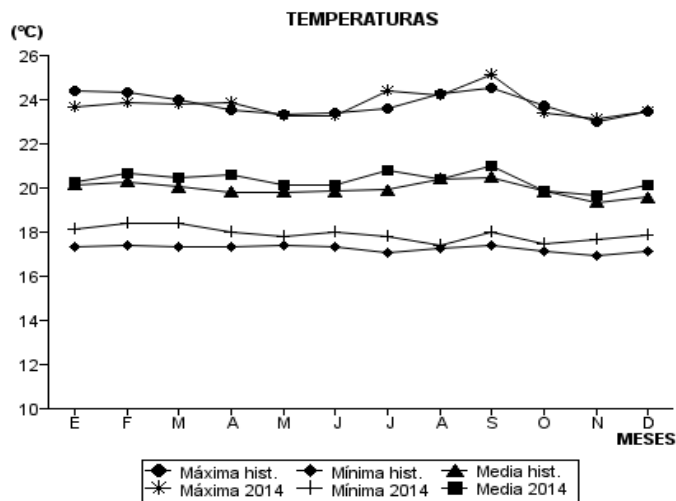
Diciembre	Temperatura (°C)			Hum. Rel.(%)	Precipitación (mm)			Brillo Sol.(h)
	Min.	Máx.	Med.		Día	Noche	Total	
1	18.8	24.7	21.5	71.3	0.0	0.0	0.0	
2	19.9	26.1	21.4	66.0	0.0	0.0	0.0	
3	18.7	25.7	21.3	64.0	0.0	0.0	0.0	
4	18.8	24.4	20.8	84.7	5.0	0.8	5.8	
5	17.7	23.6	20.0	75.0	0.0	0.0	0.0	
6	17.1	21.3	18.3	87.7	5.5	0.0	5.5	
7	17.5	22.5	19.2	83.3	3.2	0.0	3.2	
8	17.4	23.5	19.9	87.7	0.4	2.3	2.7	
9	17.0	19.5	18.2	91.0	6.4	0.0	6.4	
10	17.3	23.9	19.7	75.3	1.8	2.7	4.5	
11	16.5	19.1	17.6	93.7	4.0	-0.0	4.0	
12	17.4	23.5	19.7	79.0	0.3	0.0	0.3	
13	17.7	21.6	18.8	86.7	3.6	4.3	7.9	
14	17.0	22.5	19.0	86.3	0.0	0.0	0.0	
15	16.8	22.7	19.0	82.7	4.9	2.0	6.9	
16	17.2	21.6	18.8	90.7	10.5	4.3	14.8	
17	17.2	22.8	19.8	81.3	0.0	0.0	0.0	
18	17.9	24.1	19.8	85.0	1.2	0.6	1.8	
19	17.8	23.6	20.5	85.7	0.0	8.0	8.0	
20	17.0	22.8	20.1	91.0	0.9	12.0	12.9	
21	17.9	24.0	20.4	83.3	0.0	0.0	0.0	
22	17.8	23.6	20.3	79.7	0.0	0.0	0.0	
23	18.2	25.8	20.5	69.7	0.0	0.0	0.0	
24	19.5	25.9	21.6	69.3	0.0	0.0	0.0	
25	18.4	23.1	20.0	83.7	0.0	0.0	0.0	
26	18.0	24.0	21.5	64.7	0.0	0.0	0.0	
27	19.0	25.7	21.4	67.0	0.0	0.0	0.0	
28	18.2	23.8	20.6	78.0	0.0	0.0	0.0	
29	18.5	24.4	20.7	71.3	0.0	0.0	0.0	
30	18.6	25.0	20.3	74.0	0.6	0.0	0.6	
31	18.4	24.9	21.4	76.7	0.9	-0.0	0.9	
Total:					49.2	37.0	86.2	
Promedio:	17.9	23.5	20.1	79.5				

Estación: Misiones
Año : 2014

Dpto: Cundinamarca
Mpio: El Colegio

Latitud : 4° 33' N
Longitud: 74° 26' W
Altitud: 1540 m

MES	TEMPERATURA (°C)					PRECIPITACIÓN			Brillo Sol.(h)
	Mín. Med.	Máx. Med.	Media	Max. Abs.	Mín. Abs.	Hum. Rel.(%)	Total mm.	Dias Lluvia	
Enero	18.1	23.7	20.3	26.3	16.5	73.8	111.6	12	
Febrero	18.4	23.9	20.7	26.0	16.5	72.2	301.0	15	
Marzo	18.4	23.8	20.5	28.0	16.8	73.3	125.8	19	
Abril	18.0	23.9	20.6	27.5	15.4	76.3	86.4	18	
Mayo	17.8	23.3	20.1	25.4	16.2	81.2	189.2	17	
Junio	18.0	23.3	20.1	25.6	16.2	78.6	45.6	15	
Julio	17.8	24.4	20.8	26.2	16.2	70.0	13.9	10	
Agosto	17.4	24.2	20.4	28.3	15.6	69.8	23.9	16	
Septiembre	18.0	25.1	21.0	27.7	15.2	71.3	48.0	17	
Octubre	17.5	23.4	19.9	25.8	15.2	78.6	253.7	25	
Noviembre	17.7	23.1	19.7	25.4	16.5	82.3	125.0	18	
Diciembre	17.9	23.5	20.1	26.1	16.5	79.5	86.2	16	
Promedio:	17.9	23.8	20.3			75.6			
Absoluta:				28.3	15.2				
Total:							1410.3	198	



Estación: Santa Rosita
Año : 2014

Dpto: Cundinamarca
Mpio: El Peñón

Latitud : 5° 16' N
Longitud: 74° 17' W
Altitud: 1437 m

Enero	Temperatura (°C)			Hum. Rel.(%)	Precipitación (mm)			Brillo Sol.(h)
	Min.	Máx.	Med.		Día	Noche	Total	
1	15.8	26.6	20.4	86.0	0.0	13.0	13.0	3.4
2	15.6	24.8	19.8	87.0	0.0	0.0	0.0	1.3
3	15.9	26.8	20.1	87.0	0.0	4.6	4.6	2.4
4	16.5	26.6	21.5	86.0	0.0	0.0	0.0	4.1
5	16.7	28.2	22.5	83.7	7.0	4.8	11.8	4.0
6	16.5	21.8	17.8	91.0	14.6	5.4	20.0	0.2
7	16.4	24.6	19.6	85.3	0.7	2.9	3.6	1.4
8	17.0	25.0	20.0	82.0	0.0	0.5	0.5	3.3
9	16.9	24.8	20.0	82.3	0.0	18.8	18.8	2.0
10	16.0	24.4	19.6	85.3	13.7	0.3	14.0	1.8
11	16.5	25.8	20.6	84.3	7.6	32.8	40.4	3.2
12	16.6	22.8	19.2	89.7	0.0	8.5	8.5	0.1
13	17.5	25.4	20.8	79.3	0.0	0.0	0.0	1.7
14	16.0	26.8	20.6	77.0	0.0	0.0	0.0	5.0
15	16.3	27.8	19.2	83.7	2.6	0.0	2.6	4.5
16	17.0	27.4	20.9	83.7	5.0	13.3	18.3	5.3
17	16.0	25.8	20.4	84.0	0.0	0.0	0.0	1.7
18	17.0	26.2	20.2	81.7	0.0	0.0	0.0	2.3
19	17.5	26.6	20.6	85.3	24.7	2.4	27.1	0.9
20	16.5	27.4	20.2	82.7	29.2	43.5	72.7	4.7
21	17.0	26.6	21.0	85.3	0.0	17.7	17.7	3.9
22	17.2	25.2	19.2	93.7	3.3	5.6	8.9	1.9
23	16.8	25.0	20.4	83.7	0.0	0.3	0.3	3.1
24	17.0	27.4	21.0	83.0	0.0	0.0	0.0	4.6
25	17.5	25.8	20.2	83.3	0.0	0.0	0.0	4.6
26	17.0	21.8	18.4	93.3	8.1	0.0	8.1	0.9
27	16.2	26.8	19.8	85.7	0.0	12.5	12.5	2.7
28	16.0	25.2	19.3	85.3	13.1	9.0	22.1	1.4
29	15.8	26.0	20.1	85.0	3.4	27.8	31.2	2.8
30	15.4	25.8	19.4	84.3	0.6	0.0	0.6	3.5
31	15.6	25.6	20.6	82.3	0.0	0.0	0.0	2.4
Total:					133.6	223.7	357.3	85.1
Promedio:	16.5	25.7	20.1	84.9				

Febrero	Temperatura (°C)			Hum. Rel.(%)	Precipitación (mm)			Brillo Sol.(h)
	Min.	Máx.	Med.		Día	Noche	Total	
1	16.6	27.2	21.5	80.7	0.0	0.0	0.0	4.0
2	17.2	25.8	19.8	89.0	17.6	0.0	17.6	2.2
3	17.5	26.0	20.4	85.0	0.8	0.4	1.2	2.0
4	17.0	27.4	20.8	79.3	0.0	0.0	0.0	4.3
5	16.7	25.2	20.0	83.3	0.0	0.0	0.0	3.2
6	16.5	26.4	20.4	81.0	0.0	0.0	0.0	4.7
7	16.6	25.8	20.0	85.0	2.4	6.8	9.2	1.3
8	15.8	26.0	20.6	79.7	0.0	0.0	0.0	1.5
9	16.0	27.6	21.2	80.3	0.0	63.0	63.0	2.7
10	15.8	26.2	20.6	84.0	0.0	14.5	14.5	3.5
11	16.0	27.0	21.3	80.7	0.0	2.5	2.5	4.6
12	16.5	27.6	20.5	82.3	2.1	0.5	2.6	5.9
13	16.6	26.8	19.7	86.7	47.7	0.1	47.8	2.9
14	16.2	26.4	20.2	85.0	0.2	0.0	0.2	2.0
15	16.8	28.4	20.8	80.0	0.0	0.9	0.9	4.5
16	15.7	27.0	18.9	82.7	22.1	1.4	23.5	2.8
17	16.0	24.2	19.5	86.7	0.0	0.0	0.0	2.3
18	17.5	26.0	19.4	84.7	47.0	10.0	57.0	2.0
19	17.0	21.8	19.0	87.7	0.0	3.8	3.8	0.0
20	17.3	24.6	20.2	85.7	0.0	0.0	0.0	1.1
21	17.0	26.4	19.0	85.7	32.2	0.0	32.2	0.5
22	16.2	23.8	19.3	89.7	2.5	19.6	22.1	0.6
23	16.8	25.5	19.5	86.3	2.2	3.8	6.0	1.6
24	17.0	26.6	20.4	87.0	1.1	35.6	36.7	2.5
25	16.4	23.8	19.8	86.7	0.2	0.4	0.6	0.4
26	17.6	23.5	19.9	84.0	0.0	0.0	0.0	1.4
27	17.4	25.8	19.6	88.3	12.0	8.7	20.7	0.2
28	16.7	24.0	19.6	85.3	1.2	14.3	15.5	1.2
29								
30								
31								
Total:					191.3	186.3	377.6	65.9
Promedio:	16.7	25.8	20.1	84.4				

Estación: Santa Rosita
Año : 2014

Dpto: Cundinamarca
Mpio: El Peñón

Latitud : 5° 16' N
Longitud: 74° 17' W
Altitud: 1437 m

Marzo	Temperatura (°C)			Hum. Rel.(%)	Precipitación (mm)			Brillo Sol.(h)
	Min.	Máx.	Med.		Día	Noche	Total	
1	16.7	24.6	18.8	90.3	5.5	0.9	6.4	1.0
2	16.5	25.8	19.8	84.0	0.0	0.0	0.0	2.8
3	16.7	25.4	20.3	81.3	0.0	0.0	0.0	3.0
4	17.0	23.9	19.6	83.7	0.0	0.0	0.0	0.7
5	16.8	24.0	19.2	86.0	10.9	3.5	14.4	1.6
6	17.0	23.6	19.2	89.7	7.5	0.1	7.6	1.6
7	15.8	26.4	19.5	88.7	6.1	39.9	46.0	2.7
8	15.0	25.8	19.2	86.7	0.4	0.0	0.4	3.4
9	16.0	25.4	19.2	85.0	0.0	0.0	0.0	1.5
10	15.8	23.8	19.6	84.7	0.0	0.0	0.0	2.1
11	17.2	27.8	20.8	81.7	0.0	0.0	0.0	2.5
12	17.5	24.2	20.5	85.3	0.0	10.0	10.0	0.8
13	16.6	24.8	19.6	89.7	8.2	1.0	9.2	1.2
14	15.3	25.1	19.6	87.0	0.0	3.3	3.3	2.7
15	17.0	23.8	19.5	88.7	27.0	0.0	27.0	0.2
16	16.8	24.4	19.0	89.0	30.2	2.2	32.4	0.6
17	15.0	26.2	20.6	86.0	0.0	3.1	3.1	2.8
18	16.4	25.4	19.6	91.0	4.4	0.0	4.4	1.4
19	16.2	27.0	20.8	84.7	0.0	0.0	0.0	3.8
20	16.0	29.2	21.2	79.7	24.6	1.3	25.9	5.7
21	17.6	26.8	21.2	86.3	0.0	2.4	2.4	1.8
22	16.5	27.4	20.6	85.7	2.6	47.4	50.0	4.8
23	17.3	27.8	20.3	84.3	2.4	40.1	42.5	4.0
24	17.0	25.4	20.0	85.3	6.3	1.7	8.0	0.9
25	16.9	27.4	20.3	85.7	3.8	8.5	12.3	2.2
26	16.4	26.4	19.0	86.7	20.3	1.2	21.5	2.3
27	15.0	28.0	21.6	73.7	0.0	0.0	0.0	7.9
28	15.6	28.6	22.5	76.3	15.6	3.3	18.9	7.0
29	17.0	28.8	21.8	81.0	0.0	1.8	1.8	6.3
30	17.5	26.6	21.7	80.7	0.0	0.0	0.0	7.0
31	16.4	26.4	20.6	83.3	0.0	0.0	0.0	6.1
Total:					175.8	171.7	347.5	92.4
Promedio:	16.5	26.0	20.2	84.9				

Abril	Temperatura (°C)			Hum. Rel.(%)	Precipitación (mm)			Brillo Sol.(h)
	Min.	Máx.	Med.		Día	Noche	Total	
1	15.6	27.0	20.5	75.7				7.7
2	16.9	28.6	21.8	69.3				5.3
3	17.0	26.8	19.6	85.7				0.9
4	15.8	29.2	21.6	79.0				6.1
5	15.6	27.2	21.7	78.3				5.6
6	17.5	27.8	22.2	74.0				4.5
7	17.6	26.8	21.2	78.7				1.7
8	17.2	26.5	19.5	86.0				3.5
9	15.6	28.2	20.0	82.0				4.5
10	15.0	27.8	21.7	78.3				5.9
11	16.4	28.8	21.8	74.7				6.9
12	16.5	28.4	22.4	70.7				6.4
13	16.0	29.2	22.8	73.7				7.5
14	17.2	28.2	20.9	79.7				4.4
15	16.0	24.8	19.4	85.0				0.1
16	16.2	27.2	19.9	85.7				2.9
17	15.5	26.4	19.6	84.3				3.1
18	17.8	28.2	21.2	79.7				3.6
19	16.4	26.2	20.0	83.3				2.8
20	17.3	26.0	21.5	79.0				4.9
21	16.9	26.8	19.8	88.3				2.5
22	17.0	25.7	20.0	80.7				4.8
23	17.2	26.0	19.9	84.7				4.1
24	16.3	24.8	19.5	81.3				5.3
25	15.4	27.5	21.8	74.3				7.4
26	16.8	25.2	20.6	81.7				4.1
27	16.5	27.4	20.8	84.3				5.3
28	16.6	27.0	20.6	84.3				3.5
29	17.2	27.4	19.6	86.0				5.2
30	17.0	26.5	20.0	85.3				2.2
31								
Total:								132.7
Promedio:	16.5	27.1	20.7	80.5				

Estación: Santa Rosita
Año : 2014

Dpto: Cundinamarca
Mpio: El Peñón

Latitud : 5° 16' N
Longitud: 74° 17' W
Altitud: 1437 m

Mayo	Temperatura (°C)			Hum. Rel.(%)	Precipitación (mm)			Brillo Sol.(h)
	Min.	Máx.	Med.		Día	Noche	Total	
1	17.2	28.6	21.8	80.3				4.3
2	17.0	26.5	20.3	86.0				4.7
3	16.8	27.2	21.0	83.0				7.0
4	16.6	27.0	21.0	85.7				3.5
5	16.2	26.8	19.8	84.0				5.4
6	16.6	25.2	20.5	86.0				2.3
7	17.5	22.9	19.2	90.3				1.1
8	17.0	26.8	20.2	85.7				3.5
9	15.8	26.4	18.9	84.7				1.9
10	16.7	25.4	19.5	86.7				2.5
11	16.4	25.3	20.0	82.3				5.4
12	17.5	24.8	19.5	85.7				4.1
13	16.4	26.0	20.6	83.3				3.3
14	17.2	27.4	21.2	80.3				3.9
15	16.4	25.6	19.6	85.7				4.4
16	15.2	25.0	20.3	85.7				3.2
17	17.2	26.8	19.0	92.7				2.2
18	16.5	24.9	19.7	81.7				2.9
19	15.8	26.8	20.4	83.7				3.8
20	16.9	27.0	20.0	85.0				2.0
21	16.5	24.2	20.0	85.3				2.8
22	15.6	29.0	19.7	80.7				7.4
23	15.4	27.4	19.3	83.3				5.3
24	15.2	27.6	21.4	81.3				7.8
25	15.8	27.4	21.8	78.0				5.0
26	16.2	27.8	21.2	76.3				5.8
27	18.0	25.8	19.8	86.0				0.6
28	17.5	26.2	20.8	80.0				3.3
29	16.6	27.4	19.8	83.3				1.5
30	16.4	26.6	19.2	86.3				3.4
31	16.2	26.5	21.4	80.3				4.7
Total:								119.0
Promedio:	16.5	26.4	20.2	83.8				

Junio	Temperatura (°C)			Hum. Rel.(%)	Precipitación (mm)			Brillo Sol.(h)
	Min.	Máx.	Med.		Día	Noche	Total	
1	18.0	26.2	20.7	86.3				1.3
2	17.8	24.8	19.2	90.3				1.2
3	15.8	26.2	20.0	87.3				2.2
4	16.4	25.4	20.4	81.3				2.4
5	17.5	26.6	20.6	87.3				2.1
6	16.7	25.2	19.2	90.3				1.1
7	16.8	24.8	19.4	88.7				2.0
8	17.0	25.8	19.8	86.3				3.9
9	15.4	25.8	19.5	87.7				1.6
10	17.5	26.2	19.8	90.0				2.4
11	16.2	28.8	21.0	80.3				6.8
12	16.5	28.6	21.6	71.7				7.0
13	16.8	28.6	22.3	73.7				5.5
14	16.6	27.4	21.0	78.0				2.4
15	16.6	27.8	21.4	70.7				7.2
16	17.0	28.2	20.8	70.3				5.8
17	16.4	28.6	21.8	73.7				5.9
18	17.3	28.4	21.0	77.0				4.6
19	16.2	26.8	20.0	79.0				4.9
20	15.8	25.4	20.3	78.3				3.9
21	15.8	25.6	20.2	79.0				5.8
22	15.4	28.6	21.8	66.0				7.3
23	16.5	28.4	22.2	74.7				
24	17.5	26.3	20.3	84.0				
25	16.4	22.2	17.8	93.0				
26	15.3	26.6	19.8	82.0				
27	15.2	28.2	21.4	78.7				
28	16.7	24.2	19.7	89.0				
29	15.8	29.2	22.8	72.7				
30	17.5	24.2	19.1	86.0				
31								
Total:								
Promedio:	16.5	26.6	20.5	81.1				

Estación: Santa Rosita
Año : 2014

Dpto: Cundinamarca
Mpio: El Peñón

Latitud : 5° 16' N
Longitud: 74° 17' W
Altitud: 1437 m

Julio	Temperatura (°C)			Hum. Rel.(%)	Precipitación (mm)			Brillo Sol.(h)
	Min.	Máx.	Med.		Día	Noche	Total	
1	16.2	26.6	21.4	76.0				
2	16.5	26.4	19.9	85.0				
3	15.8	27.2	19.4	75.0				
4	16.4	27.6	19.5	83.0				
5	15.8	26.8	21.0	74.7				
6	17.0	28.4	22.1	78.0				
7	17.4	26.6	19.3	82.7				
8	16.5	26.8	20.5	73.7				
9	16.4	27.8	20.6	74.7				
10	16.5	27.2	20.8	78.7				
11	16.7	26.4	20.2	76.7				
12	16.4	28.4	21.2	68.0				
13	16.6	29.2	22.1	63.3				
14	16.8	28.4	21.8	67.0				
15	16.5	28.6	21.2	70.0				
16	16.4	28.2	22.0	67.0				
17	17.4	29.0	22.3	61.3				
18	16.2	29.6	22.6	65.7				
19	16.0	28.8	21.2	65.3				
20	17.2	28.8	21.8	67.3				
21	15.8	29.0	20.5	68.3				
22	17.6	30.0	22.7	69.0				
23	17.9	29.2	22.8	77.3				
24	17.3	29.0	22.8	67.7				
25	17.5	30.2	22.8	59.7				
26	17.0	29.0	20.8	76.7				
27	16.5	27.4	20.1	78.3				
28	16.2	29.8	23.2	60.3				
29	16.6	30.2	21.5	62.7				
30	17.0	29.0	23.1	61.0				
31	16.6	29.8	22.4	62.3				
Total:								
Promedio:	16.7	28.4	21.4	70.9				

Agosto	Temperatura (°C)			Hum. Rel.(%)	Precipitación (mm)			Brillo Sol.(h)
	Min.	Máx.	Med.		Día	Noche	Total	
1	15.5	30.6	23.4	61.0				
2	17.5	26.8	21.4	63.0				
3	16.5	28.2	21.4	61.0				
4	16.0	28.6	20.0	76.3				
5	16.5	26.0	20.0	81.3				
6	16.0	27.6	20.4	74.3				
7	15.5	28.2	19.5	79.3				
8	16.2	26.2	19.8	81.7				
9	15.6	26.8	21.2	64.3				
10	15.4	26.6	20.2	79.7				
11	17.0	27.2	19.6	82.0				
12	17.2	26.8	20.4	81.0				
13	16.8	24.8	20.1	83.7				
14	15.8	28.2	21.3	67.0				
15	17.5	29.8	23.6	53.3				
16								
17								
18								
19								
20								
21								
22								
23								
24								
25								
26								
27								
28								
29								
30								
31								
Total:								
Promedio:								

Estación: Santa Rosita
 Año : 2014

Dpto: Cundinamarca
 Mpio: El Peñón

Latitud : 5° 16' N
 Longitud: 74° 17' W
 Altitud: 1437 m

<u>Septiembre</u>	<u>Temperatura (°C)</u>			<u>Hum. Rel.(%)</u>	<u>Precipitación (mm)</u>			<u>Brillo Sol.(h)</u>
	<u>Min.</u>	<u>Máx.</u>	<u>Med.</u>		<u>Día</u>	<u>Noche</u>	<u>Total</u>	
1								
2								
3								
4								
5								
6								
7								
8								
9								
10								
11								
12								
13								
14								
15								
16								
17								
18								
19								
20								
21								
22								
23								
24								
25								
26								
27								
28								
29								
30								
31								
Total:	_____	_____	_____	_____	_____	_____	_____	_____
Promedio:								

<u>Octubre</u>	<u>Temperatura (°C)</u>			<u>Hum. Rel.(%)</u>	<u>Precipitación (mm)</u>			<u>Brillo Sol.(h)</u>
	<u>Min.</u>	<u>Máx.</u>	<u>Med.</u>		<u>Día</u>	<u>Noche</u>	<u>Total</u>	
1								
2								
3								
4								
5								
6								
7								
8								
9								
10								
11								
12								
13								
14								
15								
16								
17								
18								
19								
20								
21								
22								
23								
24								
25								
26								
27								
28								
29								
30								
31								
Total:	_____	_____	_____	_____	_____	_____	_____	_____
Promedio:								

Estación: Santa Rosita
 Año : 2014

Dpto: Cundinamarca
 Mpio: El Peñón

Latitud : 5° 16' N
 Longitud: 74° 17' W
 Altitud: 1437 m

Noviembre	Temperatura (°C)			Hum. Rel.(%)	Precipitación (mm)			Brillo Sol.(h)
	Min.	Máx.	Med.		Día	Noche	Total	
1								
2								
3								
4								
5								
6								
7								
8								
9								
10								
11								
12								
13								
14								
15								
16								
17								
18								
19								
20								
21								
22								
23								
24								
25								
26								
27								
28								
29								
30								
31								
Total:	_____	_____	_____	_____	_____	_____	_____	_____

Promedio:

Diciembre	Temperatura (°C)			Hum. Rel.(%)	Precipitación (mm)			Brillo Sol.(h)
	Min.	Máx.	Med.		Día	Noche	Total	
1								
2								
3								
4								
5								
6								
7								
8								
9								
10								
11								
12								
13								
14								
15								
16								
17								
18								
19								
20								
21								
22								
23								
24								
25								
26								
27								
28								
29								
30								
31								
Total:	_____	_____	_____	_____	_____	_____	_____	_____

Promedio:

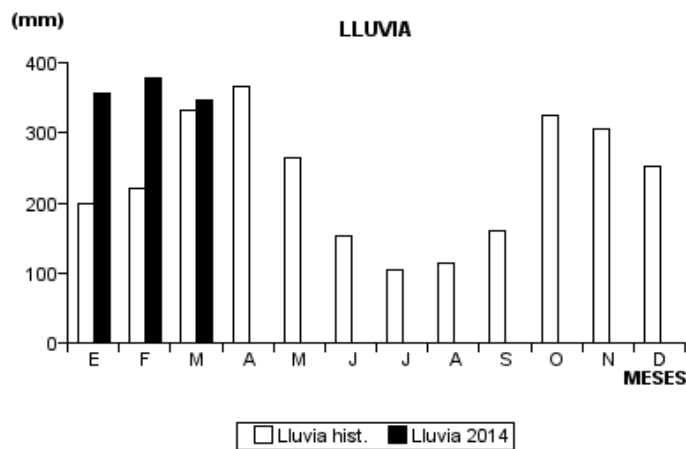
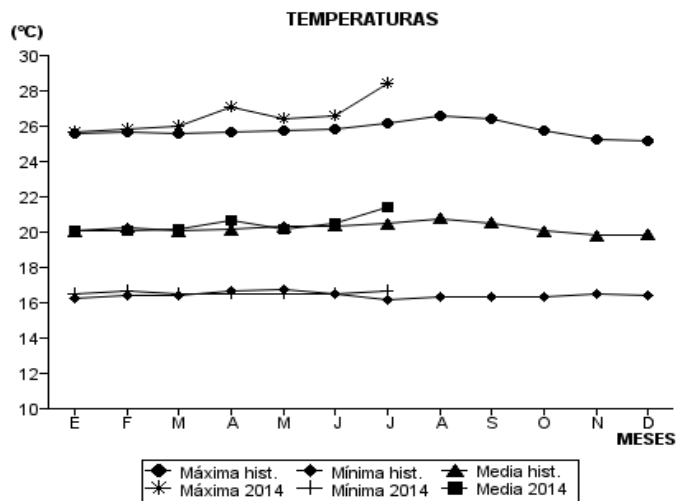
Estación: Santa Rosita
Año : 2014

Dpto: Cundinamarca
Mpio: El Peñón

Latitud : 5° 16' N
Longitud: 74° 17' W
Altitud: 1437 m

MES	TEMPERATURA (°C)					Hum. Rel.(%)	PRECIPITACIÓN		
	Mín. Med.	Máx. Med.	Media	Max. Abs.	Mín. Abs.		Total mm.	Dias Lluvia	Brillo Sol.(h)
Enero	16.5	25.7	20.1	28.2	15.4	84.9	357.3	22	85.1
Febrero	16.7	25.8	20.1	28.4	15.7	84.4	377.6	20	65.9
Marzo	16.5	26.0	20.2	29.2	15.0	84.9	347.5	21	92.4
Abril	16.5	27.1	20.7	29.2	15.0	80.5			132.7
Mayo	16.5	26.4	20.2	29.0	15.2	83.8			119.0
Junio	16.5	26.6	20.5	29.2	15.2	81.1			
Julio	16.7	28.4	21.4	30.2	15.8	70.9			
Agosto									
Septiembre									
Octubre									
Noviembre									
Diciembre									

Promedio:
Absoluta:
Total:



Estación: El Mirador
Año : 2014

Dpto: Cundinamarca
Mpio: Sasaima

Latitud : 4° 57' N
Longitud: 74° 24' W
Altitud: 1683 m

Enero	Temperatura (°C)			Hum. Rel.(%)	Precipitación (mm)			Brillo Sol.(h)
	Min.	Máx.	Med.		Día	Noche	Total	
1	15.8	24.0	19.6	87.3	0.0	0.0	0.0	4.3
2	15.4	22.5	19.0	87.7	10.8	-0.0	10.8	2.9
3	16.0	22.6	18.8	88.0	0.4	0.0	0.4	5.6
4	15.7	24.6	19.8	88.7	0.0	0.0	0.0	2.4
5	16.4	23.8	20.2	89.0	0.0	0.3	0.3	0.0
6	15.5	19.0	16.3	97.0	28.8	0.0	28.8	1.4
7	15.6	23.0	18.0	90.0	1.7	2.3	4.0	2.3
8	15.6	22.6	18.6	91.7	0.0	2.7	2.7	0.8
9	15.8	22.5	18.6	91.3	0.0	0.0	0.0	0.4
10	15.3	21.8	18.5	86.0	0.0	13.4	13.4	1.8
11	15.6	24.2	19.2	88.7	0.0	36.5	36.5	0.7
12	15.4	21.8	18.6	91.3	5.4	1.8	7.2	1.0
13	16.2	22.6	19.4	85.0	0.0	0.0	0.0	4.7
14	16.0	24.4	19.0	83.3	0.0	0.0	0.0	9.1
15	16.2	25.6	20.2	84.0	3.3	0.1	3.4	5.6
16	16.6	25.0	19.5	89.7	0.0	0.0	0.0	4.7
17	16.0	23.0	19.8	90.7	0.0	0.0	0.0	0.0
18	17.0	23.2	19.1	88.0	0.0	0.0	0.0	1.3
19	17.2	24.0	19.9	91.7	0.0	0.0	0.0	3.3
20	16.4	24.2	19.7	88.0	0.4	0.6	1.0	2.6
21	16.5	25.0	20.0	86.3	0.0	19.7	19.7	1.1
22	16.4	23.0	18.6	89.7	26.0	7.0	33.0	2.3
23	16.0	23.5	19.2	90.0	0.0	13.0	13.0	3.2
24	16.4	24.6	20.3	88.0	0.0	0.0	0.0	1.6
25	15.5	22.6	18.8	91.0	21.0	0.0	21.0	0.1
26	16.0	19.2	17.1	97.7	2.3	0.0	2.3	3.1
27	15.4	23.5	19.0	89.3	3.0	24.3	27.3	1.5
28	15.6	22.0	18.8	92.0	7.2	7.5	14.7	4.8
29	15.2	23.5	19.2	91.7	0.0	20.6	20.6	3.8
30	15.0	23.6	18.4	83.7	3.0	0.1	3.1	1.0
31	15.6	22.0	18.1	94.3	0.4	0.0	0.4	5.4
Total:					113.7	149.9	263.6	82.8
Promedio:	15.9	23.1	19.0	89.4				

Febrero	Temperatura (°C)			Hum. Rel.(%)	Precipitación (mm)			Brillo Sol.(h)
	Min.	Máx.	Med.		Día	Noche	Total	
1	16.0	23.8	19.3	87.7	20.1	0.1	20.2	1.2
2	16.4	22.0	18.9	95.0	26.8	0.8	27.6	2.3
3	16.6	22.2	18.8	96.3	0.0	1.4	1.4	1.4
4	17.0	23.0	19.8	86.0	0.0	0.0	0.0	2.0
5	16.2	23.5	19.6	88.7	0.0	1.0	1.0	5.3
6	16.0	24.0	18.9	85.3	0.0	36.6	36.6	2.4
7	15.4	22.4	17.7	91.0	29.6	0.0	29.6	5.6
8	15.0	23.0	18.5	88.3	0.0	0.0	0.0	3.4
9	16.4	23.5	19.0	88.7	14.0	0.0	14.0	2.4
10	16.4	22.5	18.8	90.7	0.0	0.0	0.0	5.6
11	16.0	24.4	19.7	89.0	0.0	0.0	0.0	8.7
12	16.2	24.8	19.8	85.3	0.0	0.0	0.0	1.5
13	16.4	22.4	18.3	92.7	19.4	4.9	24.3	4.9
14	15.6	24.0	19.3	87.7	0.7	0.0	0.7	4.9
15	16.6	24.6	19.6	84.3	2.2	0.0	2.2	5.3
16	16.4	24.2	19.5	89.3	2.1	0.2	2.3	1.5
17	16.2	23.0	18.9	90.0	1.1	44.9	46.0	2.7
18	16.6	25.0	19.8	87.0	8.2	0.6	8.8	0.4
19	15.8	21.5	17.9	98.0	0.0	4.3	4.3	1.4
20	16.0	23.0	18.8	94.0	12.5	11.5	24.0	0.2
21	16.8	22.0	18.6	89.3	0.0	0.0	0.0	0.0
22	16.4	20.0	18.4	94.7	0.2	21.0	21.2	1.6
23	16.0	20.5	18.2	95.3	0.0	0.0	0.0	0.9
24	16.4	23.5	19.0	88.7	0.2	1.0	1.2	0.0
25	15.8	21.5	18.6	93.7	0.0	46.0	46.0	0.3
26	16.4	21.0	18.5	91.7	2.3	-0.0	2.3	0.0
27	15.4	21.2	17.8	94.7	14.5	1.5	16.0	0.0
28	15.2	20.0	17.8	92.7	11.5	6.6	18.1	1.0
29								
30								
31								
Total:					165.4	182.4	347.8	66.9
Promedio:	16.1	22.7	18.9	90.6				

Estación: El Mirador
Año : 2014

Dpto: Cundinamarca
Mpio: Sasaima

Latitud : 4° 57' N
Longitud: 74° 24' W
Altitud: 1683 m

Marzo	Temperatura (°C)			Hum. Rel.(%)	Precipitación (mm)			Brillo Sol.(h)
	Min.	Máx.	Med.		Día	Noche	Total	
1	15.8	21.8	18.3	91.3	0.0	0.0	0.0	1.8
2	15.4	23.5	18.0	90.7	1.1	0.0	1.1	3.1
3	15.2	23.4	18.2	89.3	0.6	65.5	66.1	0.7
4	15.0	22.0	18.6	92.3	0.0	0.0	0.0	1.3
5	16.4	23.3	19.6	81.3	0.2	23.3	23.5	0.9
6	15.8	21.0	18.4	94.7	0.2	0.0	0.2	0.4
7	16.2	23.0	18.2	90.7	15.5	29.6	45.1	5.7
8	15.0	23.5	18.8	86.3	6.5	0.1	6.6	3.4
9	15.2	23.8	18.6	88.0	0.0	0.0	0.0	3.6
10	15.4	22.8	18.5	89.7	0.0	0.0	0.0	0.4
11	15.9	23.0	19.0	90.7	1.0	35.5	36.5	0.0
12	16.5	21.5	18.5	93.7	0.0	11.9	11.9	0.2
13	15.6	21.4	18.4	92.3	7.4	0.7	8.1	0.3
14	15.4	21.2	18.2	92.7	0.1	0.9	1.0	0.3
15	16.8	23.0	18.2	93.0	0.0	95.9	95.9	0.1
16	16.0	22.0	18.9	92.7	0.9	0.1	1.0	3.4
17	16.4	23.5	19.2	92.3	0.0	0.0	0.0	0.7
18	16.6	22.0	19.4	92.3	0.0	0.0	0.0	2.7
19	16.0	24.5	19.8	84.3	0.4	0.0	0.4	4.3
20	16.2	25.2	20.4	81.7	0.0	0.0	0.0	1.3
21	16.4	25.0	20.6	84.3	0.0	0.0	0.0	2.9
22	16.2	26.0	19.9	87.7	11.4	0.0	11.4	4.1
23	16.8	24.5	19.8	88.3	0.3	0.1	0.4	0.7
24	16.5	22.6	18.9	91.7	8.0	0.9	8.9	2.6
25	16.0	24.0	19.8	83.0	0.0	0.0	0.0	0.4
26	15.4	23.4	17.8	90.3	15.1	3.8	18.9	5.5
27	15.2	25.0	19.5	77.0	0.0	0.0	0.0	8.5
28	16.2	27.0	21.2	76.7	0.0	0.0	0.0	6.9
29	17.0	26.6	21.6	80.3	0.6	0.0	0.6	4.1
30	17.2	25.0	20.2	79.7	0.6	0.0	0.6	4.4
31	16.0	23.8	19.0	86.7	5.8	0.1	5.9	5.2
Total:					75.7	268.4	344.1	79.9
Promedio:	16.0	23.5	19.1	87.9				

Abril	Temperatura (°C)			Hum. Rel.(%)	Precipitación (mm)			Brillo Sol.(h)
	Min.	Máx.	Med.		Día	Noche	Total	
1	15.8	24.5	20.1	73.7	0.0	0.0	0.0	2.8
2	17.7	25.5	21.5	73.0	0.0	0.0	0.0	2.1
3	17.5	25.0	20.4	83.3	0.6	0.0	0.6	7.0
4	16.2	26.5	21.6	72.0	0.0	0.0	0.0	3.9
5	16.8	26.2	21.2	80.0	0.0	0.0	0.0	3.9
6	18.5	26.0	21.1	66.3	0.0	0.0	0.0	0.7
7	18.2	23.6	20.4	81.7	0.0	0.0	0.0	3.7
8	17.0	25.5	20.0	84.0	0.0	0.0	0.0	4.2
9	16.6	26.3	19.8	80.7	5.3	0.0	5.3	5.1
10	15.8	24.5	20.2	82.3	4.3	0.0	4.3	7.2
11	17.0	26.6	22.2	53.0	0.0	0.0	0.0	5.5
12	17.7	26.6	21.1	65.7	0.0	0.0	0.0	6.5
13	16.8	27.8	22.4	58.7	0.0	0.0	0.0	4.9
14	16.6	25.6	21.0	76.0	0.0	1.3	1.3	0.0
15	16.4	21.5	18.6	91.3	0.4	0.3	0.7	0.9
16	15.8	24.0	19.0	87.3	0.2	12.6	12.8	1.9
17	15.2	24.5	19.2	87.0	0.0	0.0	0.0	5.1
18	16.0	25.4	20.3	84.7	0.0	0.0	0.0	0.6
19	17.0	24.2	19.5	87.0	4.8	0.2	5.0	2.4
20	16.8	24.6	20.1	82.7	0.0	0.0	0.0	1.3
21	16.6	23.5	19.5	87.0	3.0	61.0	64.0	0.1
22	15.4	22.0	18.4	88.7	0.5	0.0	0.5	3.0
23	15.8	22.6	19.4	88.0	6.6	11.6	18.2	0.2
24	15.6	22.3	18.6	90.7	0.6	0.0	0.6	4.3
25	15.4	25.4	21.0	74.3	0.0	0.6	0.6	1.5
26	16.3	24.6	19.0	85.7	39.0	0.0	39.0	1.3
27	16.2	24.4	19.9	86.0	0.0	0.0	0.0	2.0
28	17.0	24.5	19.6	91.3	0.4	0.5	0.9	1.3
29	16.5	22.5	19.3	86.0	0.0	0.0	0.0	1.0
30	16.2	24.2	19.7	88.0	1.3	25.4	26.7	0.0
31								
Total:					67.0	113.5	180.5	84.4
Promedio:	16.5	24.7	20.1	80.5				

Estación: El Mirador
Año : 2014

Dpto: Cundinamarca
Mpio: Sasaima

Latitud : 4° 57' N
Longitud: 74° 24' W
Altitud: 1683 m

Mayo	Temperatura (°C)			Hum. Rel.(%)	Precipitación (mm)			Brillo Sol.(h)
	Min.	Máx.	Med.		Día	Noche	Total	
1	16.8	23.2	19.8	89.3	0.0	13.1	13.1	0.7
2	16.3	23.4	19.4	88.0	0.0	0.0	0.0	3.5
3	15.5	23.5	19.5	85.0	0.0	0.0	0.0	1.5
4	16.1	23.4	20.0	87.7	2.0	8.3	10.3	3.0
5	15.4	24.2	20.0	85.7	0.0	0.0	0.0	1.9
6	16.8	22.6	19.2	92.3	2.2	2.3	4.5	1.3
7	16.6	22.2	17.8	97.7	8.3	0.0	8.3	1.2
8	16.4	24.0	19.8	81.7	0.0	52.9	52.9	1.2
9	15.6	22.5	17.8	92.0	33.0	2.5	35.5	0.2
10	15.8	20.5	17.6	93.3	2.4	5.7	8.1	0.8
11	15.2	22.8	17.6	91.0	0.6	5.5	6.1	0.5
12	16.6	21.5	19.0	93.0	5.5	-0.0	5.5	0.6
13	16.2	23.0	19.4	88.7	0.0	0.0	0.0	1.8
14	17.4	24.5	19.8	90.0	0.0	0.6	0.6	2.6
15	16.4	23.4	18.8	89.7	6.5	0.1	6.6	1.2
16	15.0	20.5	18.3	94.7	1.8	7.1	8.9	0.8
17	15.5	22.1	17.7	93.0	6.0	0.0	6.0	0.9
18	16.4	23.2	19.4	88.7	0.3	0.0	0.3	1.5
19	16.0	22.5	19.1	89.7	0.0	1.4	1.4	2.4
20	16.5	25.2	19.9	82.7	0.0	0.0	0.0	2.5
21	16.2	23.2	19.2	90.0	0.4	13.2	13.6	5.5
22	15.8	25.5	20.4	87.0	0.0	34.8	34.8	3.9
23	15.2	24.0	18.5	88.3	2.5	0.0	2.5	5.8
24	15.6	25.2	19.6	79.7	0.0	0.0	0.0	7.1
25	14.8	25.4	19.6	78.7	0.0	0.0	0.0	3.3
26	15.9	23.6	19.6	91.7	2.4	0.0	2.4	0.1
27	17.2	24.0	19.8	87.0	0.0	0.0	0.0	0.6
28	16.6	23.2	20.2	81.0	6.5	0.0	6.5	0.4
29	16.2	22.2	18.4	92.3	3.9	0.0	3.9	1.0
30	16.0	22.0	18.4	93.3	15.2	0.3	15.5	2.3
31	16.2	24.1	19.9	89.7	0.0	0.0	0.0	1.9
Total:					99.5	147.8	247.3	62.0
Promedio:	16.1	23.2	19.1	88.8				

Junio	Temperatura (°C)			Hum. Rel.(%)	Precipitación (mm)			Brillo Sol.(h)
	Min.	Máx.	Med.		Día	Noche	Total	
1	17.4	23.3	20.4	86.0	0.1	0.1	0.2	0.8
2	17.0	23.0	19.2	93.0	3.3	0.0	3.3	2.0
3	16.0	22.7	19.8	89.3	3.0	14.0	17.0	1.5
4	16.8	23.6	20.0	82.3	0.0	0.0	0.0	1.5
5	17.0	23.4	19.8	88.7	1.2	0.0	1.2	2.2
6	16.8	25.0	20.1	85.7	0.7	0.3	1.0	1.9
7	17.3	24.5	19.4	86.0	1.1	0.0	1.1	1.5
8	16.6	23.2	19.0	92.3	0.0	0.0	0.0	0.8
9	16.7	23.4	19.8	87.3	0.0	0.2	0.2	1.8
10	17.5	24.2	20.0	91.7	4.2	0.0	4.2	6.1
11	15.6	26.5	21.6	59.3	0.0	0.0	0.0	5.1
12	17.9	26.4	21.4	61.7	0.0	0.0	0.0	4.3
13	18.8	26.5	21.4	76.3	0.0	0.3	0.3	0.5
14	17.3	23.4	19.9	74.3	0.6	0.0	0.6	5.1
15	16.5	25.6	20.7	64.3	0.0	0.0	0.0	4.6
16	17.6	25.5	20.8	66.7	0.0	0.0	0.0	5.1
17	16.2	25.6	20.7	66.3	0.0	0.0	0.0	1.3
18	17.2	24.7	19.8	74.7	0.0	0.0	0.0	2.3
19	15.4	23.0	18.5	83.3	0.0	0.0	0.0	3.8
20	16.2	23.5	19.8	73.0	0.3	0.0	0.3	1.0
21	16.0	24.8	19.9	69.7	0.0	0.0	0.0	2.7
22	16.1	23.7	18.5	86.3	8.0	1.0	9.0	2.3
23	16.2	24.0	20.4	79.7	0.0	0.0	0.0	2.1
24	17.5	25.6	19.9	77.0	0.0	0.0	0.0	0.2
25	16.0	21.0	17.5	95.7	6.4	0.0	6.4	6.3
26	16.8	26.4	21.6	52.3	0.0	0.0	0.0	4.7
27	15.6	24.4	20.8	62.0	0.0	0.0	0.0	2.0
28	16.1	24.0	18.8	79.3	9.6	0.6	10.2	7.0
29	17.2	29.0	22.6	53.7	0.0	0.0	0.0	0.2
30	17.6	23.1	20.4	76.3	0.0	0.0	0.0	1.4
31								
Total:					38.5	16.5	55.0	82.1
Promedio:	16.8	24.4	20.1	77.1				

Estación: El Mirador
Año : 2014

Dpto: Cundinamarca
Mpio: Sasaima

Latitud : 4° 57' N
Longitud: 74° 24' W
Altitud: 1683 m

Julio	Temperatura (°C)			Hum. Rel.(%)	Precipitación (mm)			Brillo Sol.(h)
	Min.	Máx.	Med.		Día	Noche	Total	
1	17.5	23.5	19.3	87.0	4.0	0.6	4.6	5.6
2	16.8	25.2	20.9	75.7	0.0	0.0	0.0	6.3
3	16.5	26.5	20.6	75.3	0.0	0.0	0.0	1.4
4	16.8	25.5	19.0	85.0	7.9	0.3	8.2	4.6
5	15.8	24.4	19.6	72.7	0.0	0.0	0.0	2.8
6	16.1	22.5	19.0	76.0	0.0	0.2	0.2	2.2
7	16.8	23.5	19.1	80.3	2.0	0.0	2.0	2.7
8	17.5	25.4	20.6	63.7	0.0	1.1	1.1	4.8
9	17.0	25.5	19.5	68.0	0.6	0.0	0.6	5.3
10	17.5	25.2	20.7	64.3	0.0	0.0	0.0	3.6
11	17.8	24.8	20.0	74.7	1.2	0.3	1.5	3.4
12	16.8	25.5	21.2	63.0	0.0	0.0	0.0	7.4
13	16.4	28.0	21.8	58.0	0.0	0.0	0.0	7.0
14	17.0	28.2	22.2	55.3	0.0	0.0	0.0	3.7
15	17.6	25.5	21.2	67.7	0.0	0.0	0.0	2.2
16	19.2	25.0	22.0	64.3	0.0	0.0	0.0	3.4
17	18.4	25.1	21.6	63.0	0.0	0.0	0.0	6.1
18	17.5	26.5	22.3	64.7	0.0	0.0	0.0	5.1
19	18.0	24.0	21.3	61.0	0.0	0.0	0.0	2.0
20	18.6	24.4	20.5	68.0	1.7	0.0	1.7	5.7
21	18.5	26.2	21.5	58.7	0.0	0.0	0.0	8.7
22	17.5	27.2	22.0	56.3	0.0	0.0	0.0	4.7
23	18.4	25.4	21.5	65.0	0.0	0.0	0.0	3.0
24	18.9	26.5	21.0	67.7	0.2	0.0	0.2	8.5
25	18.5	27.5	22.6	56.0	0.0	0.0	0.0	4.3
26	17.5	26.6	21.7	65.0	0.0	0.0	0.0	3.4
27	17.0	24.9	19.4	78.3	0.0	0.0	0.0	9.7
28	18.0	25.0	22.7	45.0	0.0	0.0	0.0	5.0
29	18.7	25.8	21.6	50.3	0.0	0.0	0.0	5.9
30	16.4	25.6	21.3	62.7	0.0	0.0	0.0	4.0
31	18.7	26.4	21.8	62.3	0.0	0.0	0.0	6.8
Total:					17.6	2.5	20.1	149.3
Promedio:	17.5	25.5	21.0	66.3				

Agosto	Temperatura (°C)			Hum. Rel.(%)	Precipitación (mm)			Brillo Sol.(h)
	Min.	Máx.	Med.		Día	Noche	Total	
1	16.5	29.6	22.8	53.7	0.0	0.0	0.0	3.9
2	16.6	25.5	19.6	73.3	0.0	0.0	0.0	3.3
3	17.5	25.2	20.3	59.7	0.0	0.0	0.0	5.4
4	15.4	25.5	20.4	75.3	0.0	0.0	0.0	1.7
5	17.0	25.0	19.6	77.0	0.0	0.2	0.2	4.7
6	17.5	26.1	19.7	74.0	1.5	0.0	1.5	2.8
7	16.3	25.6	20.6	60.7	0.0	0.0	0.0	4.5
8	16.5	25.2	20.4	70.0	0.0	0.0	0.0	3.5
9	16.3	25.0	20.2	64.0	0.0	0.0	0.0	2.0
10	16.4	26.5	19.6	71.7	0.0	0.0	0.0	5.5
11	16.5	26.4	21.0	73.0	0.0	0.0	0.0	2.0
12	17.0	23.6	20.6	70.7	0.9	0.0	0.9	5.4
13	17.1	26.3	20.8	66.7	0.0	0.0	0.0	2.4
14	16.2	26.2	20.6	64.7	0.0	0.0	0.0	5.7
15	19.0	27.5	22.6	48.0	0.0	0.0	0.0	2.8
16	17.8	26.0	21.4	57.3	0.0	0.0	0.0	2.8
17	17.2	24.5	21.0	70.0	0.1	0.0	0.1	1.5
18	17.6	23.8	19.2	73.7	3.9	0.0	3.9	6.7
19	16.9	24.3	19.1	61.3	0.0	0.0	0.0	4.5
20	15.7	26.2	20.6	62.7	0.0	0.0	0.0	3.6
21	15.6	25.0	20.4	61.3	0.0	0.0	0.0	5.7
22	16.0	27.5	21.6	61.3	0.0	0.0	0.0	3.6
23	17.0	23.4	19.0	84.7	1.4	0.0	1.4	0.3
24	16.4	24.1	20.4	75.7	0.0	0.0	0.0	0.4
25	16.5	23.0	17.8	91.7	2.6	0.4	3.0	1.3
26	15.6	23.0	18.8	76.7	9.2	0.0	9.2	0.3
27	16.2	21.7	18.2	78.0	4.2	0.0	4.2	0.7
28	16.0	21.0	17.8	92.0	1.5	0.0	1.5	4.0
29	16.1	25.5	20.8	62.3	0.0	0.0	0.0	9.3
30	16.2	29.0	22.6	39.7	0.0	0.0	0.0	6.4
31	17.5	28.5	23.5	37.7	0.0	0.0	0.0	4.9
Total:					25.3	0.6	25.9	111.6
Promedio:	16.6	25.3	20.4	67.4				

Estación: El Mirador
Año : 2014

Dpto: Cundinamarca
Mpio: Sasaima

Latitud : 4° 57' N
Longitud: 74° 24' W
Altitud: 1683 m

Septiembre	Temperatura (°C)			Hum. Rel.(%)	Precipitación (mm)			Brillo Sol.(h)
	Min.	Máx.	Med.		Día	Noche	Total	
1	19.2	28.0	23.4	44.3	0.0	0.0	0.0	0.8
2	17.5	24.8	20.1	78.7	0.7	0.0	0.7	2.7
3	16.2	24.6	21.0	65.3	0.0	3.5	3.5	5.5
4	16.0	25.0	20.5	68.3	0.0	0.0	0.0	3.7
5	16.4	25.8	20.6	68.3	4.8	0.0	4.8	1.8
6	17.2	24.6	21.0	59.0	0.0	0.0	0.0	1.0
7	18.5	22.6	20.2	62.7	0.0	0.0	0.0	1.5
8	18.0	23.8	19.5	61.7	0.0	0.0	0.0	8.5
9	16.8	29.0	22.2	47.7	0.0	0.0	0.0	1.5
10	16.7	25.6	20.8	68.7	0.0	0.0	0.0	0.9
11	17.0	24.5	20.1	81.0	0.4	0.0	0.4	2.5
12	16.2	25.4	19.6	75.3	0.2	0.0	0.2	3.6
13	16.0	26.5	20.6	72.0	0.0	0.0	0.0	2.0
14	17.0	25.2	20.8	71.3	0.0	0.1	0.1	0.6
15	16.4	21.0	17.7	93.0	5.3	0.0	5.3	4.8
16	15.2	24.5	18.8	86.3	18.2	0.0	18.2	2.6
17	16.2	25.0	19.4	82.3	1.1	25.5	26.6	2.8
18	15.4	24.0	19.2	74.7	0.0	11.7	11.7	4.6
19	16.0	24.5	19.2	78.7	0.9	6.7	7.6	1.4
20	15.0	23.5	18.3	82.3	2.4	0.7	3.1	0.7
21	16.0	22.0	18.8	84.3	0.4	0.3	0.7	2.5
22	16.6	25.0	20.0	77.7	0.7	6.9	7.6	3.6
23	15.8	23.8	20.0	79.7	0.1	0.0	0.1	3.9
24	16.0	24.5	19.8	78.7	0.0	0.0	0.0	5.7
25	16.6	26.0	20.8	80.7	0.0	0.3	0.3	4.5
26	15.4	23.6	19.4	85.0	2.5	0.0	2.5	4.8
27	15.6	25.5	19.6	85.0	0.0	0.0	0.0	6.4
28	17.0	27.2	22.2	53.0	0.0	0.0	0.0	3.6
29	18.0	28.6	21.2	53.3	0.0	0.0	0.0	8.7
30	18.7	28.0	23.8	41.0	0.0	0.0	0.0	2.0
31								
Total:					37.7	55.7	93.4	99.2
Promedio:	16.6	25.1	20.3	71.3				

Octubre	Temperatura (°C)			Hum. Rel.(%)	Precipitación (mm)			Brillo Sol.(h)
	Min.	Máx.	Med.		Día	Noche	Total	
1	18.8	24.5	21.5	55.0	0.0	0.0	0.0	2.3
2	18.2	25.0	20.8	61.0	0.0	0.0	0.0	0.7
3	17.0	23.0	19.0	80.0	0.8	0.0	0.8	3.5
4	16.6	26.0	20.2	77.3	0.8	1.5	2.3	7.0
5	16.4	25.9	20.8	72.3	0.9	2.1	3.0	4.5
6	17.0	25.0	20.7	75.3	0.0	5.9	5.9	2.4
7	16.2	22.0	19.2	84.0	17.3	20.6	37.9	1.9
8	15.8	22.5	18.8	87.0	1.3	36.1	37.4	0.1
9	15.2	18.0	16.2	95.7	4.9	-0.0	4.9	0.8
10	15.4	21.5	18.0	90.7	0.0	0.0	0.0	0.7
11	16.5	20.7	18.3	93.0	0.9	0.1	1.0	4.8
12	16.4	25.0	20.4	75.3	1.0	3.2	4.2	1.8
13	16.2	24.0	19.2	79.3	5.4	0.0	5.4	6.6
14	16.4	25.6	20.6	72.0	0.0	0.0	0.0	2.6
15	17.0	24.2	20.3	68.3	0.4	0.0	0.4	5.5
16	16.0	25.5	20.6	70.7	0.8	0.0	0.8	3.2
17	16.6	25.3	19.6	81.0	5.1	0.7	5.8	1.1
18	16.6	21.7	18.2	92.3	13.5	5.0	18.5	1.1
19	14.8	22.0	18.3	82.0	0.0	4.6	4.6	1.1
20	16.2	20.5	18.0	89.7	0.2	0.0	0.2	7.5
21	16.2	25.5	20.5	74.7	0.0	0.0	0.0	2.3
22	15.7	22.2	17.1	79.3	16.9	-0.0	16.9	5.6
23	15.6	23.7	19.0	74.3	6.2	0.0	6.2	2.3
24	16.0	23.0	19.6	86.0	0.0	79.3	79.3	5.0
25	15.5	22.8	18.6	88.7	0.0	35.0	35.0	3.7
26	15.0	21.8	17.9	86.0	0.0	0.0	0.0	5.3
27	15.8	24.5	18.7	87.3	0.1	0.3	0.4	2.2
28	16.8	23.0	19.2	88.3	0.1	0.3	0.4	2.2
29	16.4	23.6	19.0	85.0	20.7	0.0	20.7	2.9
30	15.0	23.0	17.6	88.0	68.1	23.9	92.0	2.5
31	15.0	22.8	19.6	87.0	0.0	28.6	28.6	2.7
Total:					165.4	247.2	412.6	95.9
Promedio:	16.2	23.3	19.2	80.9				

Estación: El Mirador
Año : 2014

Dpto: Cundinamarca
Mpio: Sasaima

Latitud : 4° 57' N
Longitud: 74° 24' W
Altitud: 1683 m

Noviembre	Temperatura (°C)			Hum. Rel.(%)	Precipitación (mm)			Brillo Sol.(h)
	Min.	Máx.	Med.		Día	Noche	Total	
1	15.8	22.5	18.3	87.0	1.4	0.6	2.0	5.3
2	16.2	23.3	19.4	85.0	0.0	0.0	0.0	5.2
3	16.2	23.4	20.2	87.3	0.3	26.7	27.0	1.3
4	16.4	22.5	19.7	89.3	4.0	34.2	38.2	0.4
5	16.0	20.5	17.8	91.7	1.0	42.1	43.1	1.2
6	16.6	22.4	18.8	88.0	16.9	0.0	16.9	3.0
7	16.6	24.4	18.6	90.7	5.0	0.0	5.0	0.5
8	15.4	21.5	18.3	94.0	0.0	0.0	0.0	0.3
9	16.6	19.4	18.0	92.3	0.3	3.4	3.7	1.3
10	16.0	21.7	18.5	88.0	9.0	38.0	47.0	6.7
11	14.7	22.8	18.4	85.0	0.3	0.0	0.3	3.2
12	15.2	22.4	18.0	89.7	12.0	3.0	15.0	4.3
13	15.6	21.8	18.5	92.7	0.0	0.0	0.0	3.3
14	15.7	22.0	18.3	88.3	0.0	0.0	0.0	2.3
15	16.0	21.4	17.8	86.0	0.0	0.0	0.0	0.3
16	16.0	20.5	18.0	92.0	0.0	0.0	0.0	4.0
17	16.0	22.8	19.4	70.3	0.0	0.0	0.0	2.7
18	15.6	23.5	18.7	83.7	0.9	0.0	0.9	3.3
19	16.2	23.2	18.8	84.7	0.8	0.2	1.0	5.7
20	15.6	23.0	19.1	81.0	0.7	24.8	25.5	2.2
21	15.7	22.2	17.8	88.7	22.0	24.0	46.0	1.4
22	15.2	21.5	18.2	91.3	0.0	32.0	32.0	2.1
23	15.8	22.5	18.8	86.3	0.0	2.0	2.0	1.8
24	16.5	23.5	19.4	90.3	0.0	3.5	3.5	1.8
25	16.4	22.4	19.2	90.3	16.5	-0.0	16.5	1.7
26	17.0	20.4	18.2	90.7	0.0	0.0	0.0	2.0
27	15.4	22.0	18.4	85.3	0.0	0.0	0.0	3.9
28	15.8	24.5	19.5	89.3	0.0	0.0	0.0	9.0
29	15.8	24.5	20.0	81.7	0.0	0.0	0.0	6.9
30	17.2	24.3	20.1	82.7	0.0	0.0	0.0	5.3
31								
Total:					91.1	234.5	325.6	92.4
Promedio:	16.0	22.4	18.7	87.4				

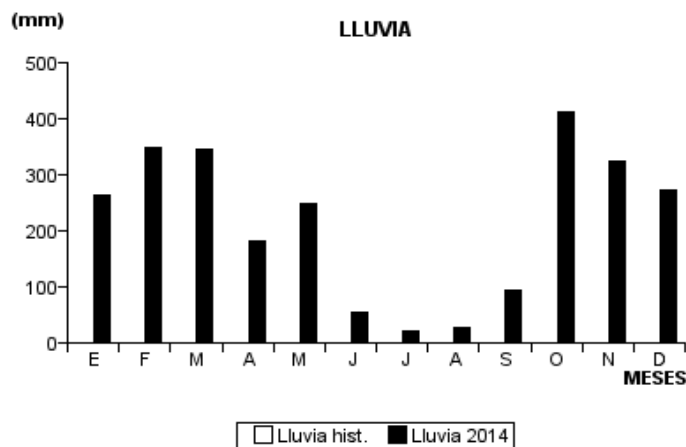
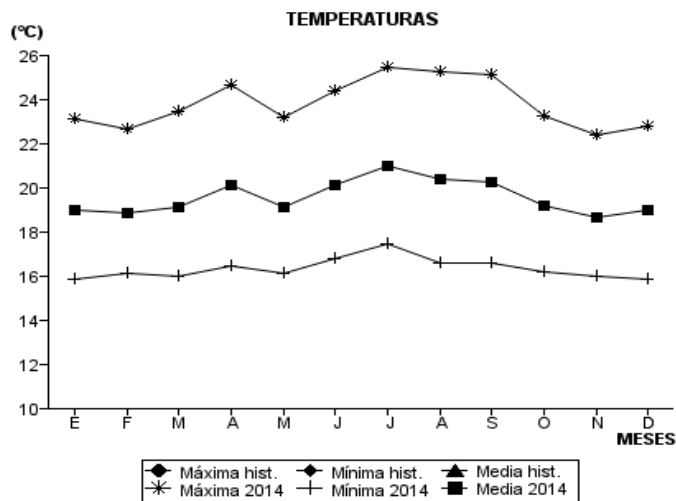
Diciembre	Temperatura (°C)			Hum. Rel.(%)	Precipitación (mm)			Brillo Sol.(h)
	Min.	Máx.	Med.		Día	Noche	Total	
1	15.0	24.5	20.5	77.7	0.0	0.0	0.0	8.2
2	17.0	25.0	20.9	65.0	0.0	0.0	0.0	9.0
3	17.7	24.9	20.5	62.3	0.0	0.0	0.0	6.4
4	15.5	23.7	19.8	87.3	0.0	3.4	3.4	2.0
5	15.6	21.0	18.3	87.0	0.0	1.5	1.5	0.5
6	14.9	20.8	17.6	86.0	1.1	8.2	9.3	0.0
7	16.0	19.4	17.6	93.0	2.0	5.3	7.3	0.3
8	16.6	20.7	17.8	91.7	6.1	11.9	18.0	0.0
9	15.3	19.4	17.0	93.3	0.4	0.0	0.4	0.5
10	14.9	22.0	17.4	90.7	12.0	15.0	27.0	0.9
11	14.7	20.0	17.4	91.3	0.0	4.0	4.0	2.3
12	15.3	22.0	17.8	87.7	31.0	0.0	31.0	0.8
13	15.8	21.4	17.6	91.7	8.9	11.1	20.0	3.1
14	14.3	21.3	17.7	88.3	0.0	0.5	0.5	4.4
15	14.5	23.5	18.8	85.7	0.0	39.6	39.6	1.4
16	16.0	23.0	18.4	87.0	0.0	21.0	21.0	1.0
17	16.8	21.6	18.4	87.7	0.0	5.0	5.0	4.1
18	16.2	23.4	19.0	85.0	0.0	21.3	21.3	5.2
19	15.5	23.5	19.4	83.0	0.0	25.1	25.1	1.1
20	16.3	22.6	19.0	84.3	3.9	20.1	24.0	5.9
21	16.5	22.5	19.0	88.0	0.0	1.3	1.3	7.1
22	16.6	23.4	19.6	81.7	0.0	0.0	0.0	10.4
23	18.0	25.8	21.2	49.7	0.0	0.0	0.0	7.0
24	17.1	24.0	20.5	73.7	0.0	0.0	0.0	2.0
25	16.1	22.5	19.2	85.7	0.0	0.0	0.0	8.2
26	14.7	25.7	20.1	63.0	0.0	0.0	0.0	5.5
27	16.5	23.4	19.8	87.3	4.0	0.1	4.1	7.3
28	15.2	24.5	19.8	84.7	0.0	0.0	0.0	7.1
29	16.0	23.5	19.8	81.0	0.0	0.0	0.0	4.7
30	16.0	24.5	18.5	82.0	7.7	0.0	7.7	5.8
31	15.6	23.5	19.4	87.7	0.0	0.0	0.0	9.9
Total:					77.1	194.4	271.5	132.1
Promedio:	15.9	22.8	19.0	82.9				

Estación: El Mirador
Año : 2014

Dpto: Cundinamarca
Mpio: Sasaima

Latitud : 4° 57' N
Longitud: 74° 24' W
Altitud: 1683 m

MES	TEMPERATURA (°C)					PRECIPITACIÓN			
	Mín. Med.	Máx. Med.	Media	Max. Abs.	Mín. Abs.	Hum. Rel.(%)	Total mm.	Dias Lluvia	Brillo Sol.(h)
Enero	15.9	23.1	19.0	25.6	15.0	89.4	263.6	21	82.8
Febrero	16.1	22.7	18.9	25.0	15.0	90.6	347.8	21	66.9
Marzo	16.0	23.5	19.1	27.0	15.0	87.9	344.1	20	79.9
Abril	16.5	24.7	20.1	27.8	15.2	80.5	180.5	15	84.4
Mayo	16.1	23.2	19.1	25.5	14.8	88.8	247.3	22	62.0
Junio	16.8	24.4	20.1	29.0	15.4	77.1	55.0	14	82.1
Julio	17.5	25.5	21.0	28.2	15.8	66.3	20.1	9	149.3
Agosto	16.6	25.3	20.4	29.6	15.4	67.4	25.9	10	111.6
Septiembre	16.6	25.1	20.3	29.0	15.0	71.3	93.4	17	99.2
Octubre	16.2	23.3	19.2	26.0	14.8	80.9	412.6	25	95.9
Noviembre	16.0	22.4	18.7	24.5	14.7	87.4	325.6	18	92.4
Diciembre	15.9	22.8	19.0	25.8	14.3	82.9	271.5	20	132.1
Promedio:	16.3	23.8	19.6			80.9			
Absoluta:				29.6	14.3				
Total:							2587.4	212	1138.6



Estación: Granja Tibacuy
Año : 2014

Dpto: Cundinamarca
Mpio: Tibacuy

Latitud : 4° 22' N
Longitud: 74° 26' W
Altitud: 1538 m

Enero	Temperatura (°C)			Hum. Rel.(%)	Precipitación (mm)			Brillo Sol.(h)
	Min.	Máx.	Med.		Día	Noche	Total	
1	14.0	25.7	19.5	84.7	0.0	0.0	0.0	9.9
2	13.8	25.6	19.7	85.7	0.0	0.0	0.0	7.6
3	15.6	24.6	19.3	91.3	0.0	0.0	0.0	5.2
4	15.5	25.8	19.9	87.0	0.0	0.0	0.0	7.4
5	15.0	26.0	20.4	88.3	0.0	0.2	0.2	4.5
6	17.3	22.5	18.2	94.7	0.8	4.5	5.3	0.1
7	16.2	20.2	17.8	96.0	2.1	13.2	15.3	0.0
8	15.6	20.9	17.7	96.7	15.7	20.9	36.6	0.2
9	16.2	23.3	18.4	96.0	3.8	-0.0	3.8	4.4
10	15.4	22.5	19.0	93.0	0.0	0.0	0.0	0.3
11	15.2	22.3	18.9	92.3	0.3	0.9	1.2	4.0
12	15.6	21.2	18.0	92.0	0.0	0.0	0.0	0.2
13	14.4	24.4	19.2	80.3	0.0	0.0	0.0	5.8
14	14.5	25.3	19.1	79.7	0.0	0.0	0.0	4.4
15	15.5	26.0	19.7	84.7	0.0	0.0	0.0	7.4
16	15.0	24.4	19.2	83.3	0.0	0.0	0.0	4.6
17	15.2	25.1	19.5	85.3	0.0	0.0	0.0	4.8
18	16.4	22.6	19.6	87.7	0.0	0.0	0.0	0.1
19	16.0	24.2	19.4	90.7	0.0	0.0	0.0	0.8
20	15.0	25.4	19.6	92.0	0.0	0.0	0.0	6.3
21	16.0	26.1	19.7	81.7	0.0	0.0	0.0	7.2
22	16.0	26.0	20.2	84.0	0.0	0.0	0.0	4.3
23	16.2	25.4	19.6	83.3	0.0	0.0	0.0	6.6
24	15.0	26.0	20.0	84.7	0.0	1.7	1.7	5.5
25	15.2	25.6	20.0	87.0	0.0	0.4	0.4	6.7
26	16.5	22.5	18.2	93.3	27.5	0.0	27.5	0.9
27	16.6	23.7	20.1	87.7	0.0	0.0	0.0	2.8
28	15.3	24.0	19.4	89.3	0.0	0.0	0.0	4.3
29	15.2	24.6	18.9	87.7	0.0	0.0	0.0	3.1
30	16.0	25.4	18.9	89.3	4.9	0.0	4.9	4.6
31	15.4	23.3	19.3	87.0	0.0	0.0	0.0	3.4
Total:					55.1	41.8	96.9	127.4
Promedio:	15.5	24.2	19.2	88.3				

Febrero	Temperatura (°C)			Hum. Rel.(%)	Precipitación (mm)			Brillo Sol.(h)
	Min.	Máx.	Med.		Día	Noche	Total	
1	15.2	24.5	18.8	81.7	0.0	0.0	0.0	6.1
2	14.4	25.0	18.2	90.0	0.0	0.0	0.0	3.8
3	14.0	25.4	19.1	85.7	0.0	0.0	0.0	3.5
4	16.6	25.0	19.6	86.7	0.0	0.0	0.0	5.1
5	16.4	24.4	19.2	91.0	8.0	11.7	19.7	1.7
6	15.5	24.0	19.7	88.3	0.0	5.2	5.2	2.5
7	15.0	24.9	19.5	84.7	0.0	1.2	1.2	6.9
8	16.0	24.1	19.7	86.0	0.0	0.0	0.0	3.1
9	15.2	25.0	20.1	86.7	0.0	0.0	0.0	5.5
10	15.5	25.7	19.8	83.7	0.0	0.0	0.0	8.5
11	16.4	26.1	20.5	84.3	0.0	0.0	0.0	5.7
12	14.6	26.4	20.7	83.3	0.0	0.0	0.0	8.7
13	16.2	25.3	20.0	89.3	0.0	0.0	0.0	4.3
14	15.0	25.5	19.6	86.0	0.0	0.0	0.0	7.8
15	15.5	26.0	19.9	85.0	0.0	0.0	0.0	6.5
16	15.4	24.3	20.0	88.0	0.0	0.0	0.0	5.6
17	15.6	26.0	20.2	83.3	0.0	3.5	3.5	7.3
18	17.5	24.9	20.3	86.3	1.6	14.9	16.5	3.7
19	16.5	23.8	19.2	90.0	0.0	0.0	0.0	2.5
20	17.5	23.6	19.4	90.7	2.9	8.7	11.6	2.5
21	16.4	23.4	19.2	90.7	2.2	4.0	6.2	1.7
22	16.3	23.5	18.9	91.3	0.6	0.0	0.6	2.2
23	16.0	24.4	19.0	90.7	0.0	0.0	0.0	3.5
24	15.8	23.5	18.2	88.0	0.0	0.0	0.0	1.4
25	15.3	24.4	18.3	95.0	4.8	0.0	4.8	1.3
26	15.7	21.5	17.9	95.3	1.0	0.0	1.0	0.0
27	16.5	22.6	18.7	95.3	20.6	0.3	20.9	0.0
28	15.4	20.8	18.4	91.3	0.5	0.4	0.9	0.0
29								
30								
31								
Total:					42.2	49.9	92.1	111.4
Promedio:	15.8	24.4	19.4	88.2				

Estación: Granja Tibacuy
Año : 2014

Dpto: Cundinamarca
Mpio: Tibacuy

Latitud : 4° 22' N
Longitud: 74° 26' W
Altitud: 1538 m

Marzo	Temperatura (°C)			Hum. Rel.(%)	Precipitación (mm)			Brillo Sol.(h)
	Min.	Máx.	Med.		Día	Noche	Total	
1	16.0	22.5	18.8	93.3	2.5	14.6	17.1	0.6
2	15.4	22.8	18.1	95.3	1.1	0.0	1.1	2.3
3	15.5	22.5	18.0	93.3	34.3	30.0	64.3	0.3
4	15.6	23.0	18.0	93.3	3.0	0.6	3.6	1.1
5	16.5	22.6	19.8	92.0	1.7	15.6	17.3	0.8
6	16.0	23.6	19.0	89.7	0.0	0.0	0.0	1.1
7	15.7	25.0	19.9	90.0	0.0	6.9	6.9	4.4
8	16.2	23.6	19.1	90.3	17.8	-0.0	17.8	1.9
9	15.4	22.6	17.9	93.7	6.4	0.3	6.7	1.8
10	16.4	22.3	18.6	92.7	2.4	0.0	2.4	1.5
11	16.5	24.9	20.1	88.3	0.0	3.2	3.2	2.6
12	17.4	23.8	18.9	94.0	0.0	3.4	3.4	1.1
13	17.0	23.5	19.0	89.3	0.7	0.0	0.7	2.1
14	16.3	24.0	19.1	91.3	4.3	0.0	4.3	5.2
15	15.2	21.3	17.4	96.7	17.4	0.0	17.4	0.0
16	15.0	24.8	18.8	91.3	2.1	0.0	2.1	3.9
17	15.9	25.5	20.6	87.0	0.0	0.0	0.0	3.2
18	16.5	25.2	19.6	84.3	0.0	0.0	0.0	5.0
19	16.0	26.1	20.8	83.7	0.0	0.0	0.0	5.2
20	17.5	26.0	20.9	82.0	0.0	0.0	0.0	3.0
21	15.5	25.2	20.3	85.0	0.0	0.0	0.0	2.6
22	16.0	25.8	20.6	87.0	0.0	0.0	0.0	3.8
23	15.6	25.5	19.9	86.3	0.0	0.0	0.0	4.4
24	15.8	25.0	19.0	89.3	0.7	0.0	0.7	3.0
25	15.4	24.8	18.7	88.7	0.0	0.0	0.0	3.2
26	14.3	23.0	17.6	98.3	0.0	8.7	8.7	1.9
27	15.0	24.0	19.3	85.0	0.0	0.0	0.0	7.7
28	14.0	25.2	19.2	86.0	0.0	0.0	0.0	7.7
29	14.6	25.0	19.8	85.7	0.0	0.0	0.0	7.6
30	15.5	24.9	18.8	90.3	0.3	0.0	0.3	3.6
31	13.7	25.5	19.8	86.0	0.0	0.0	0.0	4.8
Total:					94.7	83.3	178.0	97.4
Promedio:	15.7	24.2	19.2	89.6				

Abril	Temperatura (°C)			Hum. Rel.(%)	Precipitación (mm)			Brillo Sol.(h)
	Min.	Máx.	Med.		Día	Noche	Total	
1	15.6	25.5	20.0	81.7	0.0	0.0	0.0	3.4
2	17.2	26.1	21.0	85.0	0.0	0.0	0.0	4.1
3	16.1	24.2	19.8	89.3	0.4	0.1	0.5	2.0
4	15.5	26.7	20.6	81.7	0.0	0.5	0.5	4.6
5	16.7	25.0	20.2	84.7	0.0	0.0	0.0	2.4
6	16.5	26.3	20.7	83.7	0.0	0.7	0.7	2.8
7	16.2	25.5	20.1	84.3	0.0	0.0	0.0	4.3
8	16.4	24.6	19.2	88.3	1.3	0.0	1.3	2.1
9	15.6	26.5	20.4	88.3	0.8	0.0	0.8	3.1
10	15.1	26.7	19.4	86.0	3.4	0.0	3.4	4.7
11	16.0	26.4	21.4	79.7	0.0	0.0	0.0	5.4
12	15.7	25.8	20.2	80.3	0.0	0.0	0.0	3.7
13	15.2	27.0	20.5	75.0	0.0	2.2	2.2	5.0
14	16.0	26.5	20.2	83.3	0.0	0.0	0.0	5.8
15	15.9	21.6	17.9	96.3	4.8	0.5	5.3	0.2
16	15.2	25.7	20.1	86.0	0.0	1.3	1.3	0.9
17	16.4	24.8	18.6	92.0	1.4	0.0	1.4	1.5
18	14.8	25.5	20.6	79.0	0.0	0.0	0.0	6.0
19	16.2	24.5	18.6	91.0	13.3	0.0	13.3	2.8
20	16.0	24.3	19.2	89.0	0.0	0.0	0.0	4.8
21	16.4	23.2	19.8	82.7	0.2	0.0	0.2	0.0
22	16.0	20.8	18.4	93.3	5.2	0.0	5.2	0.0
23	15.5	26.2	20.9	83.7	0.2	30.3	30.5	2.3
24	15.4	21.9	17.9	93.3	0.0	0.0	0.0	0.0
25	14.0	26.5	20.3	88.0	0.0	4.1	4.1	7.6
26	16.0	23.8	19.2	90.3	0.7	0.1	0.8	1.4
27	16.3	25.9	19.8	82.0	0.0	2.6	2.6	3.3
28	15.4	26.0	20.2	82.3	0.1	6.2	6.3	3.9
29	16.0	24.0	19.2	86.0	0.9	0.4	1.3	1.3
30	15.0	27.2	21.4	78.3	0.0	28.2	28.2	5.7
31								
Total:					32.7	77.2	109.9	95.1
Promedio:	15.8	25.2	19.9	85.5				

Estación: Granja Tibacuy
Año : 2014

Dpto: Cundinamarca
Mpio: Tibacuy

Latitud : 4° 22' N
Longitud: 74° 26' W
Altitud: 1538 m

Mayo	Temperatura (°C)			Hum. Rel.(%)	Precipitación (mm)			Brillo Sol.(h)
	Min.	Máx.	Med.		Día	Noche	Total	
1	17.0	26.0	20.0	87.0	0.0	0.0	0.0	4.3
2	15.9	25.2	20.8	87.0	0.0	0.3	0.3	4.6
3	15.5	25.5	19.6	86.3	0.0	0.0	0.0	6.9
4	15.4	24.8	19.5	89.3	0.0	0.3	0.3	3.9
5	16.8	26.0	21.2	81.0	0.0	0.2	0.2	4.5
6	18.0	22.4	19.6	92.0	9.2	-0.0	9.2	0.7
7	17.0	21.4	19.3	90.7	1.5	17.5	19.0	0.2
8	17.5	22.6	19.6	93.7	19.0	46.5	65.5	1.3
9	16.6	22.2	19.0	91.7	3.7	0.0	3.7	0.2
10	17.0	24.5	18.5	93.7	25.2	15.0	40.2	0.9
11	15.7	20.8	18.2	93.7	36.7	2.1	38.8	0.0
12	16.2	21.3	18.0	93.0	0.7	0.0	0.7	0.6
13	15.4	23.5	19.2	87.3	0.0	0.0	0.0	0.7
14	16.5	24.0	19.9	93.0	1.2	0.0	1.2	1.0
15	16.8	24.4	19.8	89.7	1.4	0.3	1.7	2.2
16	15.6	24.8	20.1	87.0	0.0	0.0	0.0	3.3
17	16.4	23.4	18.2	89.3	0.9	0.4	1.3	2.8
18	16.5	23.0	18.8	92.3	0.0	0.0	0.0	1.2
19	15.0	23.4	19.2	90.3	0.0	0.0	0.0	1.1
20	16.0	25.9	20.0	88.7	0.0	0.0	0.0	4.1
21	15.0	25.8	20.4	85.3	0.0	3.2	3.2	5.8
22	15.5	26.4	19.9	84.0	0.1	0.9	1.0	4.3
23	14.3	26.1	20.2	85.7	0.0	0.0	0.0	6.7
24	16.5	26.2	20.2	77.0	0.0	0.0	0.0	8.6
25	14.4	26.0	19.8	77.0	0.0	0.0	0.0	7.8
26	15.5	26.7	20.6	82.3	0.0	0.6	0.6	4.6
27	17.2	24.4	19.4	90.3	0.2	0.0	0.2	0.3
28	15.6	25.5	20.0	84.3	0.0	0.0	0.0	3.1
29	17.0	26.0	19.3	89.7	0.0	0.0	0.0	1.1
30	15.8	26.4	20.6	82.0	1.1	0.1	1.2	5.5
31	16.9	26.0	20.4	88.3	0.0	0.0	0.0	3.7
Total:					100.9	87.4	188.3	96.0
Promedio:	16.1	24.5	19.7	87.8				

Junio	Temperatura (°C)			Hum. Rel.(%)	Precipitación (mm)			Brillo Sol.(h)
	Min.	Máx.	Med.		Día	Noche	Total	
1	16.6	26.2	19.9	83.3	1.4	1.6	3.0	3.8
2	17.4	24.0	19.4	89.7	0.7	0.0	0.7	0.0
3	16.7	26.5	20.0	89.0	0.0	0.0	0.0	3.0
4	17.2	24.2	19.8	89.0	0.0	0.0	0.0	1.1
5	16.4	26.1	19.7	87.3	5.9	0.2	6.1	3.2
6	16.2	25.2	20.8	84.3	0.5	3.5	4.0	1.0
7	16.6	25.0	19.2	86.7	2.3	0.9	3.2	1.3
8	17.0	25.8	20.0	88.3	0.0	0.0	0.0	3.3
9	16.8	26.0	20.4	85.0	0.0	4.4	4.4	4.9
10	15.9	25.6	20.4	88.3	0.0	0.7	0.7	2.3
11	15.4	27.5	21.7	74.7	0.0	0.0	0.0	7.8
12	15.8	28.0	21.6	80.0	0.0	0.0	0.0	7.2
13	17.7	26.1	20.0	82.0	0.0	0.6	0.6	1.9
14	16.0	28.0	20.1	83.3	2.9	0.0	2.9	4.6
15	15.9	25.4	19.8	81.7	0.0	0.0	0.0	5.7
16	16.8	25.5	20.0	81.3	0.0	0.0	0.0	4.2
17	16.5	26.3	19.9	85.3	0.0	0.0	0.0	3.7
18	15.9	26.6	19.6	81.0	0.0	0.0	0.0	4.7
19	16.2	24.9	18.3	92.7	6.9	0.0	6.9	1.0
20	15.2	23.1	18.7	87.3	0.0	0.0	0.0	1.2
21	16.0	26.7	20.7	79.0	0.0	0.0	0.0	2.8
22	16.0	25.2	20.6	75.7	0.0	1.2	1.2	2.4
23	16.5	25.9	20.6	83.0	0.0	3.3	3.3	3.3
24	16.4	23.8	19.5	87.7	1.4	0.0	1.4	0.8
25	16.0	20.0	17.7	95.3	22.2	0.0	22.2	0.0
26	15.6	25.8	20.0	82.7	0.0	0.0	0.0	2.2
27	15.5	27.2	20.2	76.7	0.0	0.0	0.0	7.9
28	16.0	23.5	19.3	83.7	0.3	0.6	0.9	1.7
29	16.4	28.0	21.3	77.3	0.0	0.0	0.0	5.7
30	16.6	24.9	19.7	81.7	0.5	0.0	0.5	0.7
31								
Total:					45.0	17.0	62.0	93.4
Promedio:	16.3	25.6	20.0	84.1				

Estación: Granja Tibacuy
Año : 2014

Dpto: Cundinamarca
Mpio: Tibacuy

Latitud : 4° 22' N
Longitud: 74° 26' W
Altitud: 1538 m

Julio	Temperatura (°C)			Hum. Rel.(%)	Precipitación (mm)			Brillo Sol.(h)
	Min.	Máx.	Med.		Día	Noche	Total	
1	16.2	25.5	21.0	81.7	0.0	0.7	0.7	3.1
2	16.5	26.1	20.2	81.7	0.5	0.0	0.5	5.0
3	16.4	28.0	21.3	73.3	0.0	0.0	0.0	7.7
4	16.2	26.0	19.2	84.0	5.0	0.1	5.1	4.5
5	16.6	27.1	20.0	83.3	0.0	0.0	0.0	5.6
6	17.0	27.5	20.6	80.3	0.0	0.3	0.3	6.8
7	17.1	26.2	19.0	91.3	1.0	0.8	1.8	3.0
8	16.6	24.8	19.8	84.3	0.0	0.0	0.0	2.8
9	15.0	26.4	19.6	82.0	0.7	0.0	0.7	4.6
10	16.0	26.2	20.6	80.3	0.0	0.4	0.4	1.0
11	16.4	22.9	19.3	84.0	0.0	0.0	0.0	0.8
12	15.0	25.5	19.9	84.0	0.0	0.0	0.0	2.8
13	15.6	27.6	21.2	80.0	0.0	0.0	0.0	8.0
14	15.5	23.5	19.6	85.0	0.0	0.0	0.0	1.4
15	15.2	26.7	20.4	80.0	0.0	0.0	0.0	2.6
16	17.4	26.5	19.6	84.0	1.3	0.1	1.4	2.8
17	16.9	26.1	20.7	78.0	0.0	0.0	0.0	2.3
18	16.3	26.8	19.8	75.7	0.0	0.0	0.0	5.8
19	15.4	25.6	20.4	78.3	0.0	0.0	0.0	2.2
20	15.9	24.3	19.1	83.7	0.0	0.0	0.0	1.7
21	14.5	27.2	19.3	78.7	0.0	5.3	5.3	5.6
22	15.2	27.8	20.5	77.7	0.0	0.0	0.0	6.7
23	17.2	27.5	20.8	78.3	0.0	0.0	0.0	3.0
24	16.8	27.0	21.0	74.0	0.0	0.0	0.0	2.7
25	16.4	29.0	20.8	74.3	0.0	0.1	0.1	7.7
26	16.5	28.5	21.9	71.7	0.0	0.0	0.0	4.4
27	17.0	25.5	19.8	82.0	0.4	0.0	0.4	1.6
28	16.2	28.0	20.2	75.3	0.0	0.0	0.0	7.7
29	15.0	27.3	20.4	72.7	0.0	0.0	0.0	4.8
30	16.4	26.0	20.6	77.7	0.0	0.0	0.0	3.7
31	15.2	27.4	19.8	79.3	0.0	0.0	0.0	4.0
Total:					8.9	7.8	16.7	126.4
Promedio:	16.1	26.5	20.2	79.9				

Agosto	Temperatura (°C)			Hum. Rel.(%)	Precipitación (mm)			Brillo Sol.(h)
	Min.	Máx.	Med.		Día	Noche	Total	
1	14.9	28.5	21.4	72.0	0.0	0.3	0.3	5.7
2	17.0	24.2	19.1	85.0	0.0	0.0	0.0	0.8
3	15.5	26.0	19.6	75.7	0.0	0.0	0.0	2.5
4	14.5	27.3	20.7	71.3	0.0	0.0	0.0	5.5
5	16.4	22.8	18.4	88.7	0.2	1.7	1.9	0.2
6	16.0	26.8	19.2	84.7	0.0	0.0	0.0	4.3
7	16.4	27.4	20.3	76.3	0.0	0.0	0.0	2.5
8	16.1	25.2	18.8	82.0	2.7	0.1	2.8	0.6
9	14.7	25.0	19.8	77.3	0.0	0.0	0.0	3.0
10	16.0	26.8	21.0	73.0	0.0	1.6	1.6	1.0
11	16.2	28.5	20.5	78.7	0.0	0.0	0.0	5.1
12	16.5	27.6	21.2	76.7	0.0	1.8	1.8	3.3
13	16.4	25.9	19.6	79.0	1.8	1.2	3.0	2.4
14	15.9	26.5	19.3	78.3	0.0	0.0	0.0	4.4
15	16.6	28.0	21.6	69.3	0.0	0.0	0.0	4.7
16	17.5	26.3	20.7	69.7	0.0	0.0	0.0	3.9
17	15.4	25.4	20.4	74.0	0.0	0.0	0.0	1.3
18	16.3	24.8	18.3	83.0	0.0	0.0	0.0	1.9
19	15.0	21.6	17.9	82.3	0.0	0.0	0.0	0.6
20	13.5	26.5	20.8	67.0	0.0	0.0	0.0	4.9
21	14.6	27.0	20.7	66.0	0.0	0.0	0.0	4.0
22	15.2	28.0	20.8	69.7	0.0	0.0	0.0	5.2
23	16.5	26.5	19.7	75.3	0.0	0.3	0.3	3.4
24	16.0	26.0	20.6	74.3	0.0	0.3	0.3	3.6
25	16.4	24.2	19.2	86.7	1.1	0.3	1.4	0.3
26	16.1	25.0	18.6	83.0	0.6	0.0	0.6	1.4
27	16.7	24.0	19.2	78.3	0.0	0.0	0.0	0.2
28	16.0	26.4	19.6	84.0	0.0	0.1	0.1	1.6
29	16.1	28.1	21.4	71.3	0.0	0.0	0.0	7.7
30	15.0	29.4	21.5	59.7	0.0	0.0	0.0	9.5
31	16.5	30.5	22.4	62.0	0.0	0.0	0.0	8.9
Total:					6.4	7.7	14.1	104.4
Promedio:	15.9	26.3	20.1	75.9				

Estación: Granja Tibacuy
Año : 2014

Dpto: Cundinamarca
Mpio: Tibacuy

Latitud : 4° 22' N
Longitud: 74° 26' W
Altitud: 1538 m

Septiembre	Temperatura (°C)			Hum. Rel.(%)	Precipitación (mm)			Brillo Sol.(h)
	Min.	Máx.	Med.		Día	Noche	Total	
1	16.6	28.3	21.8	66.7	0.0	0.0	0.0	5.0
2	16.5	25.5	19.9	82.7	0.3	0.0	0.3	0.5
3	16.0	28.0	22.5	80.7	0.0	1.3	1.3	5.6
4	15.5	26.5	21.3	74.0	0.0	0.1	0.1	3.3
5	16.2	27.6	20.6	78.3	0.0	0.0	0.0	4.1
6	17.0	27.5	20.8	71.0	0.0	0.0	0.0	2.8
7	16.5	24.9	19.8	82.0	0.0	0.0	0.0	1.2
8	16.7	25.0	20.0	75.3	0.0	0.0	0.0	5.5
9	14.9	28.5	22.0	64.0	0.0	0.0	0.0	9.7
10	15.4	26.5	21.2	74.7	0.0	0.0	0.0	1.4
11	16.7	27.4	21.3	76.3	0.0	0.5	0.5	2.5
12	16.6	25.6	19.6	81.7	0.0	0.0	0.0	2.5
13	17.5	27.0	20.8	79.0	0.0	3.5	3.5	5.1
14	16.7	26.4	20.5	78.7	0.3	0.0	0.3	4.2
15	17.0	26.8	20.2	79.0	0.0	0.0	0.0	3.2
16	15.5	28.0	20.4	75.3	0.0	0.5	0.5	5.0
17	15.9	25.2	20.4	71.7	0.0	43.4	43.4	2.3
18	16.0	25.0	18.9	83.7	1.9	0.0	1.9	3.1
19	15.0	27.4	21.0	76.3	0.6	62.9	63.5	5.4
20	15.6	23.5	19.4	84.0	0.3	18.2	18.5	1.5
21	15.5	23.8	18.2	90.3	0.0	0.2	0.2	1.2
22	16.2	24.6	20.8	82.7	0.0	0.0	0.0	2.9
23	15.5	26.1	20.9	80.7	0.0	0.0	0.0	5.6
24	15.9	25.3	20.4	79.0	0.0	0.0	0.0	3.9
25	15.6	26.6	21.6	70.0	0.0	0.0	0.0	4.9
26	16.5	26.9	20.4	72.7	0.0	0.7	0.7	5.0
27	16.1	26.6	20.0	82.3	0.0	0.0	0.0	3.0
28	15.9	28.5	20.5	75.0	2.6	0.0	2.6	6.3
29	14.5	27.5	21.1	64.0	0.0	0.0	0.0	8.9
30	18.6	27.4	21.2	64.0	0.0	0.0	0.0	9.8
31								
Total:					6.0	131.3	137.3	125.4
Promedio:	16.1	26.5	20.6	76.5				

Octubre	Temperatura (°C)			Hum. Rel.(%)	Precipitación (mm)			Brillo Sol.(h)
	Min.	Máx.	Med.		Día	Noche	Total	
1	16.4	26.5	21.0	73.3	0.0	0.0	0.0	3.3
2	16.0	23.3	20.0	82.7	0.0	1.4	1.4	1.1
3	16.0	25.5	19.8	80.3	0.0	0.0	0.0	1.4
4	17.2	26.6	21.4	72.0	0.0	0.0	0.0	5.3
5	17.0	26.5	20.8	77.3	0.0	0.2	0.2	4.5
6	17.0	26.3	19.8	89.7	0.5	0.2	0.7	2.7
7	16.8	24.7	20.6	79.7	0.7	0.0	0.7	0.9
8	17.2	22.0	19.0	94.7	6.7	10.3	17.0	0.0
9	15.4	20.2	17.6	96.7	1.6	0.1	1.7	0.1
10	15.8	20.5	18.0	95.0	14.1	42.0	56.1	0.0
11	16.5	22.5	18.1	91.0	2.8	-0.0	2.8	1.4
12	16.6	25.0	19.8	84.3	0.0	0.6	0.6	1.6
13	16.9	23.5	18.5	91.3	0.6	0.0	0.6	1.5
14	15.4	25.0	19.4	82.0	2.5	0.3	2.8	3.9
15	16.4	24.0	19.6	83.7	0.0	0.0	0.0	2.6
16	17.0	24.6	20.5	80.7	0.0	0.0	0.0	2.0
17	16.4	24.3	21.4	81.7	0.2	1.3	1.5	1.2
18	16.5	24.5	19.4	83.0	0.7	20.3	21.0	0.8
19	15.4	22.5	18.4	93.7	1.6	0.0	1.6	0.7
20	16.2	25.5	17.2	93.7	0.3	0.0	0.3	1.2
21	15.3	25.5	20.2	78.7	0.0	0.0	0.0	5.0
22	16.3	23.5	18.0	95.7	13.4	0.2	13.6	0.6
23	15.4	25.3	20.2	78.0	0.0	0.0	0.0	6.6
24	15.4	26.0	20.2	84.7	0.0	0.4	0.4	5.0
25	16.6	24.2	18.4	93.7	10.3	17.0	27.3	1.8
26	15.5	21.0	18.3	90.0	0.9	0.1	1.0	0.2
27	15.6	24.5	19.0	90.3	10.5	1.0	11.5	4.1
28	15.2	24.1	19.7	87.7	0.0	0.0	0.0	4.9
29	15.5	24.3	18.5	92.7	4.7	-0.0	4.7	5.1
30	15.4	24.5	19.6	84.3	5.5	1.1	6.6	6.1
31	15.3	22.0	18.6	93.3	0.2	0.0	0.2	3.4
Total:					77.8	96.5	174.3	79.0
Promedio:	16.1	24.1	19.4	86.3				

Estación: Granja Tibacuy
Año : 2014

Dpto: Cundinamarca
Mpio: Tibacuy

Latitud : 4° 22' N
Longitud: 74° 26' W
Altitud: 1538 m

Noviembre	Temperatura (°C)			Hum. Rel.(%)	Precipitación (mm)			Brillo Sol.(h)
	Min.	Máx.	Med.		Día	Noche	Total	
1	15.3	22.0	18.6	91.3	0.0	0.0	0.0	2.2
2	15.7	22.5	18.0	93.7	0.0	0.0	0.0	4.2
3	15.0	24.5	19.2	83.3	0.0	0.0	0.0	4.0
4	15.5	25.0	19.6	88.0	0.0	0.0	0.0	6.7
5	16.8	23.0	18.6	94.7	8.8	2.9	11.7	0.3
6	16.5	22.6	19.4	94.7	0.7	0.9	1.6	2.3
7	16.6	25.0	20.7	89.7	0.0	4.7	4.7	6.3
8	16.6	23.5	20.1	87.3	0.2	1.1	1.3	2.8
9	17.2	24.0	20.0	89.0	0.0	5.4	5.4	1.6
10	16.8	23.0	19.5	92.3	2.5	3.2	5.7	3.1
11	15.8	23.0	19.4	91.0	0.0	0.0	0.0	2.7
12	16.6	22.0	17.5	96.3	22.0	-0.0	22.0	1.1
13	16.1	22.8	18.6	94.7	0.8	0.0	0.8	2.4
14	16.6	22.5	19.0	94.7	0.0	4.4	4.4	0.6
15	15.0	24.5	19.7	88.7	0.2	16.8	17.0	4.4
16	16.0	22.0	17.7	92.0	0.0	0.0	0.0	1.8
17	15.5	25.0	18.9	85.3	0.0	0.0	0.0	6.9
18	16.2	24.3	20.0	87.3	0.0	0.6	0.6	4.0
19	16.6	24.0	18.3	94.3	0.5	-0.0	0.5	4.0
20	16.2	23.0	19.2	93.0	7.2	2.3	9.5	2.7
21	16.2	23.5	17.8	95.3	7.0	1.1	8.1	3.0
22	16.0	23.0	19.2	94.0	6.5	21.0	27.5	7.2
23	15.9	23.6	19.0	92.0	0.0	0.0	0.0	0.0
24	15.8	25.0	20.2	88.7	0.0	0.0	0.0	4.4
25	16.6	25.0	18.8	95.7	0.0	0.0	0.0	0.4
26	16.1	24.6	18.6	94.0	1.0	18.7	19.7	3.1
27	15.8	23.0	19.4	92.3	0.0	0.0	0.0	3.8
28	15.4	25.0	20.2	83.3	0.0	0.0	0.0	8.8
29	16.2	25.0	20.7	76.3	0.0	0.0	0.0	7.8
30	16.0	24.5	19.4	89.0	0.0	0.0	0.0	3.0
31								
Total:					57.4	83.1	140.5	105.6
Promedio:	16.1	23.7	19.2	90.7				

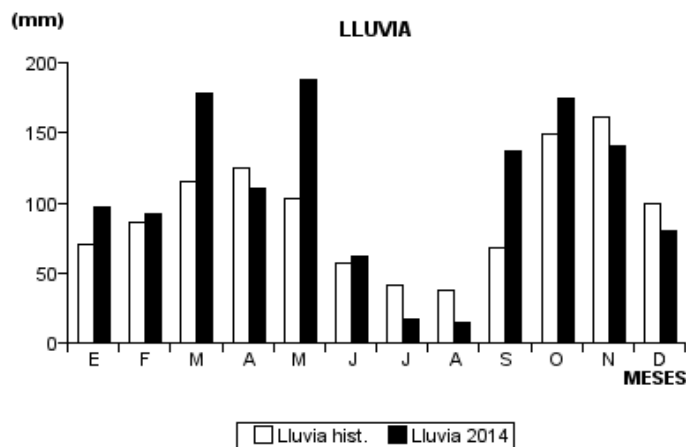
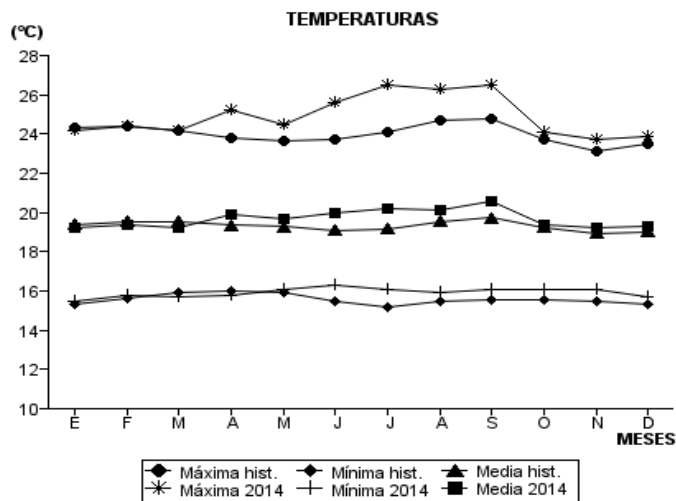
Diciembre	Temperatura (°C)			Hum. Rel.(%)	Precipitación (mm)			Brillo Sol.(h)
	Min.	Máx.	Med.		Día	Noche	Total	
1	16.5	23.9	19.2	85.3	0.0	0.0	0.0	3.6
2	16.8	25.8	20.0	81.0	0.0	0.0	0.0	7.4
3	15.4	25.6	20.2	77.3	0.0	0.0	0.0	7.1
4	15.6	24.4	20.0	81.7	0.0	0.0	0.0	4.2
5	16.2	24.5	19.2	87.3	0.0	0.0	0.0	3.8
6	15.7	24.0	18.3	93.7	0.3	0.0	0.3	1.9
7	15.1	22.8	18.3	88.7	0.2	0.0	0.2	1.7
8	15.7	23.7	19.9	88.7	0.0	38.1	38.1	2.9
9	15.8	19.5	17.7	97.3	9.2	0.7	9.9	0.0
10	15.0	24.2	19.0	88.7	0.0	11.2	11.2	1.3
11	16.3	21.2	18.3	93.3	0.0	0.6	0.6	1.8
12	15.8	24.0	19.4	84.0	0.0	0.0	0.0	4.3
13	15.8	22.5	18.8	89.7	8.1	0.4	8.5	1.4
14	15.0	23.5	19.2	85.7	0.3	0.0	0.3	4.6
15	15.5	21.5	18.2	91.3	2.7	3.6	6.3	2.8
16	16.5	23.0	18.6	93.3	0.0	0.0	0.0	2.0
17	15.5	23.6	19.4	88.7	0.2	0.0	0.2	3.9
18	16.1	24.0	19.3	90.3	0.0	1.2	1.2	5.4
19	17.0	24.0	20.2	84.0	0.0	0.7	0.7	6.3
20	17.4	23.5	20.3	86.7	0.0	1.9	1.9	5.1
21	17.0	24.5	19.5	88.0	0.0	0.6	0.6	5.3
22	15.5	24.0	20.2	84.0	0.0	0.0	0.0	8.6
23	14.2	24.5	18.6	82.3	0.0	0.0	0.0	9.1
24	15.8	24.8	19.2	84.3	0.0	0.0	0.0	5.1
25	15.5	24.0	19.6	95.3	0.3	0.0	0.3	1.6
26	15.5	24.1	20.2	82.7	0.0	0.0	0.0	8.0
27	15.4	25.5	19.2	82.0	0.0	0.0	0.0	8.4
28	15.0	24.9	19.2	87.7	0.0	0.0	0.0	7.1
29	14.0	24.5	19.3	84.3	0.0	0.0	0.0	9.5
30	14.8	24.3	18.8	85.3	0.0	0.0	0.0	6.3
31	15.0	25.3	19.8	83.3	0.0	0.0	0.0	8.3
Total:					21.3	59.0	80.3	148.8
Promedio:	15.7	23.9	19.3	87.0				

Estación: Granja Tibacuy
Año : 2014

Dpto: Cundinamarca
Mpio: Tibacuy

Latitud : 4° 22' N
Longitud: 74° 26' W
Altitud: 1538 m

MES	TEMPERATURA (°C)					PRECIPITACIÓN			
	Mín. Med.	Máx. Med.	Media	Max. Abs.	Mín. Abs.	Hum. Rel.(%)	Total mm.	Dias Lluvia	Brillo Sol.(h)
Enero	15.5	24.2	19.2	26.1	13.8	88.3	96.9	10	127.4
Febrero	15.8	24.4	19.4	26.4	14.0	88.2	92.1	12	111.4
Marzo	15.7	24.2	19.2	26.1	13.7	89.6	178.0	18	97.4
Abril	15.8	25.2	19.9	27.2	14.0	85.5	109.9	20	95.1
Mayo	16.1	24.5	19.7	26.7	14.3	87.8	188.3	18	96.0
Junio	16.3	25.6	20.0	28.0	15.2	84.1	62.0	16	93.4
Julio	16.1	26.5	20.2	29.0	14.5	79.9	16.7	11	126.4
Agosto	15.9	26.3	20.1	30.5	13.5	75.9	14.1	11	104.4
Septiembre	16.1	26.5	20.6	28.5	14.5	76.5	137.3	14	125.4
Octubre	16.1	24.1	19.4	26.6	15.2	86.3	174.3	23	79.0
Noviembre	16.1	23.7	19.2	25.0	15.0	90.7	140.5	16	105.6
Diciembre	15.7	23.9	19.3	25.8	14.0	87.0	80.3	15	148.8
Promedio:	15.9	24.9	19.7			85.0			
Absoluta:				30.5	13.5				
Total:							1290.4	184	1310.3



Estación: Montelíbano
Año : 2014

Dpto: Cundinamarca
Mpio: Yacopi

Latitud : 5° 27' N
Longitud: 74° 20' W
Altitud: 1365 m

Enero	Temperatura (°C)			Hum. Rel.(%)	Precipitación (mm)			Brillo Sol.(h)
	Min.	Máx.	Med.		Día	Noche	Total	
1	18.2	25.0	21.3	87.0	0.0	0.3	0.3	6.6
2	19.0	24.8	21.0	87.0	0.0	11.7	11.7	5.9
3	16.8	24.0	20.1	92.0	0.0	0.0	0.0	3.9
4	18.2	25.6	21.4	89.7	0.0	1.8	1.8	4.6
5	19.2	26.5	21.8	90.0	0.2	2.1	2.3	3.5
6	17.4	20.3	18.3	95.0	2.3	0.2	2.5	0.0
7	17.0	24.5	19.5	93.3	4.0	4.3	8.3	1.4
8	17.2	23.5	19.8	90.0	0.0	10.7	10.7	4.1
9	17.1	23.8	20.0	89.0	0.4	0.0	0.4	3.6
10	17.6	23.0	19.7	93.0	0.0	0.0	0.0	0.7
11	17.5	25.6	20.8	86.0	0.1	34.1	34.2	3.8
12	17.0	22.0	18.8	96.0	0.0	0.0	0.0	0.2
13	18.0	24.0	21.2	88.3	0.0	0.0	0.0	1.3
14	18.5	25.2	21.2	88.3	0.0	0.0	0.0	5.4
15	18.1	25.0	21.3	88.7	0.0	2.2	2.2	4.7
16	19.0	25.7	21.3	89.0	0.0	0.0	0.0	0.2
17	16.9	24.3	20.6	92.0	0.0	0.0	0.0	4.0
18	19.2	24.4	20.6	94.3	0.0	0.0	0.0	2.3
19	18.6	25.0	21.0	91.7	0.0	0.0	0.0	5.2
20	18.0	25.6	20.8	90.0	0.0	0.0	0.0	4.6
21	17.8	25.0	21.0	88.3	0.0	0.5	0.5	2.1
22	18.6	22.0	19.7	95.7	0.0	0.0	0.0	0.2
23	17.3	25.2	21.0	89.0	0.0	0.6	0.6	4.5
24	18.5	24.2	20.8	91.7	0.0	0.0	0.0	3.3
25	18.0	24.8	20.4	88.0	0.1	4.4	4.5	6.5
26	17.1	22.0	17.9	95.7	2.2	0.0	2.2	0.8
27	17.0	24.1	20.1	89.7	0.0	0.0	0.0	4.8
28	17.4	23.8	20.6	89.0	0.1	6.4	6.5	3.1
29	17.5	24.8	20.5	90.7	0.0	1.4	1.4	4.8
30	17.0	23.5	19.4	89.7	0.0	0.0	0.0	2.8
31	16.4	23.8	20.3	91.0	0.0	0.0	0.0	4.6
Total:					9.4	80.7	90.1	103.5
Promedio:	17.8	24.2	20.4	90.6				

Febrero	Temperatura (°C)			Hum. Rel.(%)	Precipitación (mm)			Brillo Sol.(h)
	Min.	Máx.	Med.		Día	Noche	Total	
1	17.5	25.8	21.3	89.7	0.0	0.0	0.0	1.5
2	17.8	25.4	20.3	90.3	0.5	2.3	2.8	2.7
3	18.0	24.2	20.4	89.7	0.0	0.0	0.0	5.1
4	17.8	24.0	20.7	87.3	0.0	9.0	9.0	5.9
5	17.0	24.2	20.2	90.7	0.0	8.7	8.7	5.8
6	15.8	24.5	20.2	88.3	0.0	0.0	0.0	6.4
7	17.5	23.8	20.2	90.0	0.8	2.6	3.4	1.7
8	17.2	25.3	20.6	89.3	0.0	0.0	0.0	3.5
9	18.0	25.5	21.2	88.7	0.0	0.7	0.7	3.0
10	17.5	26.5	21.2	89.0	0.5	6.3	6.8	3.5
11	17.2	26.0	21.2	88.3	0.0	14.0	14.0	7.4
12	16.5	26.5	21.3	86.3	10.0	16.0	26.0	7.3
13	17.5	25.2	20.6	89.3	2.8	23.0	25.8	1.8
14	17.4	24.2	20.1	89.3	0.0	0.0	0.0	4.0
15	17.5	24.6	21.8	89.3	0.0	0.0	0.0	8.6
16	17.2	26.0	21.6	86.7	0.0	21.1	21.1	3.9
17	17.0	23.4	20.2	91.7	0.0	0.0	0.0	4.8
18	18.5	25.2	20.8	91.0	0.0	2.1	2.1	3.4
19	18.0	22.5	19.9	92.0	0.0	0.0	0.0	0.3
20	18.2	23.8	20.2	93.0	0.0	0.0	0.0	2.8
21	17.5	25.5	20.0	88.0	0.0	0.0	0.0	2.7
22	17.2	22.6	20.0	92.0	0.0	1.9	1.9	0.4
23	18.0	24.6	20.6	90.0	0.0	39.7	39.7	3.0
24	17.5	25.4	19.9	89.0	26.8	39.7	66.5	4.3
25	17.0	23.5	19.8	91.3	30.0	37.0	67.0	1.2
26	18.3	23.2	19.7	96.3	16.0	1.6	17.6	1.7
27	17.0	22.4	19.7	95.3	5.0	31.1	36.1	0.1
28	16.5	25.0	19.6	89.7	3.6	0.5	4.1	1.4
29								
30								
31								
Total:					96.0	257.3	353.3	98.2
Promedio:	17.4	24.6	20.5	90.1				

Estación: Montelíbano
Año : 2014

Dpto: Cundinamarca
Mpio: Yacopi

Latitud : 5° 27' N
Longitud: 74° 20' W
Altitud: 1365 m

Marzo	Temperatura (°C)			Hum. Rel.(%)	Precipitación (mm)			Brillo Sol.(h)
	Min.	Máx.	Med.		Día	Noche	Total	
1	18.0	24.6	20.6	87.7	0.0	10.8	10.8	6.6
2	17.5	23.8	19.6	90.3	2.8	0.0	2.8	5.3
3	16.8	23.6	20.0	86.3	0.0	0.0	0.0	5.2
4	17.8	23.2	19.5	92.0	6.1	0.0	6.1	1.5
5	17.4	24.8	20.8	89.7	0.0	7.7	7.7	3.2
6	17.8	23.9	19.9	91.3	0.4	0.0	0.4	0.5
7	17.6	24.6	20.2	92.7	0.0	37.9	37.9	2.8
8	15.6	24.6	20.0	88.7	0.0	0.0	0.0	7.0
9	17.2	23.5	19.7	88.3	0.0	0.0	0.0	0.8
10	16.5	24.2	19.9	88.0	0.0	0.0	0.0	1.8
11	17.6	24.0	20.4	89.7	0.0	0.0	0.0	1.8
12	18.0	23.8	20.4	91.3	0.3	23.3	23.6	1.6
13	18.1	23.0	20.0	93.3	0.0	2.4	2.4	0.9
14	16.6	23.5	20.1	88.3	0.0	10.9	10.9	3.7
15	17.6	24.6	20.8	91.7	0.0	0.0	0.0	1.3
16	18.0	24.5	20.2	93.0	0.0	0.0	0.0	1.4
17	16.6	25.6	21.0	88.7	0.0	31.5	31.5	4.6
18	17.6	23.6	20.0	96.3	0.0	0.0	0.0	0.6
19	17.5	25.6	20.3	91.7	0.0	0.0	0.0	3.3
20	18.4	27.2	21.1	92.0	6.0	17.4	23.4	4.9
21	18.5	25.2	21.8	92.7	0.0	18.4	18.4	3.1
22	16.5	26.5	21.2	89.3	0.0	0.0	0.0	5.4
23	18.8	24.6	21.4	89.0	0.0	5.3	5.3	2.6
24	17.5	24.5	19.8	93.3	3.2	0.0	3.2	1.3
25	17.4	25.4	20.9	88.3	19.6	22.3	41.9	3.0
26	17.0	25.2	20.2	89.3	2.0	0.1	2.1	5.4
27	15.9	26.5	21.4	85.3	0.0	0.0	0.0	7.3
28	18.0	27.2	21.9	88.3	0.0	0.0	0.0	6.9
29	18.0	26.2	22.2	89.0	0.0	0.6	0.6	7.3
30	18.6	25.5	21.8	89.7	0.0	0.0	0.0	7.9
31	18.5	25.2	21.0	86.3	0.2	0.0	0.2	3.9
Total:					40.6	188.6	229.2	112.9
Promedio:	17.5	24.8	20.6	90.0				

Abril	Temperatura (°C)			Hum. Rel.(%)	Precipitación (mm)			Brillo Sol.(h)
	Min.	Máx.	Med.		Día	Noche	Total	
1	17.5	27.3	22.2	81.0	0.0	0.0	0.0	6.8
2	18.0	26.6	22.2	85.3	0.0	0.0	0.0	3.9
3	18.3	25.0	20.3	91.7	4.7	0.1	4.8	0.5
4	16.9	27.2	21.3	87.0	4.0	47.3	51.3	5.8
5	16.5	26.2	21.8	82.3	0.0	0.0	0.0	7.6
6	18.3	25.6	21.7	81.0	0.0	0.0	0.0	4.3
7	19.0	25.5	21.9	88.3	0.0	0.0	0.0	1.2
8	18.7	25.8	21.3	85.3	0.0	0.0	0.0	2.4
9	17.6	25.6	21.1	86.3	7.8	1.9	9.7	4.6
10	17.5	26.8	21.6	83.0	2.6	8.0	10.6	6.4
11	17.8	26.7	21.7	80.7	14.8	0.0	14.8	6.8
12	18.5	26.0	22.4	86.7	0.0	0.0	0.0	5.4
13	18.0	27.0	22.5	85.3	1.2	0.0	1.2	6.6
14	19.0	25.5	22.0	85.0	0.0	19.9	19.9	3.4
15	16.8	24.2	20.3	81.7	0.0	0.0	0.0	0.5
16	18.0	25.2	20.4	86.3	13.3	13.3	26.6	3.0
17	16.5	25.8	20.2	85.7	0.0	43.0	43.0	2.4
18	17.4	25.6	20.8	84.7	0.5	41.4	41.9	5.0
19	16.2	25.8	20.0	86.0	26.9	0.3	27.2	3.9
20	17.6	26.2	21.4	85.0	0.0	0.7	0.7	5.4
21	17.6	26.0	20.6	83.0	12.2	28.2	40.4	6.0
22	16.8	26.6	21.2	81.7	0.9	3.5	4.4	6.1
23	18.3	25.2	20.1	93.7	6.6	16.3	22.9	3.4
24	17.0	25.5	20.5	84.0	1.4	0.0	1.4	2.4
25	17.8	28.0	21.8	77.7	0.0	7.7	7.7	7.2
26	17.0	27.2	20.6	78.7	0.0	27.7	27.7	6.1
27	17.4	25.2	21.3	88.0	0.0	6.6	6.6	5.2
28	17.2	25.6	21.3	86.0	0.0	0.9	0.9	3.3
29	18.0	26.2	21.0	82.7	28.8	0.0	28.8	5.9
30	17.4	24.8	20.8	88.3	16.2	6.6	22.8	3.4
31								
Total:					141.9	273.4	415.3	134.9
Promedio:	17.6	26.0	21.2	84.7				

Estación: Montelíbano
Año : 2014

Dpto: Cundinamarca
Mpio: Yacopi

Latitud : 5° 27' N
Longitud: 74° 20' W
Altitud: 1365 m

Mayo	Temperatura (°C)			Hum. Rel.(%)	Precipitación (mm)			Brillo Sol.(h)
	Min.	Máx.	Med.		Día	Noche	Total	
1	17.6	26.4	20.8	82.0	5.4	7.7	13.1	4.0
2	17.0	25.6	19.9	85.0	1.2	14.1	15.3	6.0
3	17.6	25.8	20.6	87.0	1.2	0.1	1.3	3.8
4	17.0	24.8	21.0	90.0	0.9	54.5	55.4	3.5
5	15.8	25.5	20.4	85.7	17.2	10.8	28.0	5.3
6	17.4	26.0	20.3	89.0	18.5	9.0	27.5	3.7
7	18.0	23.0	19.5	90.0	0.6	0.0	0.6	0.2
8	17.0	24.8	20.7	88.7	0.0	2.1	2.1	1.8
9	16.8	23.5	18.8	93.7	10.1	0.0	10.1	0.9
10	17.5	22.5	19.6	87.3	0.7	12.1	12.8	0.8
11	16.5	24.0	19.4	85.3	0.0	0.0	0.0	4.6
12	18.0	25.0	20.8	85.3	0.0	20.2	20.2	2.4
13	16.4	26.8	21.7	81.3	0.1	0.3	0.4	5.0
14	17.5	26.2	22.0	87.0	0.5	6.0	6.5	1.8
15	16.7	24.5	20.6	87.3	0.0	30.3	30.3	5.7
16	16.1	25.5	21.0	87.3	0.0	11.1	11.1	2.4
17	17.3	24.5	19.8	88.7	11.6	0.0	11.6	3.8
18	17.0	25.2	20.9	86.7	0.0	0.0	0.0	1.1
19	17.2	25.4	20.6	90.0	1.5	3.9	5.4	2.8
20	17.5	25.6	20.7	80.3	0.0	0.0	0.0	3.6
21	18.2	23.8	20.0	88.3	0.0	0.0	0.0	2.2
22	17.5	27.1	22.0	81.0	0.0	15.5	15.5	7.9
23	16.5	25.0	19.7	88.0	2.8	4.0	6.8	3.7
24	16.0	25.6	21.2	84.0	0.0	0.0	0.0	6.2
25	18.1	26.4	21.8	83.3	0.0	0.0	0.0	5.1
26	19.5	25.5	21.6	87.3	0.0	0.3	0.3	3.0
27	18.4	23.8	20.8	85.0	0.0	0.0	0.0	3.4
28	18.6	26.5	20.5	82.3	0.0	1.6	1.6	3.2
29	17.5	25.2	20.5	83.7	0.8	0.0	0.8	1.7
30	18.4	24.6	20.3	85.7	6.6	0.4	7.0	3.0
31	18.0	25.6	21.1	86.3	16.2	12.0	28.2	2.6
Total:					95.9	216.0	311.9	105.2
Promedio:	17.4	25.2	20.6	86.2				

Junio	Temperatura (°C)			Hum. Rel.(%)	Precipitación (mm)			Brillo Sol.(h)
	Min.	Máx.	Med.		Día	Noche	Total	
1	19.3	25.2	21.4	87.0	3.6	0.1	3.7	2.0
2	18.0	23.5	19.8	90.3	5.9	0.0	5.9	0.7
3	17.2	24.8	21.4	85.3	0.7	16.1	16.8	3.8
4	17.8	25.4	21.3	83.7	0.2	2.3	2.5	2.0
5	19.8	24.6	21.2	88.3	0.0	0.0	0.0	2.1
6	19.0	25.5	21.3	85.7	11.6	6.6	18.2	2.9
7	17.6	24.2	19.9	88.3	2.8	0.0	2.8	3.0
8	17.5	24.8	19.8	88.7	16.1	0.0	16.1	4.2
9	17.6	25.2	21.5	83.7	0.0	0.0	0.0	2.7
10	19.6	24.6	21.6	83.3	0.0	0.0	0.0	3.7
11	18.0	27.4	21.8	78.3	0.0	0.0	0.0	6.5
12	18.2	27.2	23.0	68.3	0.0	0.0	0.0	6.5
13	18.5	28.3	22.9	76.7	0.0	0.4	0.4	6.7
14	17.6	26.2	20.2	83.7	6.1	0.8	6.9	3.3
15	17.5	26.8	21.6	74.7	0.0	0.0	0.0	6.0
16	19.0	27.0	22.6	57.3	0.0	0.0	0.0	5.9
17	18.1	27.5	21.8	74.3	0.0	0.0	0.0	5.8
18	18.0	27.2	21.6	71.3	0.0	0.0	0.0	4.3
19	19.2	26.2	21.5	68.3	2.0	0.0	2.0	6.9
20	18.2	26.5	21.8	70.7	0.0	0.0	0.0	5.5
21	17.5	26.6	21.6	78.7	0.0	0.0	0.0	5.2
22	18.0	28.0	21.3	78.7	7.9	0.0	7.9	8.3
23	18.6	26.2	21.4	80.0	8.0	0.5	8.5	4.5
24	18.0	25.6	20.2	90.3	73.4	0.8	74.2	1.7
25	17.6	24.2	19.5	90.3	3.7	0.0	3.7	1.4
26	16.5	25.2	21.3	82.3	0.0	0.0	0.0	5.2
27	17.8	25.5	21.5	82.0	0.3	0.0	0.3	5.9
28	17.4	23.8	19.1	86.3	20.4	1.2	21.6	1.7
29	17.5	29.0	22.2	74.0	0.0	0.6	0.6	6.3
30	18.5	27.0	21.6	81.0	0.0	0.0	0.0	1.9
31								
Total:					162.7	29.4	192.1	126.6
Promedio:	18.1	26.0	21.3	80.4				

Estación: Montelíbano
Año : 2014

Dpto: Cundinamarca
Mpio: Yacopi

Latitud : 5° 27' N
Longitud: 74° 20' W
Altitud: 1365 m

Julio	Temperatura (°C)			Hum. Rel.(%)	Precipitación (mm)			Brillo Sol.(h)
	Min.	Máx.	Med.		Día	Noche	Total	
1	18.5	25.2	20.8	89.7	0.3	0.0	0.3	3.9
2	17.4	25.5	21.2	87.3	0.5	0.5	1.0	5.7
3	17.2	26.8	22.0	85.3	0.0	2.6	2.6	8.3
4	17.4	25.0	20.2	86.0	15.0	3.0	18.0	3.0
5	16.8	27.0	21.9	84.3	0.0	0.0	0.0	6.6
6	18.0	26.8	21.9	81.7	3.9	0.0	3.9	5.6
7	17.6	24.6	19.6	87.7	24.3	0.2	24.5	7.3
8	17.0	25.4	20.3	84.3	0.0	0.0	0.0	4.5
9	17.6	26.6	21.6	79.7	0.0	0.0	0.0	1.2
10	17.5	26.7	20.4	83.3	1.4	0.7	2.1	4.2
11	18.1	25.2	21.8	73.7	0.0	0.0	0.0	4.5
12	18.0	27.2	21.6	76.7	0.0	3.8	3.8	4.2
13	18.8	27.5	22.4	63.3	0.0	0.0	0.0	6.4
14	18.6	27.8	22.4	64.3	0.0	0.0	0.0	5.0
15	18.5	27.5	21.1	70.0	0.0	0.0	0.0	8.5
16	18.0	27.4	21.6	67.7	0.0	0.0	0.0	6.1
17	19.0	27.6	22.9	59.0	0.0	0.0	0.0	7.6
18	18.7	28.2	22.6	66.0	0.0	0.0	0.0	9.9
19	17.5	28.5	23.2	63.0	0.0	0.0	0.0	7.1
20	18.0	27.2	23.2	69.3	2.9	0.0	2.9	4.6
21	17.8	28.0	22.3	69.0	0.0	0.0	0.0	3.9
22	18.2	29.0	23.0	68.3	0.0	0.7	0.7	8.9
23	18.3	28.5	22.8	72.0	0.0	0.0	0.0	8.5
24	18.6	28.0	22.8	61.0	0.0	0.0	0.0	6.7
25	19.0	29.2	22.8	65.7	0.0	0.0	0.0	8.6
26	18.5	26.4	21.4	83.7	0.4	0.0	0.4	5.3
27	17.5	25.0	20.8	83.7	1.9	0.0	1.9	5.1
28	17.4	29.2	22.7	60.0	0.0	0.0	0.0	9.8
29	17.4	28.0	23.5	57.0	0.0	0.0	0.0	6.4
30	17.8	29.0	23.3	58.0	0.0	0.0	0.0	7.5
31	18.0	29.1	23.7	61.7	0.0	2.9	2.9	8.3
Total:					50.6	14.4	65.0	193.2
Promedio:	18.0	27.2	22.0	73.0				

Agosto	Temperatura (°C)			Hum. Rel.(%)	Precipitación (mm)			Brillo Sol.(h)
	Min.	Máx.	Med.		Día	Noche	Total	
1	16.5	29.5	22.8	60.7	0.0	1.2	1.2	9.2
2	18.0	27.4	22.0	60.0	0.0	0.0	0.0	3.0
3	17.5	27.0	21.8	74.0	0.0	0.0	0.0	4.6
4	17.4	26.0	20.8	84.3	4.4	0.1	4.5	7.7
5	16.5	25.5	20.2	85.3	0.9	0.0	0.9	1.8
6	16.4	25.6	19.9	88.0	2.7	20.3	23.0	5.4
7	15.6	24.4	20.1	86.7	2.3	0.0	2.3	6.2
8	17.0	23.0	19.2	92.0	0.0	0.0	0.0	3.0
9	16.0	27.5	21.6	68.0	0.0	0.0	0.0	6.2
10	17.0	25.5	20.8	81.7	0.0	0.0	0.0	2.5
11	17.8	25.6	20.2	84.7	7.4	0.0	7.4	5.0
12	17.6	25.5	20.8	82.3	0.0	1.4	1.4	1.9
13	17.8	26.0	20.3	84.3	23.2	0.1	23.3	8.5
14	17.5	26.5	21.5	69.0	0.0	0.0	0.0	6.6
15	18.6	30.6	24.7	50.0	0.0	0.0	0.0	2.6
16	19.0	28.6	23.4	60.0	0.0	0.0	0.0	6.2
17	18.0	27.4	22.2	79.0	9.5	-0.0	9.5	5.0
18	18.2	26.6	21.8	65.3	0.0	0.0	0.0	1.9
19	18.5	26.4	21.5	61.0	0.0	0.0	0.0	4.9
20	15.8	27.0	21.9	65.3	0.0	0.0	0.0	5.4
21	17.2	26.8	21.2	81.3	0.0	0.0	0.0	5.5
22	18.0	29.0	22.2	75.3	0.0	3.2	3.2	7.3
23	17.5	24.0	20.3	87.0	0.0	0.0	0.0	1.4
24	17.0	25.0	21.4	80.3	0.0	5.9	5.9	4.1
25	18.0	23.4	19.5	88.7	0.0	5.0	5.0	1.1
26	16.5	24.5	19.8	84.3	0.0	0.0	0.0	0.5
27	17.0	23.5	19.4	85.0	2.2	0.0	2.2	0.5
28	16.4	22.5	19.1	88.3	1.1	0.0	1.1	0.7
29	16.3	28.0	22.2	71.7	0.0	0.0	0.0	8.8
30	17.5	29.2	23.3	52.0	0.0	0.0	0.0	10.4
31	19.0	29.5	24.0	54.7	0.0	0.0	0.0	10.0
Total:					53.7	37.2	90.9	147.9
Promedio:	17.3	26.4	21.3	75.2				

Estación: Montelíbano
Año : 2014

Dpto: Cundinamarca
Mpio: Yacopi

Latitud : 5° 27' N
Longitud: 74° 20' W
Altitud: 1365 m

Septiembre	Temperatura (°C)			Hum. Rel.(%)	Precipitación (mm)			Brillo Sol.(h)
	Min.	Máx.	Med.		Día	Noche	Total	
1	18.2	29.8	23.4	66.3	0.0	0.0	0.0	9.0
2	18.0	25.6	20.4	82.7	0.5	0.5	1.0	1.1
3	16.8	26.6	20.8	83.0	0.1	32.6	32.7	3.2
4	16.6	26.5	21.8	83.7	0.2	0.0	0.2	6.5
5	18.4	27.5	22.1	75.0	0.0	0.0	0.0	8.9
6	18.5	26.6	21.6	77.7	0.0	0.0	0.0	5.7
7	17.6	27.0	22.0	68.3	0.0	0.0	0.0	6.6
8	17.4	27.5	22.6	52.3	0.0	0.0	0.0	7.9
9	17.0	29.5	23.9	60.0	0.0	1.6	1.6	10.4
10	17.9	26.2	20.4	86.0	8.0	0.5	8.5	2.5
11	17.6	24.1	19.4	88.3	23.7	2.9	26.6	3.2
12	17.2	25.5	20.5	85.3	1.0	8.1	9.1	5.0
13	16.4	26.5	21.5	76.0	0.1	0.8	0.9	6.8
14	18.0	26.2	21.6	84.3	0.5	1.8	2.3	3.2
15	17.3	23.6	19.8	90.0	14.7	0.0	14.7	2.7
16	17.7	26.2	20.5	86.7	0.0	0.3	0.3	6.7
17	17.5	25.6	20.8	85.3	0.5	20.5	21.0	3.9
18	16.8	25.5	20.5	84.3	0.1	18.1	18.2	4.8
19	16.0	26.0	19.8	85.7	0.0	23.0	23.0	5.7
20	16.4	25.6	21.2	80.3	0.0	21.7	21.7	7.3
21	17.0	24.2	20.1	87.7	0.4	16.5	16.9	1.2
22	16.1	25.4	20.8	83.7	4.0	38.4	42.4	6.7
23	15.8	25.5	20.2	87.0	0.0	1.1	1.1	6.8
24	16.5	24.7	20.6	88.0	0.0	1.0	1.0	7.1
25	17.4	25.6	21.4	87.7	0.0	23.0	23.0	5.8
26	17.0	24.5	19.6	89.3	0.0	32.0	32.0	6.3
27	15.9	25.0	20.8	86.3	0.2	0.0	0.2	6.8
28	17.0	26.9	22.1	83.0	0.0	0.0	0.0	10.0
29	17.4	28.2	22.4	79.3	0.0	0.0	0.0	10.4
30	16.5	29.0	22.8	58.0	0.0	0.0	0.0	10.4
31								
Total:					54.0	244.4	298.4	182.6
Promedio:	17.1	26.2	21.2	80.4				

Octubre	Temperatura (°C)			Hum. Rel.(%)	Precipitación (mm)			Brillo Sol.(h)
	Min.	Máx.	Med.		Día	Noche	Total	
1	18.0	27.0	21.8	66.7	0.0	0.0	0.0	7.7
2	18.0	26.5	21.9	63.3	0.0	0.0	0.0	4.0
3	17.5	27.0	22.0	72.0	0.0	0.0	0.0	8.2
4	18.0	26.0	21.2	84.0	0.2	52.0	52.2	4.4
5	16.5	26.0	19.7	86.7	3.3	4.1	7.4	5.1
6	16.6	26.0	19.8	89.7	0.0	33.0	33.0	5.3
7	17.8	24.6	20.6	86.7	0.0	20.0	20.0	1.7
8	17.5	24.8	19.6	85.0	0.0	19.5	19.5	3.3
9	16.0	20.0	17.4	92.7	0.0	6.0	6.0	0.0
10	16.8	23.7	19.8	86.3	0.0	0.0	0.0	2.7
11	18.0	24.0	20.2	91.3	0.0	0.0	0.0	1.9
12	18.1	27.0	21.8	81.7	0.0	0.0	0.0	7.8
13	18.4	25.4	20.9	76.7	0.0	3.0	3.0	4.7
14	17.5	24.6	19.6	88.3	0.0	15.0	15.0	4.9
15	17.5	24.1	20.4	83.0	0.0	0.0	0.0	3.2
16	17.4	25.2	19.6	86.0	0.0	5.0	5.0	6.0
17	17.0	26.2	19.8	89.3	0.0	0.0	0.0	5.4
18	17.4	22.3	19.7	94.0	0.0	125.5	125.5	1.6
19	16.5	22.5	19.7	87.7	0.0	32.0	32.0	2.4
20	16.7	24.5	20.0	82.3	0.0	0.4	0.4	2.9
21	17.0	25.0	21.6	85.0	0.0	4.0	4.0	6.7
22	17.5	24.0	19.1	92.7	0.0	4.0	4.0	3.9
23	17.0	25.2	19.2	84.7	0.0	1.0	1.0	6.7
24	17.6	25.6	21.2	94.7	0.0	5.0	5.0	6.1
25	17.7	23.7	20.2	88.3	0.0	9.0	9.0	3.7
26	17.0	25.2	19.9	85.7	0.0	0.0	0.0	2.3
27	17.8	24.0	20.0	90.0	0.0	0.0	0.0	3.6
28	17.5	24.5	20.7	86.3	0.0	0.0	0.0	5.6
29	18.0	25.2	23.0	86.0	0.0	14.0	14.0	3.3
30	17.5	24.5	19.8	86.3	0.0	20.0	20.0	3.3
31	16.4	24.8	20.0	89.7	0.0	12.0	12.0	6.0
Total:					3.5	384.5	388.0	134.4
Promedio:	17.4	24.8	20.3	85.3				

Estación: Montelíbano
Año : 2014

Dpto: Cundinamarca
Mpio: Yacopi

Latitud : 5° 27' N
Longitud: 74° 20' W
Altitud: 1365 m

Noviembre	Temperatura (°C)			Hum. Rel.(%)	Precipitación (mm)			Brillo Sol.(h)
	Min.	Máx.	Med.		Día	Noche	Total	
1	17.0	23.0	19.9	88.3	0.0	4.0	4.0	4.9
2	17.5	23.7	20.6	90.3	0.0	3.5	3.5	3.8
3	17.4	25.2	21.4	86.3	0.0	0.0	0.0	5.7
4	18.2	25.6	20.6	87.7	0.0	18.0	18.0	3.8
5	17.4	26.4	20.0	87.3	26.8	2.0	28.8	1.3
6	17.8	23.6	20.2	90.3	0.0	2.5	2.5	0.8
7	17.0	25.0	19.7	88.0	0.0	22.0	22.0	3.8
8	16.5	23.5	19.8	90.7	0.0	0.0	0.0	1.5
9	18.0	23.7	19.4	85.7	0.0	0.0	0.0	1.1
10	17.4	23.5	19.7	92.0	0.0	41.0	41.0	3.0
11	17.0	23.8	19.6	85.3	0.0	2.0	2.0	7.4
12	17.4	23.5	19.5	87.3	0.0	4.0	4.0	1.5
13	17.0	24.0	20.2	83.7	0.0	0.0	0.0	7.0
14	17.5	24.0	19.9	86.3	0.0	0.0	0.0	5.9
15	17.2	23.5	19.3	84.3	0.0	0.0	0.0	5.1
16	17.4	22.9	19.5	87.3	0.0	0.0	0.0	1.5
17	16.8	24.2	20.6	88.3	0.0	0.0	0.0	4.9
18	18.4	24.5	20.6	86.7	0.0	9.0	9.0	5.7
19	16.5	23.2	19.4	88.3	0.0	0.0	0.0	3.5
20	16.6	24.2	19.4	88.0	0.0	0.0	0.0	7.4
21	17.4	23.5	19.4	88.3	0.0	0.0	0.0	3.8
22	17.5	23.5	19.3	87.0	4.3	0.0	4.3	2.8
23	17.4	24.0	20.5	89.7	0.0	0.0	0.0	4.0
24	18.0	23.9	20.7	89.7	0.0	0.0	0.0	2.9
25	18.5	25.0	21.2	87.7	0.0	4.8	4.8	3.0
26	17.2	22.3	19.4	91.3	0.0	7.0	7.0	0.0
27	17.4	23.8	19.9	87.0	0.0	1.5	1.5	4.5
28	17.9	24.8	20.4	87.7	9.0	0.0	9.0	3.8
29	18.2	26.2	21.7	87.3	0.0	33.0	33.0	5.5
30	17.5	24.9	21.4	90.0	0.0	11.0	11.0	1.4
31								
Total:					40.1	165.3	205.4	111.3
Promedio:	17.4	24.1	20.1	87.9				

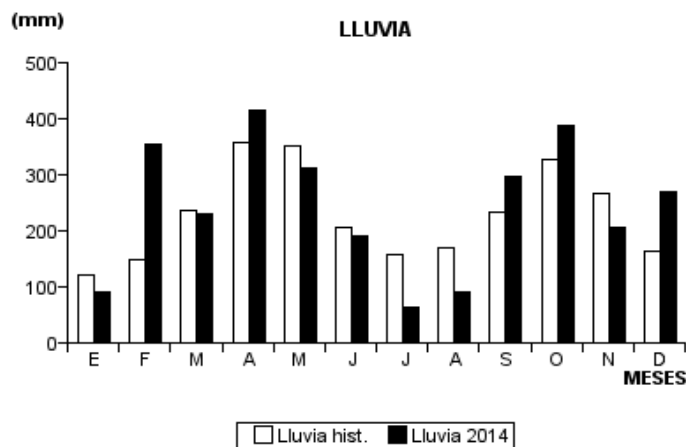
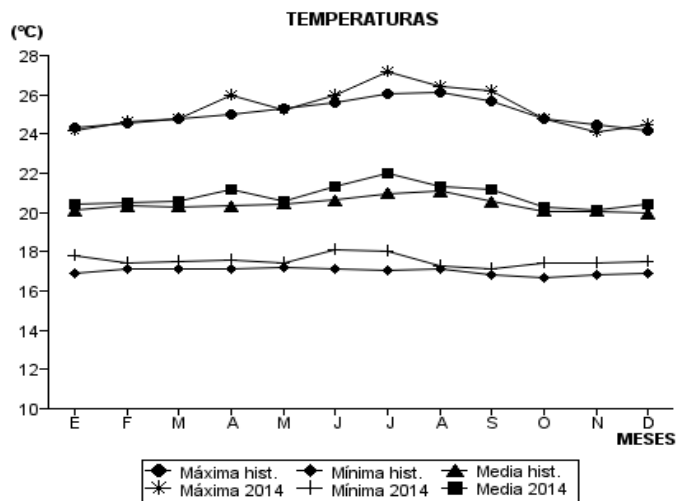
Diciembre	Temperatura (°C)			Hum. Rel.(%)	Precipitación (mm)			Brillo Sol.(h)
	Min.	Máx.	Med.		Día	Noche	Total	
1	17.0	25.5	21.4	88.7	0.0	0.0	0.0	4.1
2	18.0	26.8	21.0	86.7	0.0	0.0	0.0	6.7
3	18.1	26.6	21.5	83.0	0.0	0.0	0.0	5.0
4	17.0	24.9	21.5	88.0	0.0	18.0	18.0	3.2
5	16.6	24.5	20.0	88.0	0.0	0.0	0.0	5.3
6	17.0	24.0	20.3	87.3	0.0	32.0	32.0	1.6
7	17.7	23.4	19.8	87.3	20.0	0.0	20.0	0.4
8	18.0	23.8	19.7	93.0	0.0	21.0	21.0	0.8
9	17.4	21.5	18.8	94.0	0.0	4.0	4.0	1.5
10	17.0	25.0	19.4	86.7	0.0	68.0	68.0	3.4
11	16.3	22.5	18.9	89.3	0.0	4.0	4.0	0.8
12	17.5	24.5	20.3	88.0	0.0	5.0	5.0	4.4
13	17.5	22.2	19.2	89.7	0.0	39.0	39.0	0.2
14	17.0	23.5	19.6	87.0	0.0	0.0	0.0	4.2
15	16.3	23.8	19.8	86.3	0.0	0.0	0.0	7.0
16	16.8	23.5	20.4	86.0	0.0	29.0	29.0	3.7
17	16.8	23.5	19.9	89.0	0.0	0.0	0.0	2.7
18	18.0	23.4	20.5	86.7	0.0	0.0	0.0	3.1
19	18.4	23.8	20.4	87.0	0.0	0.0	0.0	0.0
20	18.3	24.8	20.4	83.0	0.0	16.0	16.0	4.5
21	17.2	23.0	20.1	89.7	0.0	0.0	0.0	3.3
22	17.4	26.0	20.8	84.3	0.0	0.0	0.0	6.8
23	17.0	26.1	20.8	86.0	0.0	0.0	0.0	8.3
24	18.0	24.8	20.8	85.7	0.0	0.0	0.0	4.1
25	17.9	24.7	20.6	89.0	0.0	1.0	1.0	4.7
26	17.8	25.5	21.4	84.0	0.0	0.0	0.0	9.4
27	18.5	25.0	21.3	87.0	0.0	12.0	12.0	3.6
28	17.2	25.0	20.8	87.0	0.0	0.0	0.0	6.1
29	18.0	26.0	21.3	85.3	0.0	0.0	0.0	6.6
30	18.1	25.6	21.1	86.0	0.0	0.3	0.3	5.6
31	18.0	25.5	21.4	84.0	0.0	0.0	0.0	5.1
Total:					20.0	249.3	269.3	126.2
Promedio:	17.5	24.5	20.4	87.2				

Estación: Montelibano
Año : 2014

Dpto: Cundinamarca
Mpio: Yacopi

Latitud : 5° 27' N
Longitud: 74° 20' W
Altitud: 1365 m

MES	TEMPERATURA (°C)					PRECIPITACIÓN			
	Mín. Med.	Máx. Med.	Media	Max. Abs.	Mín. Abs.	Hum. Rel.(%)	Total mm.	Dias Lluvia	Brillo Sol.(h)
Enero	17.8	24.2	20.4	26.5	16.4	90.6	90.1	16	103.5
Febrero	17.4	24.6	20.5	26.5	15.8	90.1	353.3	18	98.2
Marzo	17.5	24.8	20.6	27.2	15.6	90.0	229.2	18	112.9
Abril	17.6	26.0	21.2	28.0	16.2	84.7	415.3	22	134.9
Mayo	17.4	25.2	20.6	27.1	15.8	86.2	311.9	24	105.2
Junio	18.1	26.0	21.3	29.0	16.5	80.4	192.1	17	126.6
Julio	18.0	27.2	22.0	29.2	16.8	73.0	65.0	13	193.2
Agosto	17.3	26.4	21.3	30.6	15.6	75.2	90.9	14	147.9
Septiembre	17.1	26.2	21.2	29.8	15.8	80.4	298.4	22	182.6
Octubre	17.4	24.8	20.3	27.0	16.0	85.3	388.0	20	134.4
Noviembre	17.4	24.1	20.1	26.4	16.5	87.9	205.4	17	111.3
Diciembre	17.5	24.5	20.4	26.8	16.3	87.2	269.3	14	126.2
Promedio:	17.5	25.3	20.8			84.3			
Absoluta:				30.6	15.6				
Total:							2908.9	215	1576.9



Estación: Jorge Villamil
Año : 2014

Dpto: Huila
Mpio: Gigante

Latitud : 2° 20' N
Longitud: 75° 31' W
Altitud: 1420 m

Enero	Temperatura (°C)			Hum. Rel.(%)	Precipitación (mm)			Brillo Sol.(h)
	Min.	Máx.	Med.		Día	Noche	Total	
1	16.8	26.6	21.0	64.7	3.7	0.0	3.7	3.5
2	16.2	27.0	21.4	64.3	0.0	0.0	0.0	6.0
3	16.6	26.0	20.0	86.0	4.7	-0.0	4.7	3.1
4	17.4	25.4	21.1	77.0	0.0	0.0	0.0	3.3
5	17.0	25.8	21.3	66.0	0.0	1.0	1.0	0.8
6	17.4	25.6	20.4	76.0	0.3	20.5	20.8	1.8
7	16.4	22.4	18.3	88.0	7.8	0.0	7.8	0.3
8	16.4	21.4	19.4	87.0	0.0	0.9	0.9	0.5
9	17.0	21.6	18.6	85.3	0.3	1.8	2.1	0.3
10	17.4	22.8	19.4	88.0	4.6	0.0	4.6	1.1
11	17.2	21.6	19.2	84.7	0.0	0.0	0.0	0.6
12	15.9	27.2	21.2	63.7	0.0	0.0	0.0	6.2
13	15.8	26.4	20.1	61.0	0.0	0.0	0.0	5.6
14	15.4	25.6	20.6	69.0	0.0	0.0	0.0	3.2
15	18.2	27.6	21.9	66.7	0.0	0.0	0.0	5.5
16	16.0	27.0	20.4	67.3	0.0	0.0	0.0	6.1
17	17.2	26.4	21.6	67.7	0.0	0.0	0.0	4.3
18	18.0	24.0	20.2	71.7	0.0	0.0	0.0	0.4
19	18.6	25.2	21.1	73.3	0.0	0.0	0.0	1.8
20	17.4	29.0	21.0	70.3	2.2	0.0	2.2	5.6
21	17.5	27.0	21.8	67.0	0.0	0.0	0.0	4.1
22	16.8	28.8	20.4	73.0	17.6	0.0	17.6	7.8
23	15.6	28.0	21.8	65.3	0.0	0.0	0.0	8.5
24	17.0	28.6	21.9	65.3	0.0	0.0	0.0	9.3
25	18.0	25.6	20.8	78.7	0.0	15.6	15.6	3.9
26	17.8	25.6	20.7	78.0	0.0	2.4	2.4	5.5
27	17.4	24.8	20.4	80.0	0.2	1.4	1.6	1.2
28	17.6	26.8	21.8	61.3	0.0	0.0	0.0	4.8
29	16.6	28.4	22.0	64.7	0.0	0.0	0.0	8.4
30	17.6	25.8	21.4	78.7	0.0	19.3	19.3	4.8
31	17.0	27.4	21.8	68.7	0.0	0.0	0.0	4.7
Total:					41.4	62.9	104.3	123.0
Promedio:	17.0	25.9	20.7	72.9				

Febrero	Temperatura (°C)			Hum. Rel.(%)	Precipitación (mm)			Brillo Sol.(h)
	Min.	Máx.	Med.		Día	Noche	Total	
1	17.0	28.0	22.9	62.3	0.0	0.0	0.0	8.9
2	17.2	26.8	21.7	64.3	0.0	0.0	0.0	4.2
3	17.5	28.6	22.9	61.3	0.0	14.9	14.9	9.1
4	17.8	24.6	19.8	79.0	0.6	0.6	1.2	3.9
5	17.2	22.4	19.8	85.0	1.3	0.0	1.3	0.1
6	17.4	24.6	20.2	77.7	0.0	0.1	0.1	1.3
7	16.4	25.8	19.2	86.7	2.2	0.0	2.2	4.0
8	18.0	24.4	20.8	73.7	0.0	0.0	0.0	2.3
9	16.8	27.5	21.8	63.0	0.0	0.0	0.0	6.1
10	17.5	28.0	21.8	61.0	0.5	0.0	0.5	3.6
11	18.2	24.6	20.9	68.7	0.0	0.0	0.0	1.1
12	16.0	28.0	21.2	66.0	0.0	0.0	0.0	2.5
13	17.6	26.0	21.2	69.3	0.0	0.0	0.0	2.4
14	17.0	26.0	21.0	74.0	1.0	0.0	1.0	4.3
15	17.6	27.6	21.8	73.3	0.0	0.0	0.0	4.1
16	18.6	27.5	21.6	67.3	1.3	0.0	1.3	4.9
17	17.6	28.4	22.2	63.0	0.0	0.0	0.0	8.8
18	18.8	23.6	19.9	80.3	6.2	0.0	6.2	2.2
19	17.2	26.4	21.3	67.3	0.0	8.0	8.0	3.5
20	17.5	25.0	20.5	81.7	0.8	7.8	8.6	1.3
21	17.6	23.1	19.0	88.0	9.0	0.1	9.1	0.4
22	17.4	25.4	21.3	66.0	0.0	0.0	0.0	4.3
23	17.8	25.2	20.7	76.3	1.5	0.0	1.5	1.0
24	18.2	25.6	20.2	80.0	1.8	0.0	1.8	1.9
25	18.0	22.5	20.2	87.7	1.9	-0.0	1.9	0.2
26	18.2	23.7	20.0	79.3	2.7	0.0	2.7	0.9
27	17.4	21.8	18.8	89.0	5.8	0.0	5.8	0.0
28	16.2	25.2	20.1	72.0	0.0	2.3	2.3	3.3
29								
30								
31								
Total:					36.6	33.8	70.4	90.6
Promedio:	17.5	25.6	20.8	73.7				

Estación: Jorge Villamil
Año : 2014

Dpto: Huila
Mpio: Gigante

Latitud : 2° 20' N
Longitud: 75° 31' W
Altitud: 1420 m

Marzo	Temperatura (°C)			Hum. Rel.(%)	Precipitación (mm)			Brillo Sol.(h)
	Min.	Máx.	Med.		Día	Noche	Total	
1	17.6	24.4	19.6	83.7	0.4	1.1	1.5	2.1
2	17.4	24.0	19.8	84.0	0.0	15.5	15.5	2.3
3	16.6	22.0	18.8	85.3	0.4	0.1	0.5	0.3
4	16.4	24.6	19.8	79.0	0.1	1.9	2.0	3.4
5	17.4	22.0	19.0	88.0	4.9	0.0	4.9	0.3
6	17.2	26.6	22.0	69.7	0.0	28.7	28.7	3.9
7	18.0	24.0	20.5	82.0	5.7	0.0	5.7	0.6
8	16.2	23.0	19.0	85.7	0.2	0.2	0.4	1.7
9	17.6	20.8	18.8	89.0	0.0	5.6	5.6	0.0
10	16.4	23.0	19.1	87.3	0.0	0.0	0.0	0.1
11	16.6	22.0	19.6	86.3	0.0	0.9	0.9	0.2
12	18.0	22.3	19.9	88.0	19.3	-0.0	19.3	0.1
13	16.8	25.0	19.8	84.0	2.6	15.7	18.3	1.9
14	16.0	24.0	19.5	83.7	0.2	0.0	0.2	0.4
15	17.0	23.8	18.7	87.3	0.0	0.0	0.0	1.6
16	16.4	25.4	19.9	81.3	8.2	0.0	8.2	3.2
17	17.0	23.6	20.1	74.0	0.2	0.0	0.2	1.0
18	17.4	26.2	20.3	77.0	22.1	3.3	25.4	2.1
19	17.8	23.8	19.5	77.3	4.0	0.0	4.0	0.8
20	17.0	25.8	20.5	66.0	0.0	0.0	0.0	3.1
21	17.4	26.6	21.4	66.3	0.0	0.1	0.1	2.9
22	16.8	24.6	19.3	76.3	3.4	1.8	5.2	0.2
23	17.0	24.2	20.0	73.0	0.0	0.0	0.0	0.4
24	17.8	23.4	19.8	75.7	0.0	0.0	0.0	0.1
25	17.6	26.4	20.4	72.3	0.1	1.0	1.1	1.6
26	17.4	23.5	20.0	78.7	7.2	16.4	23.6	0.3
27	16.2	25.2	21.0	60.0	0.0	0.0	0.0	1.6
28	16.6	27.2	21.7	65.3	0.0	0.0	0.0	3.1
29	17.4	28.4	22.8	67.7	0.0	0.0	0.0	8.8
30	18.5	26.4	21.6	79.0	0.0	18.2	18.2	4.5
31	18.4	25.6	20.8	73.7	0.0	0.8	0.8	5.3
Total:					79.0	111.3	190.3	57.9
Promedio:	17.2	24.4	20.1	78.3				

Abril	Temperatura (°C)			Hum. Rel.(%)	Precipitación (mm)			Brillo Sol.(h)
	Min.	Máx.	Med.		Día	Noche	Total	
1	16.6	23.8	20.2	65.3	0.0	0.0	0.0	2.1
2	17.6	26.0	20.7	70.0	0.7	0.0	0.7	2.4
3	17.4	20.0	18.3	87.0	1.7	0.0	1.7	0.1
4	15.8	26.8	21.0	62.0	0.0	0.0	0.0	5.3
5	16.6	27.8	21.2	72.3	0.0	0.0	0.0	5.4
6	18.2	26.0	21.0	69.7	1.3	0.6	1.9	2.6
7	17.4	23.1	19.8	77.7	1.2	3.5	4.7	2.0
8	17.2	24.6	20.2	76.3	0.6	1.4	2.0	1.1
9	17.6	25.2	19.8	74.7	0.3	0.0	0.3	2.8
10	17.2	26.4	21.0	64.7	0.0	0.0	0.0	1.8
11	18.0	24.0	20.8	63.7	0.0	0.0	0.0	0.2
12	16.8	24.6	20.9	61.3	0.0	0.0	0.0	0.9
13	18.2	26.9	22.0	59.0	0.0	7.1	7.1	5.4
14	16.8	27.4	20.8	73.7	0.0	0.0	0.0	2.2
15	17.2	22.0	18.0	90.3	5.9	0.3	6.2	0.0
16	16.2	25.8	20.8	61.0	0.0	0.0	0.0	2.2
17	17.2	25.2	23.2	73.3	0.0	0.0	0.0	3.8
18	17.8	27.2	20.8	71.3	0.3	0.2	0.5	5.2
19	17.4	25.0	21.1	73.3	1.5	0.6	2.1	2.2
20	18.2	26.4	22.0	71.7	0.0	0.0	0.0	5.0
21	18.0	23.6	20.3	72.0	1.9	0.0	1.9	0.4
22	18.4	24.5	20.3	76.7	2.6	0.0	2.6	1.7
23	17.8	27.6	21.5	69.3	0.8	34.4	35.2	5.4
24	16.2	21.2	17.8	87.7	6.3	0.0	6.3	0.6
25	16.0	26.4	21.0	73.3	0.6	0.1	0.7	4.2
26	17.6	24.0	20.4	71.7	0.0	0.0	0.0	1.5
27	18.0	26.2	21.3	68.3	0.0	0.0	0.0	4.5
28	17.4	27.8	21.0	74.3	0.8	15.1	15.9	4.8
29	17.0	24.3	19.9	75.0	2.2	3.8	6.0	3.3
30	16.7	26.3	21.8	66.7	1.4	-0.0	1.4	6.1
31								
Total:					30.1	67.1	97.2	85.2
Promedio:	17.3	25.2	20.6	71.8				

Estación: Jorge Villamil
Año : 2014

Dpto: Huila
Mpio: Gigante

Latitud : 2° 20' N
Longitud: 75° 31' W
Altitud: 1420 m

Mayo	Temperatura (°C)			Hum. Rel.(%)	Precipitación (mm)			Brillo Sol.(h)
	Min.	Máx.	Med.		Día	Noche	Total	
1	17.8	27.6	21.8	71.7	0.0	0.0	0.0	7.0
2	17.6	26.2	20.8	78.3	2.8	3.4	6.2	2.5
3	18.2	26.6	20.8	78.0	0.0	1.6	1.6	2.6
4	18.0	26.4	20.8	70.7	0.0	0.0	0.0	2.8
5	17.2	27.8	21.3	68.0	0.0	0.0	0.0	2.9
6	17.4	27.2	20.7	71.0	0.3	0.0	0.3	5.4
7	18.4	25.8	21.0	80.0	3.4	0.2	3.6	1.6
8	17.6	22.8	19.4	85.7	18.8	24.1	42.9	0.9
9	17.0	24.2	19.5	82.0	0.0	6.2	6.2	3.7
10	17.4	23.2	19.4	88.7	0.5	12.7	13.2	2.9
11	16.2	22.0	17.9	88.7	0.0	37.8	37.8	1.6
12	16.8	24.8	20.1	80.0	4.5	0.9	5.4	2.8
13	17.4	26.5	21.2	66.3	0.7	0.0	0.7	4.3
14	18.2	23.6	20.4	73.7	1.4	0.0	1.4	0.5
15	17.4	25.8	20.3	72.7	1.5	0.2	1.7	1.6
16	17.0	26.8	21.2	69.7	0.3	0.0	0.3	4.5
17	17.6	22.0	18.8	88.7	1.9	0.1	2.0	1.2
18	17.4	22.8	19.0	83.3	1.1	0.0	1.1	0.5
19	16.5	21.5	18.7	76.0	7.4	0.0	7.4	0.4
20	17.3	27.4	21.2	64.0	0.0	0.0	0.0	7.1
21	16.6	25.8	21.0	70.3	0.2	1.4	1.6	4.9
22	16.2	27.2	21.2	70.7	0.0	0.0	0.0	5.7
23	16.6	26.2	21.0	69.3	1.2	0.0	1.2	4.0
24	17.0	27.6	21.6	65.7	0.0	0.0	0.0	5.3
25	16.5	26.0	21.4	61.3	0.0	0.0	0.0	4.6
26	18.0	24.8	20.5	72.0	1.0	5.8	6.8	3.6
27	16.4	23.4	19.6	78.3	1.4	0.1	1.5	0.4
28	17.6	24.0	20.1	74.0	0.0	0.0	0.0	0.6
29	17.6	26.2	21.3	67.7	0.0	0.0	0.0	1.8
30	17.2	25.4	21.2	74.0	3.9	0.0	3.9	4.6
31	18.0	25.8	21.0	74.3	0.6	1.4	2.0	3.1
Total:					52.9	95.9	148.8	95.4
Promedio:	17.3	25.3	20.5	74.7				

Junio	Temperatura (°C)			Hum. Rel.(%)	Precipitación (mm)			Brillo Sol.(h)
	Min.	Máx.	Med.		Día	Noche	Total	
1	18.0	26.2	21.0	70.0	1.0	2.0	3.0	3.3
2	17.5	24.0	19.8	88.3	1.5	1.8	3.3	2.2
3	17.4	25.2	20.2	79.3	3.4	5.7	9.1	2.3
4	17.2	24.6	20.2	80.7	1.6	0.0	1.6	2.1
5	17.2	27.0	21.3	65.0	6.1	3.6	9.7	7.2
6	17.0	24.8	20.4	71.3	1.0	0.0	1.0	2.1
7	17.4	25.0	20.0	70.7	5.4	0.7	6.1	1.8
8	17.0	26.6	20.9	69.3	0.0	0.0	0.0	4.6
9	16.7	25.6	20.6	68.3	2.3	0.5	2.8	5.6
10	17.0	25.6	19.8	72.0	4.5	0.0	4.5	2.3
11	16.0	26.0	21.0	57.7	0.0	0.0	0.0	5.1
12	16.8	25.8	21.0	67.7	0.0	0.0	0.0	4.4
13	17.2	27.0	21.7	66.7	0.0	0.2	0.2	7.7
14	17.0	25.5	19.5	77.0	7.8	0.0	7.8	2.0
15	17.2	25.6	20.0	68.3	0.0	0.0	0.0	5.4
16	16.6	24.4	19.8	68.7	0.0	0.0	0.0	2.2
17	16.4	22.7	19.3	71.0	0.0	0.3	0.3	1.3
18	16.2	21.5	18.4	77.0	2.1	0.0	2.1	1.3
19	16.0	22.4	18.3	63.7	0.0	0.0	0.0	2.9
20	15.0	22.8	18.8	52.0	0.0	0.0	0.0	2.0
21	15.6	24.6	20.2	58.3	0.0	0.0	0.0	3.0
22	16.8	25.0	20.3	64.3	0.5	0.0	0.5	5.3
23	16.4	25.6	20.7	65.3	1.1	0.0	1.1	2.6
24	17.2	23.0	18.7	88.7	13.1	7.6	20.7	0.4
25	16.7	22.8	19.2	71.7	1.5	0.1	1.6	0.1
26	16.2	26.6	20.6	62.0	0.3	0.0	0.3	4.4
27	16.5	27.2	21.2	57.0	0.0	0.9	0.9	6.9
28	16.4	24.4	20.0	66.0	0.0	2.1	2.1	3.2
29	16.2	27.0	21.4	58.3	0.0	0.0	0.0	4.3
30	16.8	20.0	18.2	82.3	1.8	-0.0	1.8	0.1
31								
Total:					55.0	25.5	80.5	98.1
Promedio:	16.7	24.8	20.1	69.3				

Estación: Jorge Villamil
Año : 2014

Dpto: Huila
Mpio: Gigante

Latitud : 2° 20' N
Longitud: 75° 31' W
Altitud: 1420 m

Julio	Temperatura (°C)			Hum. Rel.(%)	Precipitación (mm)			Brillo Sol.(h)
	Min.	Máx.	Med.		Día	Noche	Total	
1	17.0	27.0	21.2	63.7	4.0	1.1	5.1	3.5
2	16.8	21.2	18.0	89.0	9.5	0.0	9.5	0.4
3	16.4	26.8	21.0	63.3	0.0	0.0	0.0	4.1
4	15.4	26.4	19.8	63.0	1.3	0.0	1.3	2.4
5	16.4	26.0	20.8	67.3	0.3	0.3	0.6	4.4
6	17.4	24.8	20.2	72.0	1.4	0.0	1.4	3.9
7	17.8	25.0	20.4	68.7	3.8	10.9	14.7	1.8
8	16.0	22.6	19.2	73.7	0.5	0.0	0.5	2.0
9	17.0	23.8	19.6	69.3	3.9	0.0	3.9	3.5
10	16.0	22.6	18.5	80.0	1.1	0.4	1.5	1.0
11	15.3	21.7	17.8	83.0	8.5	0.0	8.5	1.1
12	15.4	23.2	18.6	68.0	0.0	0.0	0.0	2.0
13	16.0	22.5	18.8	77.0	0.4	0.1	0.5	0.6
14	15.7	24.6	19.8	68.7	0.8	0.2	1.0	5.4
15	16.2	22.6	19.5	80.7	2.2	0.6	2.8	0.6
16	17.0	25.2	19.9	72.7	0.3	0.0	0.3	2.5
17	17.2	23.8	20.3	71.3	0.3	0.1	0.4	2.1
18	16.6	24.5	19.8	71.0	0.3	0.0	0.3	2.6
19	16.2	24.6	19.8	70.7	0.0	0.0	0.0	2.8
20	16.4	24.4	19.9	70.7	2.1	0.1	2.2	3.0
21	16.0	25.2	19.8	65.0	0.8	0.0	0.8	4.2
22	16.5	20.8	18.5	81.3	1.1	0.0	1.1	0.9
23	16.4	27.4	20.6	64.3	0.2	0.0	0.2	3.3
24	16.2	27.6	21.7	57.7	0.0	0.0	0.0	4.2
25	17.2	26.4	21.0	60.7	0.0	0.1	0.1	4.4
26	17.0	25.8	20.6	68.3	0.2	0.3	0.5	3.3
27	16.0	25.4	20.0	70.7	3.0	0.0	3.0	1.9
28	16.8	26.4	20.6	63.3	0.0	3.5	3.5	3.2
29	16.0	25.2	19.2	69.7	0.0	9.3	9.3	2.6
30	15.8	21.2	18.0	86.0	10.0	-0.0	10.0	0.3
31	16.4	24.6	19.2	68.7	0.0	0.0	0.0	2.3
Total:					56.0	27.0	83.0	80.3
Promedio:	16.4	24.5	19.7	71.0				

Agosto	Temperatura (°C)			Hum. Rel.(%)	Precipitación (mm)			Brillo Sol.(h)
	Min.	Máx.	Med.		Día	Noche	Total	
1	15.0	26.6	20.0	59.0	0.0	0.4	0.4	7.0
2	15.8	20.6	17.5	78.3	0.4	0.0	0.4	0.3
3	15.4	22.8	19.1	64.7	0.0	0.0	0.0	0.1
4	15.6	24.6	19.8	57.3	0.0	0.0	0.0	3.7
5	16.2	21.6	18.2	77.0	1.4	0.0	1.4	0.5
6	16.8	22.6	18.8	80.0	7.1	3.4	10.5	2.4
7	16.6	22.8	18.6	75.0	0.9	-0.0	0.9	1.5
8	16.4	25.6	20.4	71.7	5.3	7.1	12.4	4.5
9	16.5	24.6	20.0	73.7	0.4	5.4	5.8	3.1
10	16.8	25.5	20.0	72.7	1.0	0.0	1.0	1.2
11	18.0	24.5	20.1	73.3	9.3	0.1	9.4	1.3
12	17.5	25.4	20.4	69.3	10.0	-0.0	10.0	2.3
13	16.7	25.7	19.2	74.0	16.9	1.2	18.1	5.2
14	17.0	25.0	20.6	65.7	0.0	0.0	0.0	4.3
15	17.5	24.5	19.9	76.3	0.3	0.0	0.3	4.1
16	17.4	24.6	20.3	74.3	0.7	1.7	2.4	1.8
17	17.3	22.5	19.5	66.0	0.0	0.0	0.0	0.1
18	17.2	21.3	18.7	78.3	0.2	0.8	1.0	0.7
19	16.0	22.8	19.6	62.3	0.0	0.8	0.8	0.6
20	15.8	23.0	19.8	59.3	0.0	0.0	0.0	1.0
21	17.0	26.3	21.1	46.0	0.0	0.0	0.0	3.1
22	18.0	27.7	22.1	53.0	0.0	0.0	0.0	4.4
23	17.0	26.9	21.9	58.0	0.0	0.0	0.0	0.9
24	17.7	27.5	22.5	60.3	0.0	0.0	0.0	4.8
25	18.6	23.0	20.0	80.0	8.4	4.0	12.4	0.4
26	17.3	26.0	20.5	69.7	0.0	0.0	0.0	3.2
27	18.1	24.2	20.8	66.3	0.3	2.1	2.4	0.9
28	17.0	23.9	20.3	70.7	4.9	4.2	9.1	0.9
29	16.9	24.0	20.6	71.0	0.1	0.0	0.1	1.5
30	16.8	29.0	22.0	47.0	0.0	0.0	0.0	4.2
31	16.3	28.2	22.9	49.3	0.0	0.0	0.0	8.7
Total:					67.6	31.2	98.8	78.7
Promedio:	16.8	24.6	20.2	67.1				

Estación: Jorge Villamil
Año : 2014

Dpto: Huila
Mpio: Gigante

Latitud : 2° 20' N
Longitud: 75° 31' W
Altitud: 1420 m

Septiembre	Temperatura (°C)			Hum. Rel.(%)	Precipitación (mm)			Brillo Sol.(h)
	Min.	Máx.	Med.		Día	Noche	Total	
1	17.2	28.6	22.0	59.7	0.0	0.0	0.0	9.0
2	17.4	24.2	19.2	79.7	5.9	0.0	5.9	2.3
3	16.2	26.0	21.2	56.3	0.0	7.3	7.3	4.8
4	16.8	27.0	20.8	62.0	0.0	0.0	0.0	5.5
5	16.0	28.4	20.7	53.7	0.0	0.0	0.0	5.0
6	16.4	26.0	21.0	59.7	0.7	0.0	0.7	3.0
7	16.6	24.6	19.7	69.3	0.1	3.9	4.0	1.6
8	16.0	22.6	18.7	82.3	2.7	0.0	2.7	1.0
9	16.2	26.0	20.5	62.7	0.0	0.0	0.0	5.0
10	16.4	25.0	20.5	63.0	0.0	0.0	0.0	2.0
11	17.6	26.5	21.4	62.7	7.4	0.6	8.0	3.8
12	17.0	25.0	19.8	71.3	0.0	0.0	0.0	2.4
13	17.2	26.2	20.9	67.3	0.6	0.2	0.8	2.9
14	16.6	26.0	19.8	74.7	3.6	0.0	3.6	2.4
15	16.2	25.0	21.0	61.3	0.3	0.0	0.3	2.2
16	17.4	26.0	20.5	64.0	7.2	-0.0	7.2	2.2
17	15.8	27.4	21.5	58.3	0.0	1.8	1.8	5.5
18	16.2	24.6	19.8	75.7	0.2	0.0	0.2	2.9
19	16.4	27.2	21.8	60.7	0.9	0.4	1.3	6.2
20	17.0	25.0	19.2	79.0	5.1	8.9	14.0	3.2
21	16.7	25.6	20.7	60.7	0.0	0.2	0.2	2.5
22	16.8	24.7	19.2	77.7	13.3	-0.0	13.3	4.3
23	17.0	28.6	22.0	63.7	0.0	0.0	0.0	7.1
24	15.8	28.3	20.0	62.3	8.1	0.0	8.1	5.8
25	16.2	28.4	21.4	56.7	3.3	0.0	3.3	8.3
26	15.4	29.3	22.9	48.3	0.0	0.0	0.0	10.7
27	17.2	24.1	20.9	71.7	0.3	0.0	0.3	1.0
28	16.0	26.2	21.2	59.7	0.0	0.0	0.0	2.7
29	15.8	28.0	22.0	54.3	0.0	0.0	0.0	4.7
30	16.2	27.2	21.2	54.7	0.0	0.0	0.0	4.5
31								
Total:					59.7	23.3	83.0	124.5
Promedio:	16.5	26.3	20.7	64.4				

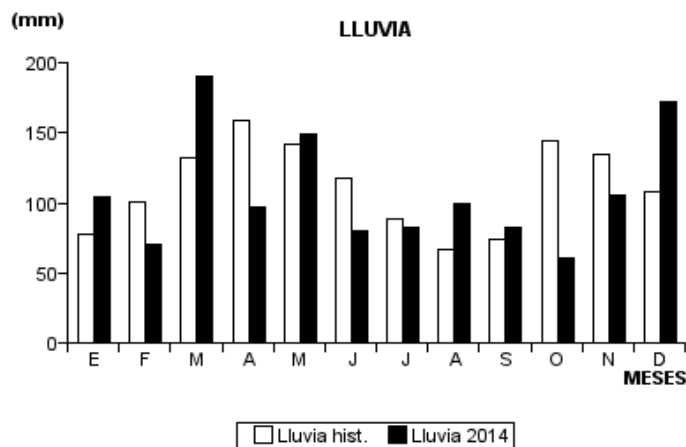
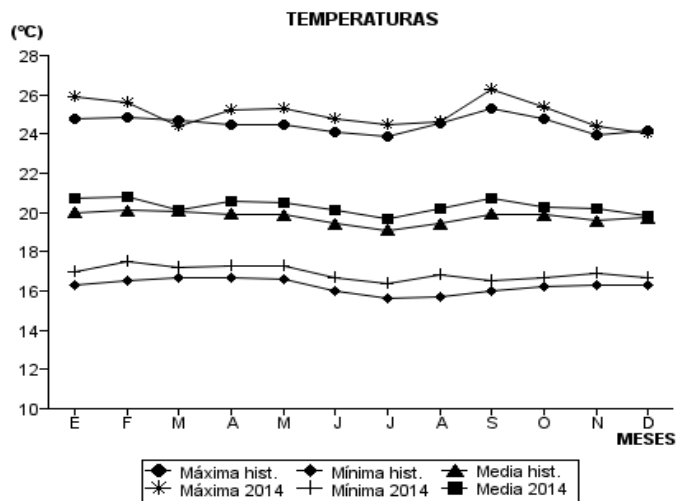
Octubre	Temperatura (°C)			Hum. Rel.(%)	Precipitación (mm)			Brillo Sol.(h)
	Min.	Máx.	Med.		Día	Noche	Total	
1	16.2	28.1	21.3	53.7	0.0	1.3	1.3	6.2
2	16.0	24.6	20.3	67.7	0.3	3.6	3.9	2.6
3	16.3	21.2	18.3	86.7	1.4	0.0	1.4	0.8
4	16.8	28.6	22.0	54.7	0.9	0.0	0.9	5.9
5	16.8	28.0	21.6	55.7	0.0	0.0	0.0	5.0
6	15.8	26.0	20.2	69.0	0.0	0.0	0.0	1.6
7	17.4	26.3	21.7	63.3	1.1	1.2	2.3	2.4
8	17.2	25.5	19.6	78.0	1.7	0.0	1.7	0.7
9	17.0	23.5	19.1	81.7	0.5	0.0	0.5	3.4
10	16.8	25.2	20.2	76.3	0.0	0.5	0.5	1.3
11	17.6	22.5	19.2	84.3	9.7	0.0	9.7	0.6
12	16.6	25.5	20.5	64.0	0.0	0.7	0.7	2.1
13	16.8	24.4	19.8	70.3	0.0	0.0	0.0	0.6
14	16.2	24.2	19.8	65.7	0.7	-0.0	0.7	0.5
15	17.0	23.0	19.5	70.3	0.7	0.0	0.7	0.3
16	16.0	26.0	20.4	67.3	1.3	0.0	1.3	0.7
17	16.8	27.4	22.2	58.0	0.0	0.0	0.0	1.0
18	17.5	26.4	22.0	57.7	0.2	0.3	0.5	2.7
19	17.5	25.6	20.7	75.3	0.0	0.0	0.0	2.2
20	16.5	23.5	18.0	84.3	1.1	0.0	1.1	0.7
21	16.4	27.0	21.1	58.3	0.0	0.0	0.0	3.5
22	17.4	24.4	20.2	68.7	0.9	0.0	0.9	1.4
23	16.4	27.2	20.8	66.7	1.9	0.0	1.9	4.5
24	16.8	27.4	21.2	68.3	3.0	0.0	3.0	7.8
25	16.4	26.4	19.9	83.3	0.0	9.4	9.4	5.1
26	16.8	21.0	18.2	90.3	0.8	0.0	0.8	0.0
27	16.4	25.0	20.8	73.3	0.0	0.0	0.0	3.3
28	17.8	25.5	19.8	78.3	1.0	7.1	8.1	1.4
29	17.2	25.5	20.9	76.0	0.0	0.0	0.0	3.7
30	17.6	26.6	19.0	84.3	8.7	0.0	8.7	4.4
31	14.8	27.2	20.6	67.3	0.4	0.1	0.5	8.1
Total:					36.3	24.2	60.5	84.5
Promedio:	16.7	25.4	20.3	70.9				

Estación: Jorge Villamil
Año : 2014

Dpto: Huila
Mpio: Gigante

Latitud : 2° 20' N
Longitud: 75° 31' W
Altitud: 1420 m

MES	TEMPERATURA (°C)					PRECIPITACIÓN			
	Mín. Med.	Máx. Med.	Media	Max. Abs.	Mín. Abs.	Hum. Rel.(%)	Total mm.	Dias Lluvia	Brillo Sol.(h)
Enero	17.0	25.9	20.7	29.0	15.4	72.9	104.3	14	123.0
Febrero	17.5	25.6	20.8	28.6	16.0	73.7	70.4	18	90.6
Marzo	17.2	24.4	20.1	28.4	16.0	78.3	190.3	23	57.9
Abril	17.3	25.2	20.6	27.8	15.8	71.8	97.2	18	85.2
Mayo	17.3	25.3	20.5	27.8	16.2	74.7	148.8	22	95.4
Junio	16.7	24.8	20.1	27.2	15.0	69.3	80.5	21	98.1
Julio	16.4	24.5	19.7	27.6	15.3	71.0	83.0	26	80.3
Agosto	16.8	24.6	20.2	29.0	15.0	67.1	98.8	19	78.7
Septiembre	16.5	26.3	20.7	29.3	15.4	64.4	83.0	19	124.5
Octubre	16.7	25.4	20.3	28.6	14.8	70.9	60.5	23	84.5
Noviembre	16.9	24.4	20.2	27.5	16.0	77.7	105.9	17	81.1
Diciembre	16.7	24.0	19.8	28.0	14.8	76.4	172.1	24	86.5
Promedio:	16.9	25.0	20.3			72.4			
Absoluta:				29.3	14.8				
Total:							1294.8	244	1085.8



Estación: Simón Campos
Año : 2014

Dpto: Huila
Mpio: La Plata

Latitud : 2° 21' N
Longitud: 75° 53' W
Altitud: 1754 m

Enero	Temperatura (°C)			Hum. Rel.(%)	Precipitación (mm)			Brillo Sol.(h)
	Min.	Máx.	Med.		Día	Noche	Total	
1	15.2	25.8	20.4	65.3	0.0	0.0	0.0	8.3
2	14.3	25.0	19.8	65.0	0.0	0.0	0.0	8.6
3	16.0	24.2	19.5	75.0	0.2	0.0	0.2	2.4
4	15.7	23.8	19.3	75.7	0.8	0.0	0.8	4.1
5	16.3	23.4	19.7	75.3	0.4	0.0	0.4	2.6
6	16.0	22.5	19.2	78.3	0.0	9.3	9.3	2.0
7	14.5	20.5	17.4	82.7	1.7	3.3	5.0	0.2
8	14.9	22.2	18.1	81.0	2.0	44.2	46.2	2.4
9	15.0	20.4	17.2	85.3	5.3	1.3	6.6	0.2
10	15.2	21.0	17.6	86.7	0.5	0.0	0.5	0.5
11	15.4	21.4	17.8	81.0	0.8	0.0	0.8	0.8
12	14.0	24.4	19.5	67.7	0.0	0.0	0.0	7.1
13	13.9	23.8	19.5	60.3	0.0	0.0	0.0	8.9
14	13.5	23.4	19.4	70.0	0.0	0.0	0.0	4.3
15	15.5	24.4	20.1	68.7	0.0	0.0	0.0	6.4
16	15.1	25.4	20.6	71.0	0.0	0.0	0.0	5.8
17	15.2	25.4	19.8	68.0	0.0	0.0	0.0	4.7
18	16.3	23.6	19.8	77.7	0.0	0.0	0.0	0.6
19	16.2	23.0	19.4	71.7	1.7	0.0	1.7	0.7
20	15.4	25.2	20.5	71.3	0.0	0.0	0.0	3.8
21	16.0	24.2	20.0	74.3	0.0	0.0	0.0	1.0
22	15.4	25.8	21.0	70.0	0.0	0.9	0.9	8.4
23	15.6	26.4	20.8	69.0	0.0	0.0	0.0	7.4
24	15.8	26.0	20.4	72.7	0.0	0.6	0.6	9.4
25	16.2	24.0	20.2	78.7	0.0	8.2	8.2	4.5
26	17.0	20.6	18.4	83.3	2.9	28.8	31.7	0.1
27	15.6	23.4	18.7	74.7	0.0	1.9	1.9	4.4
28	16.2	23.8	19.7	76.3	0.0	0.0	0.0	3.2
29	16.5	24.8	20.0	69.0	0.0	0.0	0.0	6.3
30	16.8	24.6	19.6	81.7	0.0	7.1	7.1	1.9
31	15.8	24.4	19.4	75.7	0.0	0.0	0.0	6.3
Total:					16.3	105.6	121.9	127.3
Promedio:	15.5	23.8	19.4	74.3				

Febrero	Temperatura (°C)			Hum. Rel.(%)	Precipitación (mm)			Brillo Sol.(h)
	Min.	Máx.	Med.		Día	Noche	Total	
1	16.4	24.8	20.4	61.3	0.0	0.0	0.0	8.9
2	17.0	24.4	20.0	72.7	0.0	0.0	0.0	3.1
3	16.6	26.0	20.1	75.0	0.0	1.6	1.6	5.3
4	16.2	24.6	19.1	77.7	0.4	14.5	14.9	2.9
5	16.4	22.2	18.2	83.7	4.5	3.8	8.3	0.8
6	15.2	23.0	18.5	82.3	0.0	1.1	1.1	3.0
7	16.2	24.4	19.6	74.7	0.0	1.6	1.6	4.7
8	16.4	23.6	19.2	73.0	0.0	0.0	0.0	1.2
9	15.4	25.4	20.8	67.3	0.0	0.0	0.0	7.5
10	16.0	24.8	19.2	74.0	0.0	0.0	0.0	2.5
11	16.8	23.8	19.8	75.0	0.0	0.0	0.0	2.4
12	16.0	25.2	20.6	68.3	0.0	0.0	0.0	5.1
13	16.2	25.4	20.2	74.0	0.0	35.8	35.8	3.3
14	14.2	24.8	19.9	77.7	4.6	0.0	4.6	5.2
15	16.8	25.6	20.2	76.0	0.0	0.9	0.9	6.1
16	16.6	24.8	20.0	75.0	4.4	0.0	4.4	4.4
17	17.4	25.4	20.6	72.0	0.0	65.2	65.2	6.4
18	16.2	22.4	18.5	81.7	14.1	0.0	14.1	0.7
19	15.8	24.4	20.2	71.3	0.0	4.9	4.9	7.1
20	16.0	23.8	19.3	79.3	0.4	9.3	9.7	1.2
21	16.2	21.6	18.2	85.0	3.4	0.0	3.4	0.5
22	17.2	25.4	19.4	81.3	0.0	4.4	4.4	5.9
23	16.4	24.2	19.6	78.0	4.1	-0.0	4.1	0.3
24	16.2	22.4	19.0	80.7	0.8	0.3	1.1	1.6
25	17.0	21.8	19.0	85.7	2.7	0.0	2.7	0.2
26	16.4	22.4	18.9	85.0	0.0	0.0	0.0	1.3
27	16.0	20.2	18.0	80.3	0.0	0.0	0.0	0.0
28	15.0	24.6	18.7	79.3	2.3	13.8	16.1	3.1
29								
30								
31								
Total:					41.7	157.2	198.9	94.7
Promedio:	16.2	24.0	19.5	76.7				

Estación: Simón Campos
Año : 2014

Dpto: Huila
Mpio: La Plata

Latitud : 2° 21' N
Longitud: 75° 53' W
Altitud: 1754 m

Marzo	Temperatura (°C)			Hum. Rel.(%)	Precipitación (mm)			Brillo Sol.(h)
	Min.	Máx.	Med.		Día	Noche	Total	
1	14.2	24.0	18.6	83.3	5.5	10.0	15.5	2.9
2	15.0	21.2	18.1	86.7	0.0	16.8	16.8	0.6
3	16.0	20.4	17.0	88.3	12.4	-0.0	12.4	0.0
4	15.0	22.8	18.8	78.3	3.2	29.6	32.8	2.4
5	16.2	21.0	18.1	83.3	13.6	0.0	13.6	0.2
6	16.4	24.4	19.9	76.3	1.5	5.2	6.7	2.0
7	16.2	23.6	19.2	82.7	0.4	0.0	0.4	3.3
8	15.8	22.0	18.4	82.7	0.0	0.4	0.4	2.3
9	16.4	20.2	17.5	87.0	0.3	13.8	14.1	0.0
10	15.6	23.4	18.6	80.7	0.0	0.0	0.0	0.5
11	16.8	22.8	18.5	81.7	19.1	0.3	19.4	1.7
12	15.8	22.4	18.3	85.3	34.2	4.1	38.3	0.7
13	16.6	24.2	19.8	83.7	7.9	10.2	18.1	1.6
14	15.2	23.2	19.3	73.3	2.5	1.9	4.4	3.3
15	16.0	21.2	17.4	83.7	16.3	0.0	16.3	0.3
16	15.8	23.4	18.8	85.3	4.8	21.3	26.1	2.4
17	16.0	24.2	20.2	72.3	0.0	0.0	0.0	2.1
18	16.8	25.8	20.8	76.7	0.7	0.0	0.7	6.4
19	16.7	21.4	18.4	85.3	3.5	0.0	3.5	0.4
20	15.8	24.4	19.5	69.0	0.0	0.0	0.0	3.0
21	16.2	25.2	20.0	70.3	0.0	0.0	0.0	2.6
22	16.6	23.8	19.2	75.0	0.0	0.0	0.0	0.2
23	16.4	24.0	19.7	74.7	0.0	0.0	0.0	0.3
24	17.0	23.6	20.0	76.3	0.0	0.0	0.0	0.2
25	16.6	21.6	18.9	83.3	10.7	0.8	11.5	0.8
26	16.8	22.6	18.4	82.7	3.5	16.4	19.9	0.2
27	14.8	24.6	19.3	66.7	0.0	0.0	0.0	2.5
28	15.2	25.8	20.5	69.3	0.0	0.0	0.0	3.9
29	15.8	25.4	20.7	69.7	0.0	0.0	0.0	4.7
30	17.2	25.0	20.4	77.0	0.0	36.0	36.0	2.3
31	16.2	25.2	19.7	77.0	0.0	0.7	0.7	7.8
Total:					140.1	167.5	307.6	61.6
Promedio:	16.0	23.3	19.1	79.0				

Abril	Temperatura (°C)			Hum. Rel.(%)	Precipitación (mm)			Brillo Sol.(h)
	Min.	Máx.	Med.		Día	Noche	Total	
1	15.2	24.4	18.8	69.7	0.0	0.0	0.0	2.9
2	15.5	24.6	19.6	68.3	0.0	0.6	0.6	2.4
3	15.6	19.4	17.0	89.3	6.0	0.0	6.0	0.0
4	15.4	24.6	19.8	70.3	0.0	0.0	0.0	9.0
5	17.0	25.6	20.8	62.7	0.0	0.0	0.0	5.5
6	16.2	25.0	20.8	64.7	0.0	10.2	10.2	3.5
7	16.0	23.2	18.4	78.3	19.0	0.5	19.5	0.9
8	16.0	24.0	18.9	74.0	0.1	0.4	0.5	2.9
9	15.2	23.4	17.7	81.3	4.2	0.0	4.2	2.5
10	16.0	23.6	19.4	68.7	0.0	0.0	0.0	2.0
11	16.8	24.8	18.6	74.0	0.0	0.0	0.0	1.5
12	16.0	24.2	20.0	68.0	0.0	0.0	0.0	3.0
13	15.6	25.8	20.6	67.3	0.0	2.6	2.6	4.5
14	15.3	26.4	20.4	71.0	0.0	0.0	0.0	3.8
15	15.8	23.0	18.1	82.0	2.2	0.4	2.6	0.5
16	14.8	25.4	20.0	69.7	0.0	0.0	0.0	5.9
17	16.2	25.6	19.6	81.0	0.0	0.6	0.6	4.6
18	16.0	24.8	19.8	74.0	1.8	0.0	1.8	3.6
19	16.4	24.2	19.7	74.0	4.4	0.0	4.4	3.0
20	16.2	24.4	19.5	73.0	0.0	0.0	0.0	4.6
21	16.8	23.8	19.4	75.7	0.0	0.0	0.0	2.8
22	17.2	23.8	19.7	76.0	0.0	0.0	0.0	2.0
23	16.4	25.0	20.3	75.0	2.6	36.6	39.2	6.1
24	15.0	18.2	16.3	86.3	7.2	0.0	7.2	0.0
25	15.6	24.6	20.8	62.3	0.0	0.0	0.0	6.2
26	16.8	23.4	19.8	70.3	0.0	0.0	0.0	1.5
27	16.6	24.4	20.2	73.7	0.0	0.0	0.0	2.9
28	16.2	25.4	19.7	77.3	0.5	10.1	10.6	3.2
29	15.8	23.2	19.2	76.3	9.6	2.4	12.0	2.1
30	16.6	25.2	19.7	79.3	10.3	3.1	13.4	5.1
31								
Total:					67.9	67.5	135.4	98.5
Promedio:	16.0	24.1	19.4	73.8				

Estación: Simón Campos
Año : 2014

Dpto: Huila
Mpio: La Plata

Latitud : 2° 21' N
Longitud: 75° 53' W
Altitud: 1754 m

Mayo	Temperatura (°C)			Hum. Rel.(%)	Precipitación (mm)			Brillo Sol.(h)
	Min.	Máx.	Med.		Día	Noche	Total	
1	16.8	24.2	20.4	77.3	0.7	-0.0	0.7	4.1
2	16.2	24.6	19.9	82.3	7.3	2.2	9.5	3.1
3	15.6	24.0	19.8	76.0	0.0	1.7	1.7	2.5
4	16.2	25.2	19.6	73.3	6.9	-0.0	6.9	4.5
5	16.6	25.0	20.2	69.0	0.0	0.0	0.0	5.3
6	18.0	25.2	20.5	70.7	0.0	38.4	38.4	7.3
7	16.5	24.4	17.7	86.7	26.9	14.0	40.9	3.4
8	16.0	23.4	18.6	84.0	18.5	5.9	24.4	1.1
9	15.8	22.4	17.9	87.0	4.1	4.6	8.7	0.4
10	16.0	20.4	17.5	87.7	1.3	17.5	18.8	0.5
11	14.2	21.4	16.9	87.3	1.4	32.0	33.4	1.0
12	15.0	23.6	19.3	77.7	0.0	0.0	0.0	4.0
13	16.0	24.8	20.4	74.3	1.5	0.9	2.4	3.8
14	17.4	22.4	18.8	84.3	13.0	0.0	13.0	0.1
15	16.2	24.8	19.5	81.0	0.1	0.4	0.5	2.1
16	16.0	24.0	19.6	76.3	0.0	0.0	0.0	3.8
17	15.6	22.0	17.5	88.0	4.5	0.0	4.5	1.1
18	16.2	21.8	17.9	85.7	0.4	0.0	0.4	1.0
19	15.7	19.8	17.2	80.0	9.3	0.0	9.3	0.2
20	15.8	24.6	20.0	66.7	0.0	0.0	0.0	7.9
21	15.4	24.0	19.8	74.0	0.0	0.0	0.0	5.7
22	15.2	24.8	19.8	75.3	0.0	8.1	8.1	6.1
23	16.2	25.0	19.9	80.7	5.3	0.0	5.3	3.3
24	15.8	25.2	20.0	69.3	0.0	0.0	0.0	7.1
25	15.4	25.0	20.5	64.3	0.0	0.0	0.0	7.1
26	16.0	24.8	19.8	73.3	0.0	2.3	2.3	4.2
27	15.6	21.6	18.8	80.3	0.0	0.0	0.0	0.5
28	16.5	22.8	19.3	74.7	0.0	0.0	0.0	0.4
29	16.4	23.0	20.2	70.0	0.0	0.0	0.0	1.4
30	16.2	24.4	20.3	71.3	0.3	0.0	0.3	3.6
31	16.8	24.2	20.2	73.3	0.1	2.2	2.3	1.9
Total:					101.6	130.2	231.8	98.5
Promedio:	16.0	23.6	19.3	77.5				

Junio	Temperatura (°C)			Hum. Rel.(%)	Precipitación (mm)			Brillo Sol.(h)
	Min.	Máx.	Med.		Día	Noche	Total	
1	17.2	24.2	19.2	75.0	22.8	1.5	24.3	2.3
2	16.2	23.8	18.4	83.7	3.3	3.3	6.6	1.0
3	16.2	23.2	19.2	78.7	2.5	2.9	5.4	3.6
4	15.6	23.6	18.6	86.3	3.5	0.0	3.5	2.0
5	16.4	25.5	20.6	70.0	0.5	11.7	12.2	6.7
6	15.8	23.8	18.7	76.3	18.4	0.2	18.6	2.2
7	16.6	23.4	18.4	81.0	1.8	1.6	3.4	2.2
8	16.0	24.7	19.4	77.3	0.5	0.0	0.5	3.0
9	15.6	26.2	21.3	66.0	0.0	0.3	0.3	7.6
10	15.0	23.4	17.9	80.7	4.9	0.0	4.9	1.3
11	14.4	23.8	19.8	65.7	0.0	0.0	0.0	6.7
12	15.5	25.5	19.5	73.0	0.0	1.3	1.3	3.5
13	15.6	24.6	20.2	72.7	0.0	0.0	0.0	5.4
14	15.2	25.0	18.3	74.3	5.8	0.0	5.8	2.2
15	15.8	24.4	18.8	72.7	0.0	0.0	0.0	5.4
16	14.8	21.4	18.6	68.7	0.0	0.0	0.0	1.6
17	15.4	21.0	17.8	76.0	0.0	0.9	0.9	0.3
18	14.4	20.0	16.4	85.7	0.0	0.0	0.0	0.1
19	14.5	18.2	15.7	78.3	0.0	0.0	0.0	0.0
20	14.4	18.0	16.0	74.0	0.0	0.0	0.0	0.6
21	14.8	22.0	18.5	60.7	0.0	0.0	0.0	3.0
22	16.6	23.4	19.4	65.3	0.0	0.0	0.0	3.5
23	15.4	23.7	19.6	66.3	0.0	1.3	1.3	7.1
24	15.0	23.6	17.3	82.0	16.6	9.5	26.1	1.1
25	14.3	22.6	17.7	80.0	5.8	0.1	5.9	0.7
26	14.8	24.8	19.8	65.0	0.0	0.0	0.0	6.6
27	15.2	24.4	20.5	65.0	0.0	6.0	6.0	5.3
28	14.8	22.8	18.4	78.0	0.5	1.3	1.8	3.5
29	15.0	24.2	19.8	65.3	0.0	0.0	0.0	6.4
30	16.2	20.2	17.9	78.7	2.6	0.0	2.6	0.0
31								
Total:					89.5	41.9	131.4	94.9
Promedio:	15.4	23.2	18.7	74.1				

Estación: Simón Campos
Año : 2014

Dpto: Huila
Mpio: La Plata

Latitud : 2° 21' N
Longitud: 75° 53' W
Altitud: 1754 m

Julio	Temperatura (°C)			Hum. Rel.(%)	Precipitación (mm)			Brillo Sol.(h)
	Min.	Máx.	Med.		Día	Noche	Total	
1	16.0	24.4	20.7	65.3	0.0	8.1	8.1	6.2
2	15.6	23.4	18.0	83.0	3.4	0.0	3.4	2.2
3	15.0	24.4	20.2	64.3	0.0	0.0	0.0	3.7
4	15.6	25.2	19.6	71.3	0.9	0.1	1.0	7.7
5	15.4	24.2	20.1	70.0	1.3	0.1	1.4	5.9
6	16.8	23.6	19.6	77.0	2.1	0.4	2.5	2.5
7	16.2	23.6	19.2	72.7	0.5	6.9	7.4	2.1
8	15.0	22.8	17.8	77.3	0.0	0.7	0.7	2.0
9	15.6	22.2	18.3	69.7	0.0	0.0	0.0	1.4
10	15.3	21.4	17.0	83.3	0.8	1.5	2.3	0.2
11	14.4	20.4	16.0	87.7	1.8	0.1	1.9	0.1
12	14.8	20.2	17.3	70.3	0.2	0.0	0.2	0.2
13	15.4	20.4	16.8	83.3	0.3	0.0	0.3	0.1
14	15.8	24.6	19.0	70.0	0.3	1.1	1.4	5.4
15	15.0	22.0	18.0	77.7	0.0	0.5	0.5	0.8
16	16.0	23.2	19.2	72.3	0.3	0.0	0.3	0.7
17	15.8	21.7	18.3	71.3	0.1	0.0	0.1	0.5
18	16.0	22.4	18.0	78.3	0.0	0.0	0.0	2.2
19	15.4	22.2	18.9	68.3	0.5	0.0	0.5	4.7
20	16.0	22.0	18.6	71.7	0.0	0.2	0.2	0.7
21	14.6	23.6	19.8	64.0	0.0	0.0	0.0	6.4
22	15.8	19.8	17.0	81.7	2.4	0.0	2.4	0.3
23	15.2	24.2	20.2	60.3	0.0	0.0	0.0	5.7
24	15.4	24.1	19.7	66.3	0.0	0.0	0.0	4.2
25	16.0	24.8	19.9	64.7	0.0	0.0	0.0	5.8
26	15.6	23.6	19.7	69.0	4.3	0.0	4.3	4.0
27	16.2	25.0	19.6	68.7	0.2	0.0	0.2	2.0
28	16.0	24.8	19.7	63.7	0.0	4.1	4.1	5.7
29	15.1	23.6	19.3	66.0	0.0	1.6	1.6	3.1
30	14.6	21.2	17.5	80.3	0.3	0.0	0.3	0.7
31	15.9	22.5	18.2	71.7	0.2	0.0	0.2	0.7
Total:					19.9	25.4	45.3	87.9
Promedio:	15.5	23.0	18.7	72.3				

Agosto	Temperatura (°C)			Hum. Rel.(%)	Precipitación (mm)			Brillo Sol.(h)
	Min.	Máx.	Med.		Día	Noche	Total	
1	15.0	24.4	20.1	57.3	0.0	0.4	0.4	9.1
2	14.6	18.8	15.9	80.0	1.8	0.0	1.8	0.1
3	13.6	20.0	17.1	70.7	0.0	0.0	0.0	0.1
4	14.0	24.8	20.0	58.3	0.0	0.0	0.0	6.5
5	15.4	19.8	17.4	87.0	2.9	0.7	3.6	0.2
6	15.6	19.9	17.5	80.0	3.1	0.1	3.2	0.6
7	15.2	21.8	17.8	73.0	0.1	0.0	0.1	1.0
8	15.8	24.2	17.9	74.7	1.4	4.6	6.0	4.0
9	14.0	23.2	18.2	65.0	0.0	0.3	0.3	4.7
10	14.4	24.0	19.0	70.0	0.0	0.0	0.0	2.7
11	15.8	23.8	19.4	70.0	0.1	0.3	0.4	2.5
12	15.5	24.0	18.3	72.3	17.8	0.5	18.3	2.1
13	14.4	23.8	17.2	76.3	5.5	2.5	8.0	3.5
14	14.0	23.6	18.7	62.0	0.0	0.0	0.0	5.0
15	15.5	21.2	17.8	72.0	1.7	0.4	2.1	0.9
16	15.2	23.0	17.2	78.7	0.4	0.4	0.8	2.0
17	14.3	18.2	15.1	82.0	0.3	0.0	0.3	0.6
18	14.6	21.0	17.4	66.7	0.4	2.6	3.0	0.2
19	13.6	19.2	16.5	69.7	0.0	0.3	0.3	0.2
20	12.2	18.6	16.1	69.7	0.0	0.0	0.0	0.2
21	13.4	22.2	18.3	55.7	0.0	0.0	0.0	1.9
22	15.0	24.6	18.9	62.0	0.0	0.0	0.0	6.7
23	14.2	24.4	19.9	55.3	0.0	0.0	0.0	4.5
24	15.8	25.6	20.8	63.0	0.0	0.0	0.0	6.8
25	16.2	21.2	18.8	77.0	1.4	0.8	2.2	0.1
26	15.2	23.4	19.7	65.7	0.0	0.0	0.0	2.3
27	15.6	22.4	18.6	67.7	0.0	0.0	0.0	1.2
28	15.0	20.2	17.0	77.7	1.5	5.9	7.4	0.2
29	14.0	23.6	18.8	63.7	0.0	0.0	0.0	3.3
30	14.2	25.8	20.3	52.3	0.0	0.0	0.0	9.0
31	13.6	26.2	20.8	52.7	0.0	0.1	0.1	10.6
Total:					38.4	19.9	58.3	92.8
Promedio:	14.7	22.5	18.3	68.7				

Estación: Simón Campos
Año : 2014

Dpto: Huila
Mpio: La Plata

Latitud : 2° 21' N
Longitud: 75° 53' W
Altitud: 1754 m

Septiembre	Temperatura (°C)			Hum. Rel.(%)	Precipitación (mm)			Brillo Sol.(h)
	Min.	Máx.	Med.		Día	Noche	Total	
1	16.6	26.8	20.2	62.0	0.0	0.0	0.0	9.4
2	15.0	24.8	16.6	89.7	13.9	-0.0	13.9	3.1
3	14.6	25.0	20.3	62.7	0.0	2.2	2.2	5.7
4	15.8	25.4	19.8	62.7	0.5	0.0	0.5	7.6
5	15.0	25.6	19.0	70.3	0.2	0.0	0.2	8.4
6	16.0	24.0	19.5	67.0	0.0	0.0	0.0	3.0
7	15.8	22.8	18.2	75.3	0.0	2.2	2.2	1.8
8	15.0	20.6	17.1	79.3	2.2	0.0	2.2	0.1
9	14.6	25.0	19.3	64.0	0.0	0.0	0.0	7.5
10	16.6	23.6	19.9	67.0	0.0	0.0	0.0	0.5
11	17.0	26.4	20.4	67.0	1.4	2.4	3.8	4.0
12	15.8	23.8	19.4	77.0	3.8	0.0	3.8	0.7
13	15.4	24.0	18.9	72.7	6.1	1.3	7.4	1.9
14	15.0	24.8	19.2	71.7	0.2	0.0	0.2	4.4
15	15.8	25.4	19.6	71.7	2.8	0.0	2.8	2.1
16	15.4	24.4	18.2	79.0	9.8	0.0	9.8	2.9
17	14.7	26.8	20.7	58.3	0.0	0.8	0.8	7.9
18	14.8	23.6	19.0	78.7	19.2	0.0	19.2	3.7
19	15.2	26.8	21.0	64.3	0.0	0.0	0.0	8.7
20	16.6	23.2	19.6	74.7	0.0	9.2	9.2	3.0
21	15.6	23.4	19.2	69.3	0.0	0.0	0.0	2.5
22	16.2	24.4	18.8	75.0	0.0	0.0	0.0	4.9
23	16.0	25.8	20.0	68.7	0.0	0.0	0.0	7.8
24	16.2	25.6	20.7	66.3	1.8	-0.0	1.8	6.5
25	15.8	26.6	21.2	62.7	0.0	0.0	0.0	8.0
26	15.2	27.4	22.0	56.3	0.0	0.0	0.0	10.3
27	16.4	24.2	20.0	72.3	0.0	0.0	0.0	3.5
28	15.8	25.3	19.5	69.7	0.0	0.0	0.0	6.7
29	15.2	25.2	21.1	60.3	0.0	0.0	0.0	6.8
30	14.6	25.4	20.6	59.7	0.0	0.0	0.0	5.8
31								
Total:					61.9	18.1	80.0	149.2
Promedio:	15.6	24.9	19.6	69.2				

Octubre	Temperatura (°C)			Hum. Rel.(%)	Precipitación (mm)			Brillo Sol.(h)
	Min.	Máx.	Med.		Día	Noche	Total	
1	15.0	25.2	20.4	59.3	0.0	0.0	0.0	7.3
2	15.2	24.0	19.1	69.0	0.0	2.6	2.6	4.7
3	14.8	20.8	17.0	84.7	1.0	0.0	1.0	0.4
4	14.8	26.6	19.7	56.0	0.0	0.0	0.0	9.7
5	17.2	26.0	21.0	57.0	0.0	0.0	0.0	5.6
6	16.0	21.7	19.8	62.7	0.0	0.0	0.0	1.0
7	16.2	25.4	20.2	72.0	0.0	0.0	0.0	5.0
8	17.2	22.4	18.8	76.7	2.0	0.1	2.1	0.6
9	16.2	23.8	18.4	80.0	0.0	17.1	17.1	0.9
10	15.2	23.2	18.6	77.3	0.0	1.0	1.0	0.8
11	16.0	21.0	17.8	82.0	2.9	0.2	3.1	0.1
12	16.8	22.6	19.4	65.7	0.0	0.0	0.0	0.7
13	16.2	22.0	18.4	74.0	0.0	0.0	0.0	0.2
14	15.6	23.2	18.6	68.7	0.0	0.0	0.0	1.6
15	16.4	21.0	18.2	68.0	0.0	0.0	0.0	0.0
16	15.2	23.8	19.0	64.0	0.0	0.0	0.0	0.5
17	16.2	25.8	21.0	56.7	0.0	0.0	0.0	3.4
18	16.3	26.2	20.0	62.0	0.0	0.0	0.0	4.3
19	16.8	22.4	18.9	80.3	1.6	0.8	2.4	1.6
20	15.4	22.0	17.2	84.0	2.1	-0.0	2.1	0.5
21	15.2	25.0	19.3	65.0	0.0	0.2	0.2	6.5
22	16.2	24.2	19.3	71.7	0.0	0.3	0.3	2.6
23	16.4	26.6	20.6	62.7	0.0	0.0	0.0	8.0
24	16.2	26.1	21.0	68.0	0.0	0.0	0.0	6.9
25	16.4	22.6	18.9	83.0	1.7	5.8	7.5	1.2
26	15.5	19.4	17.0	90.7	2.5	0.0	2.5	0.1
27	15.8	23.4	19.0	79.7	0.0	6.5	6.5	1.5
28	16.2	24.2	18.9	78.7	14.4	1.2	15.6	3.7
29	15.0	24.2	19.4	78.3	3.8	0.4	4.2	2.1
30	15.3	25.8	17.8	85.7	6.5	0.2	6.7	2.6
31	15.0	24.8	19.5	77.0	0.2	6.7	6.9	6.9
Total:					38.7	43.1	81.8	91.0
Promedio:	15.9	23.7	19.1	72.3				

Estación: Simón Campos
Año : 2014

Dpto: Huila
Mpio: La Plata

Latitud : 2° 21' N
Longitud: 75° 53' W
Altitud: 1754 m

Noviembre	Temperatura (°C)			Hum. Rel.(%)	Precipitación (mm)			Brillo Sol.(h)
	Min.	Máx.	Med.		Día	Noche	Total	
1	15.6	22.6	18.4	85.3	0.5	5.0	5.5	2.7
2	16.4	23.2	17.8	86.7	1.0	0.6	1.6	1.1
3	15.8	24.8	19.6	72.3	0.0	0.0	0.0	4.6
4	15.8	24.8	20.0	75.3	0.7	0.0	0.7	4.8
5	16.4	23.1	18.3	89.3	0.0	7.4	7.4	1.1
6	15.4	24.3	19.2	82.7	0.0	10.9	10.9	4.5
7	16.2	23.4	19.7	77.0	0.0	0.0	0.0	3.9
8	16.7	24.9	20.1	72.3	0.0	0.0	0.0	2.4
9	16.4	25.7	20.4	80.7	0.8	4.9	5.7	6.5
10	16.2	23.2	19.6	86.0	0.3	19.0	19.3	2.6
11	15.2	22.0	17.6	91.3	0.7	1.7	2.4	1.9
12	16.0	19.6	17.0	89.7	0.2	0.0	0.2	0.0
13	16.2	23.6	18.8	81.0	0.0	0.0	0.0	5.9
14	16.4	20.4	17.8	85.7	0.0	0.0	0.0	0.4
15	15.6	23.0	18.1	84.3	0.0	2.0	2.0	2.8
16	15.4	21.8	17.7	83.7	4.0	0.1	4.1	1.4
17	16.2	24.0	18.5	71.7	0.0	0.2	0.2	0.7
18	15.4	25.8	21.1	64.7	0.0	0.3	0.3	10.0
19	15.8	23.4	18.6	79.7	17.6	0.0	17.6	2.2
20	16.0	22.8	18.4	82.0	1.7	0.0	1.7	1.3
21	16.4	21.2	18.0	84.3	0.0	0.0	0.0	0.4
22	15.6	23.3	18.2	85.3	1.0	7.3	8.3	2.3
23	16.2	23.0	19.5	82.7	1.0	0.0	1.0	1.4
24	16.2	25.5	21.2	69.7	0.0	13.4	13.4	8.5
25	16.8	24.8	20.0	77.7	0.0	0.8	0.8	4.2
26	17.0	23.4	18.8	86.0	3.1	39.3	42.4	3.2
27	16.4	23.4	18.9	85.0	4.2	0.0	4.2	4.8
28	16.0	25.3	21.3	66.3	0.0	0.0	0.0	9.0
29	16.0	24.8	20.4	73.7	1.0	0.0	1.0	6.0
30	17.4	24.4	19.9	73.0	2.6	0.0	2.6	3.4
31								
Total:					40.4	112.9	153.3	104.0
Promedio:	16.1	23.5	19.1	80.2				

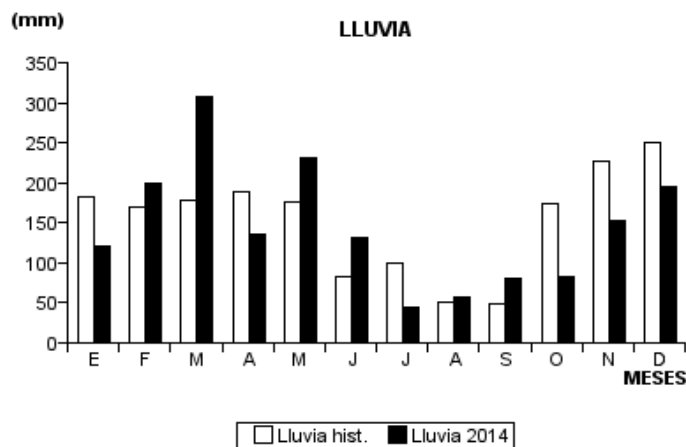
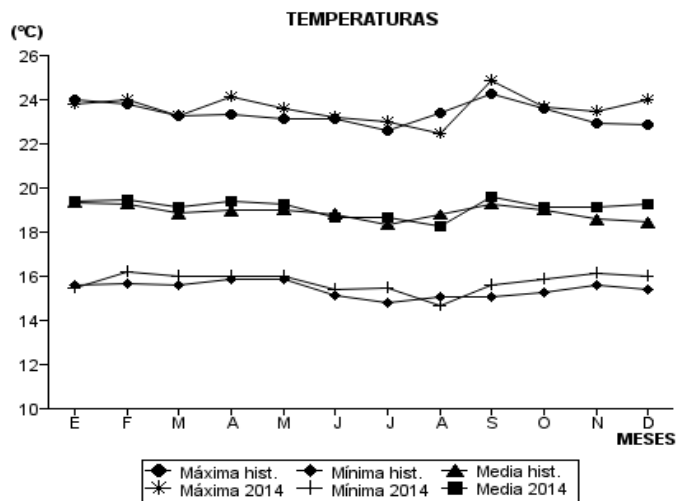
Diciembre	Temperatura (°C)			Hum. Rel.(%)	Precipitación (mm)			Brillo Sol.(h)
	Min.	Máx.	Med.		Día	Noche	Total	
1	16.4	26.5	20.6	68.3	0.0	4.9	4.9	7.1
2	15.8	25.4	19.2	68.3	8.8	0.0	8.8	3.3
3	15.0	25.4	20.5	63.7	0.0	0.0	0.0	7.5
4	16.6	24.8	19.6	73.7	1.1	0.0	1.1	3.3
5	15.7	26.5	20.5	68.0	0.0	33.9	33.9	6.7
6	16.0	23.0	18.5	86.0	0.0	15.5	15.5	3.5
7	16.0	21.0	17.8	90.0	6.0	0.0	6.0	0.0
8	15.6	24.2	19.0	79.7	2.1	55.0	57.1	2.9
9	15.4	22.6	18.4	82.7	0.0	0.7	0.7	1.2
10	16.0	22.8	19.0	83.0	0.6	0.2	0.8	2.3
11	16.0	22.0	17.3	82.0	9.4	0.0	9.4	2.6
12	15.6	23.0	18.8	79.0	0.0	0.0	0.0	3.6
13	15.6	25.0	18.2	80.3	5.7	0.1	5.8	7.1
14	15.4	21.8	17.9	84.3	0.0	0.0	0.0	3.6
15	15.6	23.6	18.5	76.7	0.6	0.8	1.4	4.5
16	16.0	23.0	18.8	86.7	0.6	0.2	0.8	3.6
17	16.3	24.5	19.1	83.3	2.6	14.6	17.2	4.6
18	16.4	24.4	19.5	74.3	0.4	1.9	2.3	5.4
19	15.7	23.4	18.7	81.7	1.7	1.8	3.5	3.3
20	16.3	23.2	19.0	84.0	2.0	10.8	12.8	4.3
21	16.8	23.4	19.4	81.0	0.9	9.2	10.1	3.4
22	16.3	24.0	19.8	77.7	3.3	0.0	3.3	5.0
23	14.2	25.4	20.2	60.3	0.0	0.0	0.0	7.3
24	16.4	24.0	20.0	67.3	0.0	0.0	0.0	2.6
25	16.2	24.2	19.2	80.7	0.0	0.0	0.0	3.9
26	16.8	24.0	19.4	78.0	0.0	0.0	0.0	2.8
27	16.6	24.2	20.0	74.7	0.0	0.2	0.2	2.7
28	16.4	23.5	19.6	72.7	0.0	0.0	0.0	4.7
29	16.2	25.4	21.0	62.3	0.0	0.0	0.0	7.8
30	16.2	24.8	20.2	69.7	0.0	0.0	0.0	6.5
31	17.0	25.0	20.2	72.7	0.0	0.0	0.0	5.6
Total:					45.8	149.8	195.6	132.7
Promedio:	16.0	24.0	19.3	76.5				

Estación: Simón Campos
 Año : 2014

Dpto: Huila
 Mpio: La Plata

Latitud : 2° 21' N
 Longitud: 75° 53' W
 Altitud: 1754 m

MES	TEMPERATURA (°C)					PRECIPITACIÓN			
	Mín. Med.	Máx. Med.	Media	Max. Abs.	Mín. Abs.	Hum. Rel.(%)	Total mm.	Dias Lluvia	Brillo Sol.(h)
Enero	15.5	23.8	19.4	26.4	13.5	74.3	121.9	16	127.3
Febrero	16.2	24.0	19.5	26.0	14.2	76.7	198.9	19	94.7
Marzo	16.0	23.3	19.1	25.8	14.2	79.0	307.6	21	61.6
Abril	16.0	24.1	19.4	26.4	14.8	73.8	135.4	16	98.5
Mayo	16.0	23.6	19.3	25.2	14.2	77.5	231.8	21	98.5
Junio	15.4	23.2	18.7	26.2	14.3	74.1	131.4	19	94.9
Julio	15.5	23.0	18.7	25.2	14.4	72.3	45.3	24	87.9
Agosto	14.7	22.5	18.3	26.2	12.2	68.7	58.3	18	92.8
Septiembre	15.6	24.9	19.6	27.4	14.6	69.2	80.0	16	149.2
Octubre	15.9	23.7	19.1	26.6	14.8	72.3	81.8	17	91.0
Noviembre	16.1	23.5	19.1	25.8	15.2	80.2	153.3	23	104.0
Diciembre	16.0	24.0	19.3	26.5	14.2	76.5	195.6	20	132.7
Promedio:	15.7	23.6	19.1			74.6			
Absoluta:				27.4	12.2				
Total:							1741.3	230	1233.1



Estación: Agroberlín
Año : 2014

Dpto: Magdalena
Mpio: Ciénaga

Latitud : 10° 48' N
Longitud: 74° 1' W
Altitud: 1290 m

Enero	Temperatura (°C)			Hum. Rel.(%)	Precipitación (mm)			Brillo Sol.(h)
	Min.	Máx.	Med.		Día	Noche	Total	
1	18.8	25.0	21.8	80.0	0.0	0.0	0.0	0.0
2	18.4	25.4	21.4	77.7	0.0	0.0	0.0	6.3
3	18.6	25.9	22.2	73.7	0.0	0.0	0.0	0.9
4	19.0	24.4	21.3	79.3	0.0	0.0	0.0	5.8
5	18.7	25.6	22.2	83.0	0.0	0.0	0.0	0.9
6	19.2	24.8	21.2	73.7	0.0	0.0	0.0	0.9
7	18.0	23.0	20.0	85.3	0.0	0.0	0.0	3.5
8	17.6	23.7	20.6	71.7	0.4	0.0	0.4	4.5
9	18.2	26.4	21.8	64.7	0.3	0.0	0.3	7.4
10	18.0	25.0	20.5	78.3	0.0	0.0	0.0	9.3
11	17.5	25.5	21.3	66.0	0.0	0.0	0.0	3.3
12	17.6	25.6	21.5	66.3	0.0	0.0	0.0	7.8
13	18.0	26.0	21.7	64.7	0.0	0.0	0.0	8.6
14	18.6	26.7	22.1	63.3	0.0	0.0	0.0	9.4
15	18.8	26.0	22.2	70.0	0.0	0.0	0.0	6.4
16	19.0	26.5	22.3	75.3	0.0	0.0	0.0	4.6
17	18.8	25.5	22.1	75.7	0.0	0.0	0.0	3.8
18	18.5	27.4	22.3	70.7	0.0	0.0	0.0	8.0
19	19.0	25.9	21.5	78.0	0.0	0.0	0.0	5.1
20	19.8	25.6	21.4	82.3	0.0	0.0	0.0	3.5
21	18.4	25.4	21.3	79.0	0.0	0.0	0.0	3.8
22	18.7	25.5	21.9	76.7	0.0	0.0	0.0	4.4
23	18.5	25.4	21.3	76.3	0.0	0.0	0.0	6.7
24	18.7	24.8	20.2	74.7	1.5	0.0	1.5	3.6
25	18.8	25.5	21.6	79.7	0.0	0.0	0.0	5.9
26	19.0	25.2	21.3	74.0	0.0	0.0	0.0	3.5
27	18.0	25.0	20.6	75.7	0.0	0.3	0.3	5.8
28	18.3	24.6	21.1	78.7	0.0	0.0	0.0	3.3
29	18.4	27.0	22.4	69.3	0.0	0.0	0.0	8.8
30	18.5	25.0	21.3	74.0	0.0	0.0	0.0	4.6
31	18.0	25.7	22.0	74.0	0.0	0.0	0.0	4.9
Total:					<u>2.2</u>	<u>0.3</u>	<u>2.5</u>	<u>155.3</u>
Promedio:	18.5	25.5	21.5	74.6				

Febrero	Temperatura (°C)			Hum. Rel.(%)	Precipitación (mm)			Brillo Sol.(h)
	Min.	Máx.	Med.		Día	Noche	Total	
1	18.3	25.7	22.2	74.7	0.0	0.0	0.0	6.4
2	19.0	27.0	22.4	72.0	0.0	0.0	0.0	4.9
3	18.8	26.0	21.6	81.0	0.0	0.0	0.0	4.9
4	18.9	25.4	22.1	75.3	0.0	0.0	0.0	4.9
5	18.7	25.0	21.5	72.0	0.0	0.0	0.0	3.4
6	18.6	23.8	20.8	73.3	2.8	0.0	2.8	4.1
7	18.5	25.2	21.4	72.3	0.2	0.2	0.4	4.2
8	19.5	26.7	22.6	63.3	1.2	0.0	1.2	7.6
9	19.2	26.0	22.5	68.0	0.0	0.0	0.0	6.3
10	19.8	26.5	22.4	75.3	0.0	0.0	0.0	5.9
11	18.9	26.2	22.9	72.0	0.0	0.0	0.0	7.7
12	19.8	26.5	21.9	76.7	14.4	0.0	14.4	4.9
13	19.3	25.5	22.2	75.0	0.3	0.0	0.3	6.3
14	19.4	26.0	22.5	71.3	2.5	0.0	2.5	4.3
15	20.0	26.2	22.2	80.0	1.8	0.0	1.8	6.4
16	19.2	25.8	22.2	65.7	0.0	0.0	0.0	5.3
17	19.5	26.0	21.6	63.0	0.0	0.0	0.0	5.9
18	18.6	25.0	21.4	63.0	0.0	0.0	0.0	6.4
19	18.5	25.2	21.3	67.7	0.0	0.0	0.0	4.8
20	18.6	26.7	23.0	62.0	0.0	0.0	0.0	8.7
21	19.0	27.0	22.3	61.0	0.0	0.0	0.0	6.0
22	19.3	26.4	22.4	62.3	0.0	0.0	0.0	7.1
23	19.5	27.1	23.0	62.3	0.0	0.0	0.0	7.4
24	19.3	25.8	22.2	68.0	0.0	0.0	0.0	6.2
25	20.1	26.4	21.8	73.3	0.0	0.0	0.0	4.2
26	19.2	25.7	22.3	72.7	0.0	0.0	0.0	6.1
27	19.5	26.3	22.2	71.3	1.5	0.0	1.5	1.0
28	19.8	25.0	21.4	81.0	2.5	0.0	2.5	2.9
29								
30								
31								
Total:					<u>27.2</u>	<u>0.2</u>	<u>27.4</u>	<u>154.2</u>
Promedio:	19.2	25.9	22.1	70.6				

Estación: Agroberlín
Año : 2014

Dpto: Magdalena
Mpio: Ciénaga

Latitud : 10° 48' N
Longitud: 74° 1' W
Altitud: 1290 m

Marzo	Temperatura (°C)			Hum. Rel.(%)	Precipitación (mm)			Brillo Sol.(h)
	Min.	Máx.	Med.		Día	Noche	Total	
1	18.9	23.8	20.6	82.3	0.2	0.0	0.2	6.5
2	17.7	23.0	19.3	80.3	0.0	0.0	0.0	2.4
3	18.3	24.9	20.8	71.0	0.0	0.0	0.0	3.5
4	18.4	24.2	21.4	65.7	0.0	0.0	0.0	4.3
5	19.1	25.5	22.5	67.3	0.0	0.0	0.0	4.5
6	19.8	26.2	22.7	73.3	0.0	0.0	0.0	2.8
7	19.5	25.2	21.0	83.0	1.1	0.0	1.1	2.6
8	18.3	23.4	21.0	80.7	0.0	0.0	0.0	2.5
9	18.5	24.2	20.7	77.3	0.0	0.0	0.0	3.5
10	18.3	23.4	19.4	82.7	2.1	1.1	3.2	2.7
11	17.6	22.7	20.6	77.7	0.0	0.0	0.0	2.6
12	17.7	26.8	22.8	71.0	0.0	0.0	0.0	5.0
13	19.0	26.2	22.4	81.0	0.0	0.0	0.0	5.2
14	19.3	25.4	21.2	82.7	0.0	0.0	0.0	3.1
15	18.8	26.0	21.7	73.7	0.0	0.0	0.0	4.3
16	18.7	24.6	22.0	77.7	0.0	0.0	0.0	2.1
17	18.4	27.5	23.2	72.0	0.0	0.0	0.0	7.2
18	20.7	28.2	24.4	65.7	1.7	0.0	1.7	5.6
19	20.5	26.5	23.4	73.3	0.0	0.0	0.0	5.3
20	20.3	28.5	24.1	65.0	0.0	0.0	0.0	5.1
21	20.7	27.5	23.1	74.3	0.3	0.0	0.3	5.5
22	20.5	27.6	24.0	69.3	11.7	0.0	11.7	4.7
23	20.7	28.5	24.3	69.0	0.0	0.0	0.0	6.0
24	21.3	27.4	22.9	76.3	0.5	0.0	0.5	4.5
25	19.6	25.5	22.1	91.7	0.0	0.0	0.0	3.4
26	20.6	26.8	21.7	86.7	2.7	0.0	2.7	2.1
27	19.4	26.0	22.7	82.7	0.0	0.0	0.0	4.7
28	20.0	27.2	24.0	53.3	0.0	0.0	0.0	5.5
29	21.2	29.0	24.4	53.3	0.0	0.0	0.0	9.0
30	20.5	26.8	23.4	69.0	0.0	0.0	0.0	5.6
31	20.2	25.7	22.6	77.7	0.0	0.0	0.0	5.0
Total:					20.3	1.1	21.4	136.8
Promedio:	19.4	25.9	22.3	74.4				

Abril	Temperatura (°C)			Hum. Rel.(%)	Precipitación (mm)			Brillo Sol.(h)
	Min.	Máx.	Med.		Día	Noche	Total	
1	20.4	26.8	23.2	76.3	0.8	0.0	0.8	4.3
2	21.4	29.0	25.2	60.3	0.0	0.0	0.0	8.3
3	21.8	27.9	23.8	78.0	0.0	0.0	0.0	8.3
4	20.1	27.0	22.5	83.0	4.9	0.0	4.9	5.7
5	20.7	28.0	24.4	67.7	4.3	0.0	4.3	6.2
6	20.8	28.3	24.9	69.7	5.0	0.0	5.0	7.2
7	18.5	27.6	23.6	77.0	27.0	-0.0	27.0	4.2
8	21.2	26.5	23.3	80.7	0.5	0.0	0.5	3.2
9	21.8	27.1	22.7	77.0	5.9	0.0	5.9	3.3
10	21.0	26.5	23.0	72.0	0.0	0.0	0.0	4.6
11	21.4	27.7	24.6	63.3	0.0	0.0	0.0	5.6
12	21.2	27.5	23.6	67.7	0.0	0.0	0.0	7.7
13	20.4	27.3	24.1	74.7	0.0	0.0	0.0	7.1
14	21.0	26.9	23.5	75.0	0.0	0.0	0.0	6.3
15	19.8	25.6	21.4	82.3	12.4	-0.0	12.4	3.0
16	18.8	24.6	21.6	88.3	0.0	0.0	0.0	2.6
17	19.7	25.1	22.6	81.7	5.9	0.0	5.9	2.8
18	19.9	26.0	22.9	80.7	4.6	0.0	4.6	3.3
19	20.5	25.8	22.5	88.3	0.2	0.0	0.2	3.1
20	20.0	26.0	22.8	82.0	2.0	0.0	2.0	3.5
21	20.1	26.2	22.6	78.0	3.5	0.0	3.5	4.0
22	19.9	25.8	21.8	83.0	0.3	0.0	0.3	0.7
23	19.4	25.7	21.3	82.0	19.2	0.6	19.8	4.1
24	19.2	23.3	21.2	87.7	4.2	4.6	8.8	1.5
25	19.5	24.7	21.5	76.0	29.7	0.0	29.7	2.8
26	19.0	25.5	21.3	83.7	9.1	0.0	9.1	3.7
27	18.5	24.7	20.8	83.0	14.8	0.0	14.8	2.6
28	19.0	26.3	22.3	81.3	16.2	0.0	16.2	6.2
29	18.4	26.2	22.6	78.7	42.0	0.0	42.0	4.8
30	19.6	25.4	22.2	84.0	1.3	0.0	1.3	2.0
31								
Total:					213.8	5.2	219.0	132.7
Promedio:	20.1	26.4	22.8	78.1				

Estación: Agroberlín
Año : 2014

Dpto: Magdalena
Mpio: Ciénaga

Latitud : 10° 48' N
Longitud: 74° 1' W
Altitud: 1290 m

Mayo	Temperatura (°C)			Hum. Rel.(%)	Precipitación (mm)			Brillo Sol.(h)
	Min.	Máx.	Med.		Día	Noche	Total	
1	19.2	25.0	21.7	84.0	0.7	0.0	0.7	3.5
2	19.0	25.5	22.2	83.7	37.8	0.6	38.4	1.3
3	19.3	24.5	21.2	92.0	3.2	0.0	3.2	4.5
4	18.6	25.0	21.0	82.3	17.0	0.0	17.0	6.7
5	18.7	25.8	22.3	84.0	0.0	0.0	0.0	8.5
6	20.0	26.0	22.1	81.0	0.0	0.0	0.0	7.8
7	19.5	24.8	21.5	84.7	0.0	26.0	26.0	2.9
8	18.7	23.6	20.9	92.7	1.2	0.0	1.2	2.9
9	18.4	24.7	20.9	85.3	2.2	0.0	2.2	1.5
10	17.6	23.5	20.9	78.3	11.1	0.0	11.1	3.5
11	18.3	24.1	20.8	80.3	0.9	0.0	0.9	5.1
12	18.3	24.6	21.2	78.7	0.0	0.0	0.0	4.8
13	18.9	26.4	22.3	81.7	0.0	0.0	0.0	7.5
14	19.0	25.5	22.7	82.3	35.9	0.0	35.9	2.5
15	20.0	25.0	21.4	88.7	3.2	0.0	3.2	0.7
16	19.5	25.2	21.8	88.0	0.0	0.0	0.0	1.7
17	19.4	26.2	21.2	80.3	1.4	0.0	1.4	6.7
18	20.0	25.2	21.2	86.0	11.3	6.1	17.4	4.0
19	19.5	26.4	22.4	76.7	5.3	0.0	5.3	4.0
20	18.6	26.5	21.3	84.0	12.0	0.0	12.0	4.8
21	18.5	24.0	20.8	88.0	0.9	0.0	0.9	1.9
22	18.8	25.0	21.8	82.7	0.0	0.0	0.0	5.0
23	19.9	25.5	22.1	85.7	0.0	0.0	0.0	4.1
24	19.6	25.7	21.8	85.0	0.0	0.0	0.0	3.5
25	19.5	26.0	22.2	82.7	4.1	0.0	4.1	4.6
26	18.3	26.1	22.4	77.0	47.0	0.0	47.0	5.4
27	20.0	26.6	22.9	76.7	1.4	0.0	1.4	8.0
28	19.5	26.3	22.0	81.0	10.6	0.0	10.6	4.9
29	18.5	24.9	20.6	91.3	10.1	0.0	10.1	0.3
30	19.0	25.0	21.8	85.7	9.0	0.0	9.0	1.1
31	19.3	25.8	21.2	86.3	14.1	0.0	14.1	4.3
Total:					240.4	32.7	273.1	128.0
Promedio:	19.1	25.3	21.6	83.8				

Junio	Temperatura (°C)			Hum. Rel.(%)	Precipitación (mm)			Brillo Sol.(h)
	Min.	Máx.	Med.		Día	Noche	Total	
1	20.2	27.0	22.5	78.7	3.2	0.0	3.2	4.9
2	18.6	25.0	21.8	83.0	14.1	0.0	14.1	2.2
3	20.0	26.0	21.9	86.7	0.3	0.0	0.3	5.3
4	19.7	26.8	22.9	78.0	4.5	0.0	4.5	6.5
5	20.1	27.0	23.6	69.0	8.4	0.0	8.4	6.9
6	20.5	27.2	23.2	87.0	0.0	0.0	0.0	6.6
7	20.9	26.0	22.6	88.0	0.0	0.0	0.0	1.9
8	18.8	25.2	21.2	90.3	30.4	0.0	30.4	1.9
9	19.2	26.2	21.2	85.7	1.2	0.0	1.2	5.6
10	20.0	26.0	22.5	87.3	0.5	0.0	0.5	5.1
11	19.7	26.0	22.4	86.7	0.5	0.0	0.5	4.4
12	20.5	27.0	23.0	78.7	1.4	0.0	1.4	5.8
13	20.3	26.7	22.6	78.3	36.6	-0.0	36.6	3.8
14	19.1	25.5	21.8	78.7	15.7	-0.0	15.7	1.3
15	19.8	27.2	22.5	81.0	1.7	0.0	1.7	3.6
16	20.8	24.7	22.0	85.7	3.1	-0.0	3.1	4.0
17	19.6	25.5	21.8	76.7	26.6	0.0	26.6	3.7
18	20.5	26.8	22.4	82.0	12.3	0.0	12.3	5.6
19	20.4	26.8	23.1	79.7	0.0	0.0	0.0	7.4
20	20.5	25.7	23.2	84.3	0.0	0.0	0.0	1.2
21	19.8	25.0	22.3	86.3	18.5	-0.0	18.5	1.8
22	19.9	26.5	22.8	88.0	0.0	0.0	0.0	4.2
23	20.7	25.5	22.0	88.3	14.1	0.0	14.1	3.0
24	19.4	24.5	21.9	87.7	0.2	0.0	0.2	3.7
25	20.0	25.0	21.1	91.0	1.7	0.0	1.7	3.6
26	18.2	26.0	22.4	85.0	0.0	0.0	0.0	4.8
27	20.0	25.8	21.8	77.3	2.9	0.0	2.9	4.1
28	19.3	25.1	21.5	90.3	0.7	0.0	0.7	4.4
29	19.4	26.7	22.8	71.0	2.4	0.0	2.4	4.9
30	20.0	26.1	22.8	77.3	7.3	0.0	7.3	5.6
31								
Total:					208.3	0.0	208.3	127.8
Promedio:	19.9	26.0	22.3	82.9				

Estación: Agroberlín
Año : 2014

Dpto: Magdalena
Mpio: Ciénaga

Latitud : 10° 48' N
Longitud: 74° 1' W
Altitud: 1290 m

Julio	Temperatura (°C)			Hum. Rel.(%)	Precipitación (mm)			Brillo Sol.(h)
	Min.	Máx.	Med.		Día	Noche	Total	
1	19.0	23.0	21.1	86.0	3.9	0.0	3.9	0.1
2	19.5	26.2	22.4	83.0	1.1	0.0	1.1	4.4
3	20.0	26.0	22.2	86.7	0.1	0.0	0.1	5.6
4	19.5	26.3	22.8	75.0	0.6	17.6	18.2	4.4
5	19.3	25.0	22.4	88.3	0.0	0.0	0.0	4.1
6	20.1	26.2	22.5	81.7	0.0	0.0	0.0	5.4
7	20.2	26.5	22.4	81.7	0.6	0.0	0.6	5.3
8	20.5	26.3	22.8	79.7	0.0	0.0	0.0	4.2
9	20.1	26.9	22.2	87.7	18.0	0.0	18.0	5.6
10	21.1	27.5	23.3	71.7	16.1	0.0	16.1	6.8
11	21.0	26.0	22.2	80.0	0.8	1.1	1.9	3.4
12	19.9	26.5	22.0	82.0	4.9	0.4	5.3	3.5
13	20.2	26.6	23.4	72.0	0.0	0.0	0.0	5.3
14	20.7	26.4	23.0	80.7	0.0	0.0	0.0	5.4
15	21.0	27.4	23.7	78.7	0.0	0.0	0.0	5.5
16	21.2	26.4	23.0	80.0	0.0	0.0	0.0	3.9
17	21.1	27.5	24.0	78.0	0.0	0.0	0.0	4.6
18	21.2	27.4	23.5	78.7	0.0	0.0	0.0	5.7
19	21.0	27.5	24.0	71.7	0.4	0.0	0.4	5.5
20	20.9	27.4	24.0	73.0	0.0	0.0	0.0	5.7
21	21.0	26.3	22.7	79.7	0.4	0.0	0.4	2.9
22	20.4	27.0	23.0	75.0	2.0	0.0	2.0	5.5
23	20.6	28.0	24.4	66.3	0.3	0.0	0.3	6.2
24	20.0	27.3	22.8	73.3	10.9	0.0	10.9	5.6
25	20.2	27.5	23.4	75.0	13.9	-0.0	13.9	7.2
26	20.6	26.9	22.5	77.7	2.7	0.3	3.0	4.5
27	18.8	25.4	21.4	87.7	0.0	0.0	0.0	1.7
28	19.5	26.8	23.2	71.3	0.5	0.0	0.5	4.0
29	18.8	26.6	20.9	74.7	17.8	-0.0	17.8	4.0
30	20.5	26.4	22.1	76.3	0.5	-0.0	0.5	5.0
31	19.8	26.5	21.7	70.0	2.8	0.0	2.8	4.4
Total:					98.3	19.4	117.7	145.4
Promedio:	20.2	26.6	22.7	78.2				

Agosto	Temperatura (°C)			Hum. Rel.(%)	Precipitación (mm)			Brillo Sol.(h)
	Min.	Máx.	Med.		Día	Noche	Total	
1	20.6	26.1	22.5	76.3	10.3	0.0	10.3	6.1
2	19.6	25.0	21.4	84.3	1.3	0.0	1.3	3.7
3	18.0	24.6	20.3	79.0	10.5	-0.0	10.5	1.5
4	18.7	25.1	21.6	73.7	0.1	0.0	0.1	5.9
5	19.3	25.2	21.8	78.7	6.5	0.0	6.5	4.0
6	19.0	26.3	21.2	82.0	2.7	0.2	2.9	5.1
7	18.0	24.5	20.9	81.0	1.9	12.1	14.0	3.9
8	18.2	24.2	21.8	72.0	6.5	0.0	6.5	4.9
9	19.5	24.8	21.8	74.3	0.9	0.0	0.9	2.3
10	18.4	25.5	20.0	86.7	27.7	0.1	27.8	2.8
11	18.5	25.7	21.7	81.0	0.0	0.0	0.0	5.9
12	19.8	26.6	23.0	76.0	1.5	0.4	1.9	5.5
13	20.1	26.1	22.3	81.3	9.3	0.0	9.3	4.6
14	20.2	26.2	23.1	76.7	0.0	0.0	0.0	3.8
15	21.0	28.0	23.2	70.3	12.9	0.0	12.9	4.4
16	21.4	27.5	23.4	77.0	0.0	0.0	0.0	4.4
17	21.0	25.8	22.5	72.3	0.2	0.0	0.2	5.8
18	19.2	24.4	20.8	84.0	3.3	0.0	3.3	2.8
19	18.9	24.0	20.6	87.7	13.8	0.1	13.9	2.3
20	18.3	25.0	21.4	78.7	0.5	-0.0	0.5	5.8
21	19.0	24.0	21.4	87.0	0.0	0.0	0.0	0.4
22	18.0	25.2	19.7	89.0	8.7	23.3	32.0	3.3
23	17.8	22.5	19.7	87.3	8.1	0.2	8.3	2.8
24	18.5	23.2	20.5	88.3	8.0	0.1	8.1	0.0
25	18.7	25.8	21.0	84.3	39.8	1.7	41.5	1.7
26	18.4	25.4	20.4	77.7	16.1	0.0	16.1	4.0
27	18.2	24.4	20.6	81.7	15.3	1.0	16.3	3.4
28	18.6	23.5	20.7	83.7	7.5	0.9	8.4	3.4
29	18.5	27.0	22.1	72.7	0.0	0.0	0.0	5.2
30	20.0	27.5	23.4	66.7	0.0	0.0	0.0	7.7
31	21.4	27.8	23.8	62.3	0.0	0.0	0.0	6.1
Total:					213.4	40.1	253.5	123.5
Promedio:	19.2	25.4	21.6	79.2				

Estación: Agroberlín
Año : 2014

Dpto: Magdalena
Mpio: Ciénaga

Latitud : 10° 48' N
Longitud: 74° 1' W
Altitud: 1290 m

Septiembre	Temperatura (°C)			Hum. Rel.(%)	Precipitación (mm)			Brillo Sol.(h)
	Min.	Máx.	Med.		Día	Noche	Total	
1	21.5	29.0	24.6	72.7	0.0	0.0	0.0	8.7
2	19.5	28.2	22.6	73.0	4.2	-0.0	4.2	2.6
3	19.0	25.1	21.7	82.0	8.4	17.6	26.0	2.1
4	19.6	27.0	22.7	82.7	0.0	0.0	0.0	3.9
5	20.3	27.5	22.8	74.7	3.6	0.0	3.6	6.2
6	20.6	27.0	23.1	78.7	0.8	0.0	0.8	5.5
7	20.5	27.2	21.8	76.7	28.6	0.0	28.6	3.8
8	20.0	26.7	23.3	68.7	1.2	0.0	1.2	4.4
9	19.3	26.8	23.3	72.7	0.0	0.0	0.0	4.9
10	19.4	25.6	21.6	81.0	2.4	0.0	2.4	5.0
11	18.5	24.4	20.8	81.7	9.7	0.0	9.7	4.1
12	18.8	23.2	20.3	90.3	3.1	-0.0	3.1	1.0
13	18.7	23.3	20.4	83.7	1.0	0.0	1.0	3.0
14	19.0	24.2	20.4	81.0	0.2	0.0	0.2	3.4
15	18.2	25.0	21.0	82.0	0.3	0.0	0.3	1.3
16	18.4	25.2	20.8	75.7	13.7	0.0	13.7	3.2
17	18.7	25.8	20.8	88.7	0.2	0.0	0.2	1.1
18	18.4	24.8	20.3	87.3	1.0	0.0	1.0	1.1
19	18.5	24.5	20.6	86.3	2.5	-0.0	2.5	3.6
20	18.4	25.0	19.9	86.0	15.0	2.8	17.8	4.9
21	18.4	24.3	20.1	80.0	2.1	0.0	2.1	0.0
22	18.9	24.8	20.5	77.7	1.5	0.0	1.5	0.0
23	17.8	25.0	19.8	93.3	0.0	0.0	0.0	4.2
24	18.5	26.1	20.8	81.0	14.5	0.0	14.5	4.7
25	18.0	26.2	21.0	73.3	57.2	0.0	57.2	6.6
26	17.5	24.4	20.2	85.7	8.5	9.6	18.1	3.2
27	18.4	26.5	22.1	72.7	0.0	0.0	0.0	7.2
28	16.6	24.6	20.7	77.0	134.1	0.0	134.1	3.3
29	19.3	26.5	22.2	69.3	1.9	0.0	1.9	5.8
30	20.3	27.5	23.3	67.3	16.7	0.0	16.7	6.3
31								
Total:					332.4	30.0	362.4	115.1
Promedio:	19.0	25.7	21.5	79.4				

Octubre	Temperatura (°C)			Hum. Rel.(%)	Precipitación (mm)			Brillo Sol.(h)
	Min.	Máx.	Med.		Día	Noche	Total	
1	21.5	28.0	24.0	60.7	0.0	0.0	0.0	7.1
2	20.4	27.0	22.8	68.0	3.8	0.0	3.8	4.7
3	19.0	26.0	21.9	69.3	6.3	0.0	6.3	2.2
4	19.0	25.2	21.4	87.0	1.5	0.9	2.4	1.8
5	17.9	26.0	21.6	79.7	41.8	3.2	45.0	5.5
6	19.4	25.2	20.9	77.7	15.6	0.0	15.6	3.2
7	18.8	26.3	20.7	80.3	9.3	0.0	9.3	4.1
8	18.9	24.5	20.4	86.0	4.4	0.1	4.5	2.8
9	18.2	21.7	19.4	91.3	10.7	-0.0	10.7	0.1
10	18.0	22.5	20.6	83.3	8.9	0.6	9.5	0.3
11	18.5	23.5	20.5	86.7	10.0	1.0	11.0	0.7
12	19.6	23.1	21.7	77.7	8.5	-0.0	8.5	0.5
13	20.0	25.7	21.0	80.7	3.1	-0.0	3.1	3.8
14	19.0	24.4	21.2	86.0	0.0	0.0	0.0	0.8
15	20.5	25.9	22.0	71.7	0.1	0.0	0.1	4.4
16	20.4	25.4	21.8	70.0	0.8	0.0	0.8	4.7
17	19.6	26.3	21.9	75.0	8.8	0.0	8.8	5.0
18	18.7	24.4	20.1	82.3	8.2	0.0	8.2	1.8
19	18.3	24.7	20.2	75.0	19.9	1.4	21.3	2.4
20	18.5	26.0	21.6	80.3	0.0	4.4	4.4	3.2
21	18.4	25.4	21.0	81.0	0.0	0.0	0.0	4.2
22	18.5	25.8	21.6	74.7	34.2	0.0	34.2	6.0
23	19.1	24.9	21.8	74.3	0.0	0.0	0.0	3.2
24	20.0	26.0	21.8	75.0	1.6	0.0	1.6	5.2
25	18.0	25.2	21.0	73.7	15.0	-0.0	15.0	3.7
26	17.6	23.7	20.1	83.3	6.3	0.7	7.0	4.1
27	17.2	24.9	21.0	85.0	0.0	0.0	0.0	4.0
28	19.3	24.5	21.2	77.7	40.5	0.0	40.5	3.0
29	20.0	26.1	21.7	70.7	1.7	0.0	1.7	6.0
30	19.5	24.3	21.5	77.7	11.0	0.0	11.0	2.8
31	18.8	24.6	20.7	79.7	13.8	-0.0	13.8	2.3
Total:					285.8	12.3	298.1	103.6
Promedio:	19.1	25.1	21.3	78.1				

Estación: Agroberlín
Año : 2014

Dpto: Magdalena
Mpio: Ciénaga

Latitud : 10° 48' N
Longitud: 74° 1' W
Altitud: 1290 m

Noviembre	Temperatura (°C)			Hum. Rel.(%)	Precipitación (mm)			Brillo Sol.(h)
	Min.	Máx.	Med.		Día	Noche	Total	
1	18.7	24.1	21.0	84.7	0.3	0.0	0.3	4.0
2	19.3	25.7	22.3	75.0	0.0	0.0	0.0	5.1
3	19.5	25.5	22.2	78.3	1.0	0.0	1.0	5.5
4	19.4	25.7	21.6	73.0	0.0	0.0	0.0	6.4
5	18.9	23.5	20.2	86.0	0.0	18.0	18.0	2.2
6	18.8	24.0	20.9	83.3	0.0	0.0	0.0	3.6
7	19.0	24.5	21.0	77.3	5.4	0.0	5.4	3.1
8	19.6	26.1	22.2	77.0	0.0	0.0	0.0	2.6
9	18.4	25.0	20.6	83.3	21.4	0.0	21.4	2.0
10	18.5	25.0	21.6	85.0	6.1	1.0	7.1	2.3
11	18.5	24.2	20.7	81.7	6.3	1.2	7.5	2.2
12	18.0	24.1	21.0	85.0	0.0	8.1	8.1	0.9
13	18.5	23.5	20.3	89.0	0.6	0.1	0.7	2.2
14	17.5	23.6	20.0	90.3	0.0	8.0	8.0	2.2
15	19.2	24.5	20.8	83.3	14.6	0.0	14.6	4.4
16	19.4	25.0	21.0	85.0	0.3	0.0	0.3	3.2
17	19.0	25.0	20.8	81.0	12.1	0.0	12.1	3.0
18	18.7	24.4	20.2	87.7	6.4	0.0	6.4	6.6
19	19.1	25.2	21.0	81.0	0.0	4.0	4.0	3.2
20	18.5	25.0	20.6	89.3	0.0	0.0	0.0	4.4
21	18.0	23.0	19.8	81.3	1.4	0.0	1.4	2.9
22	18.4	23.9	20.3	78.0	8.9	0.0	8.9	3.2
23	18.5	25.8	21.5	81.7	0.0	0.0	0.0	6.5
24	19.5	26.5	21.8	78.7	1.7	0.0	1.7	7.1
25	19.0	26.0	21.4	82.0	0.0	0.0	0.0	5.6
26	18.5	24.7	21.1	88.3	0.2	0.0	0.2	1.8
27	18.4	24.8	20.6	82.3	0.0	0.0	0.0	4.1
28	18.5	26.7	22.4	80.3	0.0	0.0	0.0	7.8
29	19.3	26.5	22.2	69.7	0.0	0.0	0.0	8.8
30	20.0	27.0	22.1	70.0	0.0	3.0	3.0	6.2
31								
Total:					86.7	43.4	130.1	123.1
Promedio:	18.8	25.0	21.1	81.6				

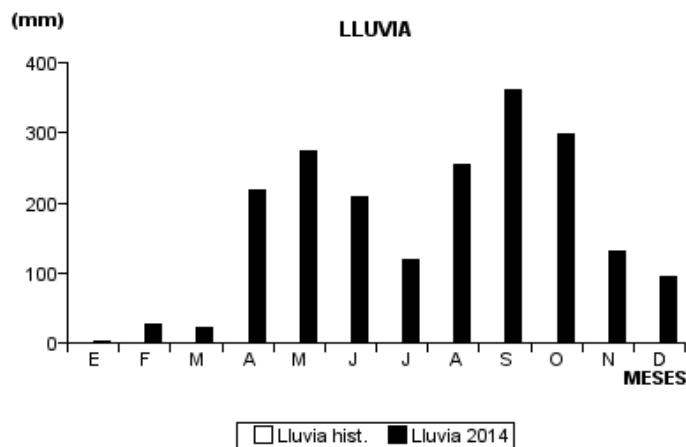
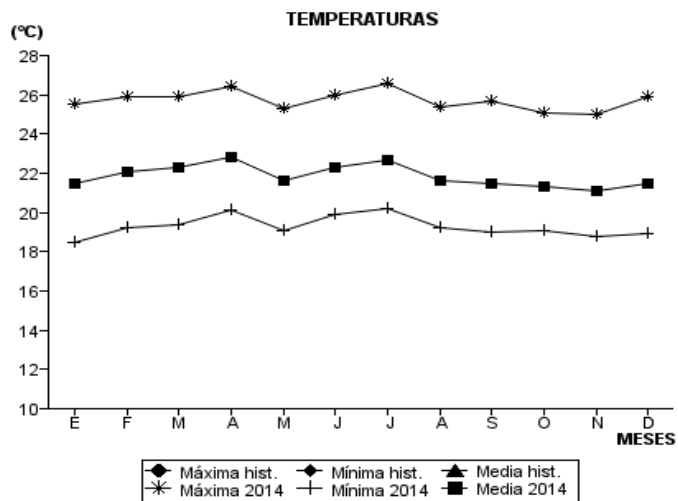
Diciembre	Temperatura (°C)			Hum. Rel.(%)	Precipitación (mm)			Brillo Sol.(h)
	Min.	Máx.	Med.		Día	Noche	Total	
1	20.0	27.0	23.2	69.7	0.7	0.1	0.8	6.9
2	20.2	25.5	22.3	78.3	0.0	0.0	0.0	5.7
3	20.0	26.5	22.5	77.3	0.0	0.0	0.0	3.8
4	19.3	26.8	21.9	77.0	0.0	0.0	0.0	8.8
5	18.3	26.2	20.2	85.0	25.9	-0.0	25.9	0.0
6	18.4	23.9	20.1	87.7	2.0	0.8	2.8	2.0
7	18.5	24.7	20.5	86.7	8.8	0.1	8.9	2.7
8	18.9	25.5	21.4	80.3	0.0	0.0	0.0	5.1
9	18.7	25.7	22.0	77.3	0.0	0.0	0.0	5.8
10	18.8	24.0	20.2	87.0	0.0	0.0	0.0	2.3
11	18.5	23.5	19.7	82.7	34.5	0.0	34.5	3.4
12	18.7	26.6	21.6	79.3	0.0	0.0	0.0	6.1
13	19.0	25.5	21.0	80.7	0.0	0.0	0.0	5.7
14	17.0	21.7	19.2	90.3	0.0	0.0	0.0	0.0
15	16.8	25.5	20.8	83.7	0.0	20.0	20.0	0.0
16	18.7	24.5	20.2	81.0	1.9	0.0	1.9	3.0
17	18.7	25.1	21.0	81.7	0.0	0.0	0.0	6.5
18	19.0	26.2	21.3	81.7	0.0	0.0	0.0	4.7
19	18.6	25.0	21.4	82.3	0.0	0.0	0.0	6.3
20	19.0	25.5	21.2	78.3	0.0	0.0	0.0	4.8
21	18.9	25.7	21.1	76.3	0.0	0.0	0.0	5.4
22	18.4	26.4	21.6	74.0	0.0	0.0	0.0	7.4
23	19.0	26.7	22.2	63.3	0.0	0.0	0.0	8.9
24	19.2	27.5	23.0	63.7	0.0	0.0	0.0	9.1
25	19.6	26.8	22.0	83.7	0.0	0.0	0.0	8.4
26	19.0	27.0	22.3	67.7	0.0	0.0	0.0	8.0
27	18.8	27.7	22.3	67.3	0.0	0.0	0.0	9.1
28	19.2	27.0	22.5	68.0	0.0	0.0	0.0	9.1
29	19.3	27.4	22.8	73.3	0.0	0.0	0.0	8.6
30	20.0	27.5	22.7	69.0	0.0	0.0	0.0	7.9
31	20.2	27.6	23.4	62.0	0.0	0.0	0.0	9.2
Total:					73.8	21.0	94.8	174.7
Promedio:	18.9	25.9	21.5	77.3				

Estación: Agroberlín
Año : 2014

Dpto: Magdalena
Mpio: Ciénaga

Latitud : 10° 48' N
Longitud: 74° 1' W
Altitud: 1290 m

MES	TEMPERATURA (°C)					PRECIPITACIÓN			
	Mín. Med.	Máx. Med.	Media	Max. Abs.	Mín. Abs.	Hum. Rel.(%)	Total mm.	Dias Lluvia	Brillo Sol.(h)
Enero	18.5	25.5	21.5	27.4	17.5	74.6	2.5	4	155.3
Febrero	19.2	25.9	22.1	27.1	18.3	70.6	27.4	9	154.2
Marzo	19.4	25.9	22.3	29.0	17.6	74.4	21.4	8	136.8
Abril	20.1	26.4	22.8	29.0	18.4	78.1	219.0	22	132.7
Mayo	19.1	25.3	21.6	26.6	17.6	83.8	273.1	23	128.0
Junio	19.9	26.0	22.3	27.2	18.2	82.9	208.3	24	127.8
Julio	20.2	26.6	22.7	28.0	18.8	78.2	117.7	20	145.4
Agosto	19.2	25.4	21.6	28.0	17.8	79.2	253.5	24	123.5
Septiembre	19.0	25.7	21.5	29.0	16.6	79.4	362.4	25	115.1
Octubre	19.1	25.1	21.3	28.0	17.2	78.1	298.1	26	103.6
Noviembre	18.8	25.0	21.1	27.0	17.5	81.6	130.1	20	123.1
Diciembre	18.9	25.9	21.5	27.7	16.8	77.3	94.8	7	174.7
Promedio:	19.3	25.7	21.9			78.2			
Absoluta:				29.0	16.6				
Total:							2008.3	212	1620.2



Estación: Ospina Pérez
Año : 2014

Dpto: Nariño
Mpio: Consacá

Latitud : 1° 15' N
Longitud: 77° 29' W
Altitud: 1603 m

Enero	Temperatura (°C)			Hum. Rel.(%)	Precipitación (mm)			Brillo Sol.(h)
	Min.	Máx.	Med.		Día	Noche	Total	
1	16.0	24.5	19.2	82.3	2.2	0.0	2.2	1.6
2	15.5	24.8	19.4	79.0	0.0	0.0	0.0	5.8
3	15.2	23.4	19.0	79.3	0.0	0.0	0.0	2.7
4	16.0	25.0	19.8	81.0	0.0	0.0	0.0	5.6
5	16.4	21.6	18.8	83.7	0.0	4.3	4.3	0.1
6	16.3	23.0	18.6	86.7	14.6	10.8	25.4	1.0
7	15.0	21.7	17.1	90.7	5.2	-0.0	5.2	1.3
8	14.9	24.2	18.4	81.7	0.6	7.5	8.1	3.1
9	15.2	23.2	19.0	81.3	0.8	5.4	6.2	2.3
10	15.0	22.2	17.9	85.3	10.2	17.3	27.5	0.5
11	15.2	23.6	19.0	83.3	2.4	0.0	2.4	1.5
12	16.0	25.8	19.9	80.0	0.0	0.0	0.0	5.3
13	14.5	27.0	20.0	73.3	0.0	0.0	0.0	8.6
14	14.2	25.8	19.6	78.3	0.0	0.0	0.0	3.8
15	16.7	25.6	20.2	77.7	0.0	0.0	0.0	3.8
16	15.5	26.2	19.8	76.0	0.0	0.0	0.0	7.5
17	14.4	25.8	18.8	81.7	0.0	0.0	0.0	3.5
18	16.6	23.5	19.6	79.7	0.0	0.0	0.0	0.8
19	17.0	25.3	19.6	83.7	18.0	0.0	18.0	1.9
20	16.0	26.7	20.2	77.7	0.0	0.0	0.0	4.4
21	14.6	28.0	20.2	64.7	0.0	1.8	1.8	5.6
22	17.0	26.3	20.2	75.0	3.4	3.8	7.2	2.5
23	15.8	27.1	20.2	70.3	0.0	0.0	0.0	9.1
24	14.0	27.2	20.0	70.0	0.0	0.1	0.1	9.0
25	17.2	25.4	19.5	79.3	0.0	2.9	2.9	5.9
26	15.7	23.3	19.0	72.0	0.0	0.0	0.0	1.6
27	15.4	25.5	19.4	78.3	0.0	13.5	13.5	6.0
28	16.5	26.2	19.6	78.3	13.0	0.0	13.0	5.0
29	16.2	22.5	18.9	83.7	0.4	20.6	21.0	2.7
30	15.5	21.7	18.0	87.3	0.9	1.5	2.4	0.3
31	14.8	24.5	18.8	82.0	0.0	0.0	0.0	7.4
Total:					71.7	89.5	161.2	120.2
Promedio:	15.6	24.7	19.3	79.5				

Febrero	Temperatura (°C)			Hum. Rel.(%)	Precipitación (mm)			Brillo Sol.(h)
	Min.	Máx.	Med.		Día	Noche	Total	
1	15.2	25.5	19.2	75.7	0.0	0.0	0.0	8.3
2	15.0	21.5	17.6	85.7	0.0	0.5	0.5	0.5
3	13.5	25.5	19.6	77.0	0.0	0.7	0.7	8.1
4	16.6	25.4	19.6	81.0	5.7	1.4	7.1	4.8
5	15.6	21.4	18.3	84.0	0.0	0.0	0.0	0.1
6	15.5	26.3	19.3	73.3	0.0	0.0	0.0	8.8
7	15.8	26.0	21.0	69.7	0.0	0.0	0.0	6.4
8	17.2	22.0	19.2	84.3	0.0	0.0	0.0	0.3
9	15.0	25.0	18.6	81.7	0.0	0.0	0.0	4.9
10	16.4	25.5	19.2	81.7	0.0	0.0	0.0	2.0
11	16.2	20.8	17.8	85.3	25.2	0.0	25.2	0.8
12	14.2	24.3	18.6	77.3	0.0	0.0	0.0	4.8
13	14.5	26.4	19.4	78.0	0.3	30.3	30.6	3.6
14	15.3	23.0	18.4	83.0	0.0	0.0	0.0	1.1
15	15.0	24.2	19.6	78.3	0.0	0.0	0.0	5.1
16	15.4	25.6	18.5	79.3	0.2	0.0	0.2	7.0
17	14.4	26.0	20.4	77.0	0.0	0.3	0.3	6.6
18	16.8	25.2	19.8	79.7	0.0	1.3	1.3	5.2
19	16.9	24.0	19.3	82.3	0.2	0.0	0.2	5.6
20	16.6	25.5	19.8	77.7	4.0	6.6	10.6	5.0
21	16.0	21.5	18.3	90.3	1.1	2.3	3.4	0.0
22	16.0	22.5	18.2	88.0	0.0	0.0	0.0	0.7
23	16.2	20.0	17.8	81.7	0.4	0.1	0.5	0.6
24	16.0	22.8	18.8	84.3	0.0	0.0	0.0	0.2
25	17.0	24.3	19.4	82.0	1.9	0.4	2.3	1.3
26	16.4	26.0	19.8	83.0	1.3	0.0	1.3	4.0
27	16.5	20.7	17.8	90.3	4.2	0.5	4.7	0.3
28	14.8	25.0	19.8	77.7	0.0	7.8	7.8	2.9
29								
30								
31								
Total:					44.5	52.2	96.7	99.0
Promedio:	15.7	24.0	19.0	81.0				

Estación: Ospina Pérez
Año : 2014

Dpto: Nariño
Mpio: Consacá

Latitud : 1° 15' N
Longitud: 77° 29' W
Altitud: 1603 m

Marzo	Temperatura (°C)			Hum. Rel.(%)	Precipitación (mm)			Brillo Sol.(h)
	Min.	Máx.	Med.		Día	Noche	Total	
1	15.5	23.7	18.8	82.0	2.6	0.5	3.1	2.0
2	15.4	24.8	19.5	84.0	0.0	5.4	5.4	4.7
3	16.0	23.2	18.5	86.7	2.1	0.0	2.1	1.6
4	16.0	25.9	19.6	77.3	0.2	1.4	1.6	0.0
5	16.2	23.0	18.7	83.3	14.0	2.2	16.2	0.0
6	17.0	23.2	19.2	86.3	0.5	0.1	0.6	0.5
7	16.2	25.5	18.9	85.0	0.0	8.3	8.3	2.8
8	16.3	25.0	19.4	79.7	0.0	13.1	13.1	3.9
9	16.0	19.6	17.4	87.3	0.8	0.0	0.8	0.0
10	15.5	26.5	19.3	77.0	0.0	0.0	0.0	3.8
11	15.5	25.0	19.1	80.3	9.0	1.1	10.1	2.8
12	17.0	22.7	18.8	83.3	2.5	1.2	3.7	0.4
13	16.5	24.8	19.4	81.7	1.0	0.4	1.4	0.2
14	17.2	23.0	19.8	82.3	0.0	0.0	0.0	0.3
15	15.0	26.0	19.8	79.0	1.3	0.0	1.3	4.3
16	16.5	25.2	20.6	81.7	3.3	11.3	14.6	3.2
17	16.4	23.5	18.3	89.3	0.0	6.0	6.0	2.6
18	17.4	26.0	19.2	87.0	21.5	0.6	22.1	1.8
19	16.5	24.2	19.8	84.7	3.0	1.4	4.4	2.0
20	16.6	25.6	19.0	85.3	4.1	0.0	4.1	3.2
21	16.5	24.4	19.8	79.7	0.0	0.0	0.0	2.4
22	17.0	22.5	19.9	83.7	0.0	0.0	0.0	0.2
23	16.5	24.5	20.1	82.0	0.6	0.9	1.5	1.3
24	17.0	24.0	19.2	85.0	0.8	0.0	0.8	2.3
25	17.0	25.0	18.9	83.7	0.0	0.0	0.0	0.8
26	16.8	24.3	19.1	82.3	20.3	5.4	25.7	1.7
27	16.2	28.6	21.3	71.0	0.0	0.0	0.0	9.7
28	14.6	28.0	20.6	65.0	0.0	0.0	0.0	8.5
29	16.5	26.5	20.7	72.0	0.0	5.4	5.4	3.5
30	17.2	23.4	19.2	83.3	1.9	0.0	1.9	0.2
31	14.0	27.0	20.0	73.7	3.4	0.0	3.4	9.3
Total:					92.9	64.7	157.6	80.0
Promedio:	16.3	24.7	19.4	81.4				

Abril	Temperatura (°C)			Hum. Rel.(%)	Precipitación (mm)			Brillo Sol.(h)
	Min.	Máx.	Med.		Día	Noche	Total	
1	16.0	29.5	21.6	57.7	0.0	0.0	0.0	10.4
2	15.5	23.5	19.3	75.7	0.0	0.0	0.0	1.7
3	15.8	24.9	20.2	76.7	0.0	0.0	0.0	4.6
4	15.5	27.6	20.3	76.0	0.9	0.0	0.9	3.4
5	16.8	27.3	21.8	72.0	0.0	0.0	0.0	6.6
6	15.5	26.2	21.3	75.7	0.0	9.6	9.6	2.3
7	16.6	25.8	20.6	77.3	0.0	0.1	0.1	3.0
8	17.0	25.7	20.3	71.3	0.0	0.0	0.0	1.9
9	16.5	26.8	21.0	73.7	0.5	0.0	0.5	3.8
10	15.0	29.3	22.8	47.7	0.0	0.0	0.0	6.7
11	15.8	28.5	22.5	51.3	0.0	0.0	0.0	10.8
12	16.1	27.3	21.4	68.3	0.0	0.0	0.0	0.7
13	15.0	28.6	20.7	64.7	0.0	0.0	0.0	4.2
14	17.0	28.5	21.7	59.0	0.0	5.7	5.7	4.8
15	15.8	24.2	18.9	79.7	3.3	2.2	5.5	1.2
16	16.5	27.0	20.9	77.0	5.9	0.0	5.9	5.3
17	15.7	29.0	21.0	73.3	0.0	0.0	0.0	6.0
18	16.0	26.8	20.1	78.7	0.4	0.0	0.4	2.6
19	17.0	26.5	21.0	75.0	0.0	0.0	0.0	5.2
20	17.2	25.7	20.1	69.7	0.0	0.0	0.0	2.4
21	16.0	25.8	20.8	76.7	0.2	0.0	0.2	2.8
22	17.0	28.0	21.3	72.0	0.4	0.0	0.4	6.6
23	15.5	24.3	19.0	79.3	0.6	6.1	6.7	2.1
24	16.4	21.8	18.6	87.3	12.7	0.0	12.7	0.2
25	15.7	26.5	20.3	74.7	1.1	32.1	33.2	6.2
26	17.2	26.0	20.5	82.0	0.6	34.7	35.3	4.0
27	16.5	26.2	20.8	76.7	0.8	0.0	0.8	5.2
28	16.0	27.0	20.3	73.3	6.0	1.3	7.3	3.2
29	16.8	26.7	20.2	82.7	1.1	1.5	2.6	2.0
30	17.5	26.3	20.6	75.7	0.7	0.0	0.7	6.0
31								
Total:					35.2	93.3	128.5	125.9
Promedio:	16.2	26.6	20.7	72.7				

Estación: Ospina Pérez
Año : 2014

Dpto: Nariño
Mpio: Consacá

Latitud : 1° 15' N
Longitud: 77° 29' W
Altitud: 1603 m

Mayo	Temperatura (°C)			Hum. Rel.(%)	Precipitación (mm)			Brillo Sol.(h)
	Min.	Máx.	Med.		Día	Noche	Total	
1	18.0	26.2	21.0	75.7	0.0	0.5	0.5	3.1
2	16.6	24.4	19.7	79.7	0.0	30.7	30.7	7.0
3	17.0	24.2	20.3	81.7	0.5	2.8	3.3	4.6
4	18.0	22.5	19.8	89.7	4.6	0.1	4.7	2.8
5	15.5	27.5	21.1	73.7	9.8	3.4	13.2	3.0
6	15.9	25.3	19.8	80.0	13.9	6.2	20.1	3.0
7	17.5	24.5	20.6	77.7	0.2	12.1	12.3	5.1
8	17.4	25.0	20.2	80.0	0.0	30.2	30.2	3.3
9	16.6	23.7	19.2	82.0	11.0	4.9	15.9	0.5
10	16.5	24.4	19.6	80.3	0.7	28.4	29.1	9.0
11	16.4	24.7	19.8	76.7	0.0	23.1	23.1	1.2
12	16.6	25.2	20.3	76.7	0.9	0.6	1.5	1.5
13	17.0	28.3	21.4	71.0	0.0	0.0	0.0	0.1
14	17.9	23.9	19.6	84.0	2.5	0.0	2.5	5.5
15	16.8	24.0	20.0	80.7	1.6	3.1	4.7	3.7
16	17.1	24.1	19.6	79.7	0.0	0.0	0.0	3.0
17	15.0	23.5	19.7	76.0	0.0	0.0	0.0	2.7
18	16.5	26.5	20.5	76.3	0.0	0.0	0.0	4.9
19	15.6	24.0	20.0	80.0	0.7	0.0	0.7	6.9
20	17.3	24.5	19.5	82.3	4.5	33.2	37.7	0.4
21	16.7	26.0	20.5	72.7	0.2	0.0	0.2	6.7
22	16.4	27.0	21.2	75.0	0.2	16.0	16.2	3.7
23	17.9	24.0	19.9	82.0	0.0	4.1	4.1	2.8
24	16.4	27.0	21.0	76.7	0.0	0.0	0.0	0.0
25	15.5	24.4	20.0	79.0	0.0	0.0	0.0	2.0
26	17.6	24.0	19.4	88.3	2.5	0.0	2.5	0.3
27	17.0	22.6	19.4	83.0	0.9	0.0	0.9	5.5
28	16.3	23.0	18.8	84.3	0.5	0.7	1.2	5.5
29	17.0	21.3	18.4	90.0	5.7	0.7	6.4	0.5
30	15.5	25.8	19.7	80.0	7.3	0.2	7.5	1.0
31	16.3	24.3	19.8	81.7	0.0	1.9	1.9	0.7
Total:					68.2	202.9	271.1	100.0
Promedio:	16.7	24.7	20.0	79.9				

Junio	Temperatura (°C)			Hum. Rel.(%)	Precipitación (mm)			Brillo Sol.(h)
	Min.	Máx.	Med.		Día	Noche	Total	
1	16.5	22.5	19.6	84.7	0.5	2.2	2.7	0.7
2	17.0	23.0	19.6	85.7	1.1	2.0	3.1	0.4
3	17.4	24.5	20.0	82.7	10.9	1.6	12.5	4.7
4	17.5	24.2	19.9	81.3	2.7	0.0	2.7	1.1
5	15.5	22.5	19.6	83.3	0.4	0.5	0.9	3.1
6	17.5	23.5	20.4	80.7	0.0	0.0	0.0	0.7
7	16.6	23.4	19.4	82.3	0.9	2.9	3.8	3.2
8	17.0	24.5	20.5	82.0	0.0	0.0	0.0	4.0
9	15.8	25.0	19.0	79.7	2.0	11.6	13.6	7.4
10	16.1	22.4	19.2	79.7	0.2	0.0	0.2	0.5
11	17.5	27.7	21.5	66.3	0.0	0.0	0.0	3.9
12	16.3	27.5	21.4	61.3	0.0	0.0	0.0	6.2
13	16.2	26.5	21.0	72.3	0.0	0.3	0.3	5.4
14	17.5	25.0	19.5	74.3	0.3	0.8	1.1	1.2
15	16.8	27.3	21.8	48.0	0.0	0.0	0.0	3.1
16	17.0	26.2	22.0	42.7	0.0	0.0	0.0	9.6
17	15.6	27.0	21.7	52.0	0.0	0.0	0.0	5.0
18	15.7	25.6	22.0	42.0	0.0	0.0	0.0	6.9
19	16.8	25.7	21.2	43.3	0.0	0.0	0.0	9.4
20	18.5	25.5	21.3	41.0	0.0	0.0	0.0	7.8
21	15.6	26.3	21.4	55.3	0.0	0.0	0.0	4.8
22	15.7	28.0	21.8	61.3	0.0	0.0	0.0	8.3
23	16.5	26.0	20.7	78.0	9.3	0.0	9.3	5.1
24	16.7	22.0	19.4	87.0	3.0	2.8	5.8	0.1
25	16.2	21.5	18.6	86.7	0.8	0.5	1.3	0.0
26	17.0	26.5	20.4	77.0	0.2	0.0	0.2	5.1
27	16.7	24.0	19.5	78.3	0.0	4.1	4.1	1.0
28	16.8	28.8	21.6	54.7	0.0	0.0	0.0	8.7
29	17.4	29.0	21.6	64.0	0.0	0.0	0.0	5.0
30	16.8	24.6	19.9	79.0	1.3	0.0	1.3	3.2
31								
Total:					33.6	29.3	62.9	125.6
Promedio:	16.7	25.2	20.5	69.6				

Estación: Ospina Pérez
Año : 2014

Dpto: Nariño
Mpio: Consacá

Latitud : 1° 15' N
Longitud: 77° 29' W
Altitud: 1603 m

Julio	Temperatura (°C)			Hum. Rel.(%)	Precipitación (mm)			Brillo Sol.(h)
	Min.	Máx.	Med.		Día	Noche	Total	
1	15.0	26.4	20.8	74.3	0.0	3.2	3.2	7.7
2	17.0	23.2	19.4	80.3	0.5	0.0	0.5	0.5
3	16.0	26.5	20.6	66.7	0.0	0.0	0.0	6.4
4	15.0	26.8	19.8	70.3	0.0	0.0	0.0	4.0
5	15.5	27.0	20.6	69.0	0.0	0.0	0.0	1.1
6	16.5	24.9	19.6	75.0	0.6	0.1	0.7	2.0
7	15.8	25.0	19.6	72.7	0.5	0.9	1.4	1.7
8	16.0	28.0	20.7	63.0	0.0	0.0	0.0	6.4
9	17.0	29.0	22.4	56.0	0.0	0.0	0.0	9.3
10	15.5	26.8	20.0	54.7	0.0	0.0	0.0	3.4
11	18.0	29.3	23.4	36.0	0.0	0.0	0.0	9.2
12	19.0	26.7	23.1	40.7	0.0	0.0	0.0	6.8
13	16.5	28.0	22.4	54.7	0.0	0.0	0.0	5.0
14	16.3	27.7	21.4	70.0	0.0	0.0	0.0	8.1
15	15.5	27.0	21.8	58.0	0.0	0.0	0.0	7.8
16	16.5	27.5	22.6	59.0	0.0	0.0	0.0	2.2
17	16.0	28.5	22.4	57.0	0.0	0.0	0.0	7.4
18	15.5	28.0	23.0	50.3	0.0	0.0	0.0	8.7
19	19.5	27.6	23.4	50.0	0.0	0.0	0.0	10.2
20	16.4	27.5	21.3	72.7	0.0	0.0	0.0	5.7
21	14.0	28.6	20.3	78.3	0.0	0.0	0.0	6.5
22	16.3	27.8	22.8	48.0	0.0	0.0	0.0	8.5
23	15.8	28.6	22.3	54.3	0.0	0.0	0.0	8.5
24	16.0	29.5	21.7	67.7	0.0	0.0	0.0	5.2
25	15.2	28.7	21.4	71.7	0.0	0.0	0.0	7.3
26	14.0	27.1	19.7	74.0	0.0	0.0	0.0	2.8
27	15.7	26.6	20.6	75.0	0.0	0.0	0.0	4.3
28	15.6	28.6	22.0	57.0	0.0	0.0	0.0	9.9
29	15.3	28.5	21.1	73.3	0.0	0.0	0.0	8.2
30	15.7	28.8	22.4	59.0	0.0	0.0	0.0	7.8
31	19.5	29.9	24.0	48.3	0.0	0.0	0.0	7.7
Total:					1.6	4.2	5.8	190.3
Promedio:	16.2	27.6	21.5	62.5				

Agosto	Temperatura (°C)			Hum. Rel.(%)	Precipitación (mm)			Brillo Sol.(h)
	Min.	Máx.	Med.		Día	Noche	Total	
1	20.0	29.0	22.2	59.7	0.0	0.0	0.0	6.7
2	15.0	27.4	21.2	57.7	0.0	0.0	0.0	4.7
3	15.2	27.0	21.2	59.7	0.0	0.0	0.0	3.9
4	14.0	26.5	19.9	70.3	0.0	0.0	0.0	3.5
5	14.5	23.8	18.9	81.3	0.0	0.0	0.0	3.9
6	15.0	26.6	19.7	80.3	0.0	0.0	0.0	4.6
7	14.0	28.5	19.6	80.0	0.0	0.0	0.0	6.0
8	14.2	26.4	19.5	74.3	0.0	0.2	0.2	3.1
9	15.4	26.5	19.8	76.0	0.0	0.0	0.0	3.5
10	14.0	25.5	19.4	78.0	0.0	0.0	0.0	2.8
11	13.7	28.0	19.6	78.7	0.4	0.0	0.4	3.4
12	14.8	27.0	19.6	81.3	1.2	0.0	1.2	2.5
13	14.5	26.6	19.2	82.0	0.0	0.0	0.0	3.5
14	17.1	30.5	23.6	43.7	0.0	0.0	0.0	5.2
15	15.4	29.0	22.3	57.7	0.0	0.0	0.0	6.7
16	15.8	26.6	21.7	60.3	0.0	0.0	0.0	3.6
17	15.5	26.7	21.7	44.7	0.0	0.0	0.0	7.5
18	15.8	27.0	20.6	64.0	0.0	0.0	0.0	5.6
19	15.6	26.0	21.3	45.0	0.0	0.0	0.0	9.1
20	18.4	26.1	21.2	44.7	0.0	0.0	0.0	7.8
21	15.0	29.5	22.8	48.3	0.0	0.0	0.0	10.7
22	14.0	27.0	20.0	73.0	0.0	0.0	0.0	5.4
23	14.4	23.5	18.8	79.0	0.0	0.0	0.0	2.9
24	16.3	26.0	19.7	79.3	0.0	0.0	0.0	3.9
25	14.4	23.3	18.8	84.0	0.2	0.0	0.2	0.4
26	14.7	22.6	18.4	86.0	0.0	0.0	0.0	1.5
27	15.5	26.5	19.2	81.0	0.0	0.0	0.0	1.8
28	15.0	26.4	19.5	77.7	0.0	0.0	0.0	1.8
29	15.5	28.4	22.2	56.3	0.0	0.0	0.0	5.6
30	15.3	28.6	22.1	50.0	0.0	0.0	0.0	10.4
31	18.5	29.0	23.7	38.0	0.0	0.0	0.0	10.5
Total:					1.8	0.2	2.0	152.5
Promedio:	15.4	26.8	20.6	66.8				

Estación: Ospina Pérez
Año : 2014

Dpto: Nariño
Mpio: Consacá

Latitud : 1° 15' N
Longitud: 77° 29' W
Altitud: 1603 m

Septiembre	Temperatura (°C)			Hum. Rel.(%)	Precipitación (mm)			Brillo Sol.(h)
	Min.	Máx.	Med.		Día	Noche	Total	
1	16.0	28.5	21.8	56.0	0.0	0.0	0.0	7.5
2	13.5	26.7	19.4	76.7	0.0	9.4	9.4	1.6
3	14.8	25.4	19.3	85.0	0.0	0.0	0.0	4.4
4	15.0	26.5	20.3	75.0	0.0	0.0	0.0	2.2
5	15.5	29.0	22.0	52.0	0.0	0.0	0.0	6.1
6	15.0	28.8	21.8	54.3	0.0	0.0	0.0	3.8
7	16.0	26.0	21.1	55.3	0.0	0.0	0.0	3.9
8	17.5	28.5	22.0	56.0	0.0	0.0	0.0	6.8
9	16.3	26.7	20.8	63.7	0.0	0.0	0.0	2.5
10	15.0	27.6	20.0	76.3	0.0	0.0	0.0	5.1
11	16.2	25.0	18.9	85.3	12.5	1.2	13.7	1.6
12	16.0	27.3	19.8	82.7	0.0	0.0	0.0	1.5
13	15.2	28.0	20.0	78.0	0.0	0.2	0.2	2.1
14	16.3	27.0	19.8	82.3	0.0	0.0	0.0	3.9
15	16.5	23.3	18.6	88.3	1.8	0.1	1.9	1.7
16	15.2	29.5	20.4	76.0	0.0	0.0	0.0	3.2
17	13.5	28.7	20.2	74.0	0.0	0.0	0.0	7.8
18	14.6	26.5	19.4	79.7	0.0	0.0	0.0	2.9
19	15.0	28.7	19.9	78.7	21.5	13.3	34.8	6.2
20	15.2	27.1	19.4	84.0	0.0	5.3	5.3	4.4
21	15.5	26.2	19.8	81.7	0.4	-0.0	0.4	5.5
22	15.8	21.0	17.2	95.0	6.6	0.2	6.8	0.2
23	13.8	27.3	19.4	83.0	1.2	0.3	1.5	7.5
24	14.0	28.5	20.4	76.0	0.0	0.0	0.0	6.7
25	14.2	26.0	19.2	74.0	8.5	0.0	8.5	5.8
26	13.5	27.5	19.8	76.7	0.0	0.0	0.0	9.8
27	15.4	29.5	20.7	77.3	0.0	0.0	0.0	8.6
28	15.3	28.0	20.6	73.0	0.0	0.0	0.0	5.6
29	15.5	28.4	20.8	66.3	0.0	0.0	0.0	9.1
30	17.4	29.0	23.5	46.0	0.0	0.0	0.0	8.5
31								
Total:					52.5	30.0	82.5	146.5
Promedio:	15.3	27.2	20.2	73.6				

Octubre	Temperatura (°C)			Hum. Rel.(%)	Precipitación (mm)			Brillo Sol.(h)
	Min.	Máx.	Med.		Día	Noche	Total	
1	16.5	27.6	22.4	50.7	0.0	0.0	0.0	7.1
2	16.4	27.0	21.4	66.3	0.0	0.0	0.0	1.9
3	15.0	26.0	20.0	79.3	0.0	0.0	0.0	2.8
4	14.8	27.0	20.4	82.0	0.0	0.0	0.0	7.4
5	14.0	28.6	20.4	71.7	0.0	2.5	2.5	5.5
6	15.4	25.5	18.9	80.7	0.0	0.2	0.2	1.8
7	16.0	24.0	18.6	92.3	1.9	44.3	46.2	2.2
8	15.2	19.9	17.2	97.0	4.6	9.7	14.3	0.3
9	14.5	24.4	18.8	87.0	4.7	42.9	47.6	1.9
10	15.0	25.0	18.8	91.0	0.0	0.7	0.7	3.1
11	15.7	25.0	18.7	84.3	0.5	0.0	0.5	0.5
12	16.0	27.5	21.0	84.3	0.0	0.0	0.0	6.7
13	16.0	28.0	20.4	77.3	0.0	0.0	0.0	0.0
14	15.5	27.0	19.9	76.0	0.0	0.0	0.0	7.8
15	15.7	27.0	20.3	72.0	0.0	0.0	0.0	8.0
16	14.5	27.0	20.2	75.0	0.0	0.0	0.0	6.1
17	15.5	26.6	19.2	87.0	4.0	12.1	16.1	5.0
18	15.8	26.9	19.7	83.7	0.1	7.5	7.6	8.2
19	15.5	25.0	18.7	87.3	1.3	22.8	24.1	2.2
20	16.0	22.7	18.7	94.3	0.8	4.6	5.4	0.6
21	16.2	25.5	19.4	86.7	0.7	0.0	0.7	4.2
22	15.5	22.7	19.1	84.0	0.0	0.0	0.0	0.4
23	16.7	25.1	19.8	87.0	0.3	12.1	12.4	2.1
24	15.0	24.3	18.6	90.7	1.0	0.6	1.6	4.9
25	15.5	27.0	20.0	82.3	0.3	1.0	1.3	6.8
26	16.0	22.5	18.2	90.3	2.4	1.9	4.3	1.0
27	15.5	26.0	19.1	96.3	10.7	0.9	11.6	5.7
28	16.5	26.0	19.4	83.0	0.0	0.0	0.0	3.6
29	16.0	26.5	19.2	88.7	0.0	0.0	0.0	6.7
30	16.0	26.8	19.8	83.0	25.3	28.7	54.0	6.6
31	13.5	25.7	18.1	85.0	0.3	0.0	0.3	6.1
Total:					58.9	192.5	251.4	127.2
Promedio:	15.5	25.7	19.5	83.1				

Estación: Ospina Pérez
Año : 2014

Dpto: Nariño
Mpio: Consacá

Latitud : 1° 15' N
Longitud: 77° 29' W
Altitud: 1603 m

Noviembre	Temperatura (°C)			Hum. Rel.(%)	Precipitación (mm)			Brillo Sol.(h)
	Min.	Máx.	Med.		Día	Noche	Total	
1	15.2	25.5	19.8	85.0	0.0	0.0	0.0	5.5
2	15.5	26.3	19.4	82.3	0.3	0.0	0.3	4.4
3	15.0	26.6	19.7	83.7	0.6	0.4	1.0	6.4
4	15.8	26.0	18.7	87.3	2.8	9.2	12.0	1.5
5	15.7	25.1	19.0	86.7	0.0	1.0	1.0	3.9
6	15.8	26.0	19.5	86.3	0.2	0.9	1.1	5.3
7	16.0	28.0	20.6	84.7	0.0	0.1	0.1	5.5
8	16.0	25.8	19.5	88.0	0.0	0.2	0.2	5.9
9	15.5	25.1	18.9	90.0	1.5	4.9	6.4	4.6
10	15.5	23.0	18.2	89.7	1.3	14.2	15.5	1.9
11	16.0	23.7	18.7	89.7	0.0	5.7	5.7	1.2
12	16.0	21.0	17.3	94.7	2.5	7.7	10.2	0.3
13	15.5	25.0	18.0	86.7	5.1	2.1	7.2	6.5
14	14.8	24.2	19.1	85.0	0.0	0.0	0.0	4.8
15	15.0	25.0	18.8	89.0	0.0	0.0	0.0	3.6
16	16.4	24.4	19.2	97.3	7.7	0.1	7.8	0.5
17	15.5	24.3	18.9	88.7	13.4	0.8	14.2	2.4
18	15.4	26.6	19.6	82.3	0.8	4.9	5.7	7.9
19	15.0	25.5	19.2	85.3	0.3	0.8	1.1	4.1
20	15.8	25.5	19.6	84.0	0.0	0.0	0.0	7.3
21	16.5	25.7	18.8	86.7	0.0	8.5	8.5	2.1
22	16.0	25.6	18.6	88.0	0.0	0.0	0.0	1.4
23	15.5	24.4	19.2	87.7	0.0	0.0	0.0	1.9
24	16.3	22.5	18.9	90.7	1.1	0.7	1.8	0.1
25	16.0	21.0	18.0	97.3	5.6	0.6	6.2	0.5
26	15.5	22.7	18.2	89.0	0.2	0.7	0.9	2.0
27	15.5	25.7	19.9	84.3	0.0	1.7	1.7	4.4
28	15.3	26.0	20.0	85.0	0.0	0.0	0.0	6.5
29	16.0	28.5	20.7	82.0	0.0	0.0	0.0	7.5
30	16.5	26.5	19.8	88.0	10.2	0.1	10.3	3.6
31								
Total:					53.6	65.3	118.9	113.5
Promedio:	15.7	25.0	19.1	87.5				

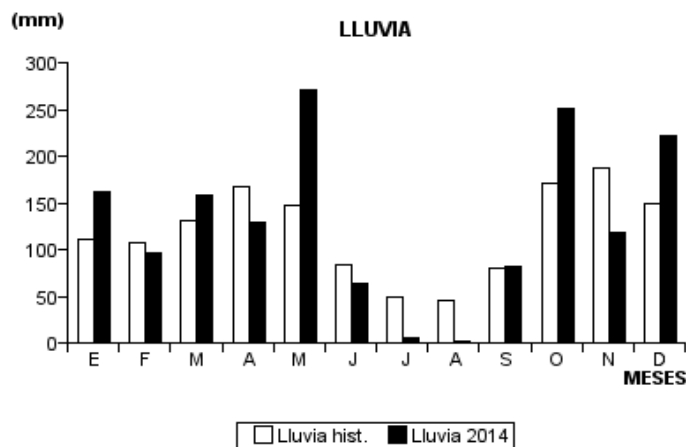
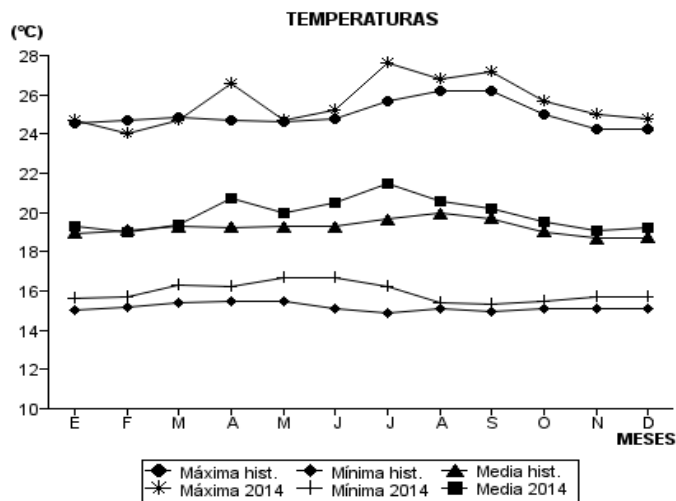
Diciembre	Temperatura (°C)			Hum. Rel.(%)	Precipitación (mm)			Brillo Sol.(h)
	Min.	Máx.	Med.		Día	Noche	Total	
1	17.5	26.5	20.3	89.0	0.0	0.0	0.0	4.1
2	15.5	27.6	20.8	69.7	0.0	0.0	0.0	8.0
3	16.1	27.0	19.6	80.3	0.0	0.0	0.0	6.3
4	14.2	23.0	18.3	80.7	28.7	19.2	47.9	6.2
5	16.0	25.0	18.8	89.3	3.4	0.5	3.9	4.4
6	15.5	23.5	18.8	89.3	0.0	9.6	9.6	3.2
7	15.8	23.0	18.7	89.0	0.0	0.0	0.0	1.3
8	15.9	25.1	19.8	86.7	0.0	33.3	33.3	6.7
9	16.0	23.0	18.2	92.7	10.8	4.8	15.6	0.7
10	14.6	26.0	18.6	84.3	1.0	0.4	1.4	7.3
11	16.0	25.0	19.2	85.3	0.0	7.1	7.1	2.4
12	16.1	25.5	19.8	88.7	0.0	27.0	27.0	2.8
13	15.1	24.5	18.5	87.7	2.5	0.0	2.5	5.6
14	15.5	25.3	19.2	86.3	0.0	0.0	0.0	5.5
15	15.5	26.2	19.5	82.7	0.0	0.0	0.0	5.9
16	15.0	24.5	19.1	86.3	0.0	5.6	5.6	5.2
17	16.5	22.7	18.5	94.0	0.2	7.0	7.2	0.9
18	15.0	24.0	18.9	85.7	0.0	0.0	0.0	4.5
19	16.7	25.3	19.7	86.0	0.2	0.3	0.5	5.0
20	16.4	25.2	19.0	89.7	0.8	3.2	4.0	4.7
21	14.8	25.5	18.8	82.7	1.0	9.8	10.8	4.4
22	15.4	25.5	18.9	83.7	0.0	0.0	0.0	5.7
23	14.2	28.0	21.5	50.3	0.0	0.0	0.0	9.2
24	15.3	25.5	19.0	88.3	2.4	0.0	2.4	4.8
25	16.0	23.7	18.7	87.3	15.5	0.0	15.5	0.5
26	15.0	25.5	19.4	87.7	0.0	0.0	0.0	7.5
27	15.0	23.7	18.6	89.0	0.1	1.2	1.3	0.9
28	17.0	21.8	19.2	93.0	0.0	0.0	0.0	0.1
29	17.5	25.0	20.1	86.7	0.0	0.3	0.3	3.2
30	16.4	25.1	18.8	86.7	6.2	0.0	6.2	2.6
31	15.0	22.3	18.5	93.0	19.9	0.0	19.9	2.3
Total:					92.7	129.3	222.0	131.9
Promedio:	15.7	24.8	19.2	85.5				

Estación: Ospina Pérez
 Año : 2014

Dpto: Nariño
 Mpio: Consacá

Latitud : 1° 15' N
 Longitud: 77° 29' W
 Altitud: 1603 m

MES	TEMPERATURA (°C)					PRECIPITACIÓN			
	Mín. Med.	Máx. Med.	Media	Max. Abs.	Mín. Abs.	Hum. Rel.(%)	Total mm.	Dias Lluvia	Brillo Sol.(h)
Enero	15.6	24.7	19.3	28.0	14.0	79.5	161.2	17	120.2
Febrero	15.7	24.0	19.0	26.4	13.5	81.0	96.7	16	99.0
Marzo	16.3	24.7	19.4	28.6	14.0	81.4	157.6	24	80.0
Abril	16.2	26.6	20.7	29.5	15.0	72.7	128.5	18	125.9
Mayo	16.7	24.7	20.0	28.3	15.0	79.9	271.1	25	100.0
Junio	16.7	25.2	20.5	29.0	15.5	69.6	62.9	16	125.6
Julio	16.2	27.6	21.5	29.9	14.0	62.5	5.8	4	190.3
Agosto	15.4	26.8	20.6	30.5	13.7	66.8	2.0	4	152.5
Septiembre	15.3	27.2	20.2	29.5	13.5	73.6	82.5	10	146.5
Octubre	15.5	25.7	19.5	28.6	13.5	83.1	251.4	19	127.2
Noviembre	15.7	25.0	19.1	28.5	14.8	87.5	118.9	22	113.5
Diciembre	15.7	24.8	19.2	28.0	14.2	85.5	222.0	20	131.9
Promedio:	15.9	25.6	19.9			76.9			
Absoluta:				30.5	13.5				
Total:							1560.6	195	1512.6



Estación: El Sauce
Año : 2014

Dpto: Nariño
Mpio: La Unión

Latitud : 1° 37' N
Longitud: 77° 7' W
Altitud: 1609 m

Enero	Temperatura (°C)			Hum. Rel.(%)	Precipitación (mm)			Brillo Sol.(h)
	Min.	Máx.	Med.		Día	Noche	Total	
1	16.2	26.4	19.6	79.3	8.8	0.0	8.8	4.6
2	14.8	26.0	20.0	73.7	0.0	0.8	0.8	6.8
3	15.8	25.1	20.0	80.0	1.0	0.0	1.0	3.2
4	16.8	26.6	20.0	79.7	0.0	0.0	0.0	4.4
5	16.0	22.4	19.2	82.7	3.5	0.0	3.5	0.2
6	16.6	21.8	18.3	86.0	18.0	54.0	72.0	0.1
7	15.0	20.4	17.0	89.7	8.0	32.0	40.0	0.2
8	14.8	23.2	18.6	82.3	0.0	2.0	2.0	2.5
9	15.0	24.0	19.0	83.0	2.0	5.0	7.0	1.2
10	15.4	23.0	18.4	84.0	30.0	32.0	62.0	1.7
11	15.0	23.4	17.7	85.7	1.0	0.0	1.0	0.1
12	15.4	20.6	18.4	88.7	0.0	0.0	0.0	5.1
13	15.6	25.0	19.4	80.0	0.0	0.0	0.0	9.4
14	14.8	25.8	20.0	72.0	0.0	0.0	0.0	7.5
15	16.5	26.8	19.8	79.0	6.0	0.0	6.0	6.5
16	14.8	27.0	20.4	77.7	0.0	0.0	0.0	9.0
17	14.4	26.8	20.1	74.7	0.0	0.0	0.0	6.5
18	16.4	25.6	20.0	81.0	0.0	0.0	0.0	3.8
19	17.0	25.4	19.4	82.0	40.0	0.0	40.0	2.7
20	14.8	26.8	19.8	77.0	0.0	0.0	0.0	6.4
21	16.0	24.6	19.6	79.3	0.0	0.0	0.0	2.4
22	16.0	25.4	20.4	80.0	0.0	0.0	0.0	2.5
23	14.8	28.2	20.0	79.0	0.0	0.0	0.0	10.0
24	14.6	25.8	20.2	73.3	0.0	15.0	15.0	5.0
25	15.4	25.2	19.7	85.0	0.0	0.6	0.6	2.6
26	15.0	25.0	19.2	80.7	0.9	-0.0	0.9	2.4
27	14.4	24.8	18.8	79.7	0.0	0.0	0.0	4.5
28	15.6	29.6	21.0	78.0	4.3	2.5	6.8	6.7
29	15.5	24.8	19.1	80.3	0.6	0.4	1.0	2.2
30	16.0	22.4	18.4	85.3	7.5	-0.0	7.5	0.6
31	15.0	26.4	19.4	81.3	0.0	0.0	0.0	7.8
Total:					131.6	144.3	275.9	128.6
Promedio:	15.5	25.0	19.4	80.6				

Febrero	Temperatura (°C)			Hum. Rel.(%)	Precipitación (mm)			Brillo Sol.(h)
	Min.	Máx.	Med.		Día	Noche	Total	
1	14.8	27.3	20.0	78.3	0.0	0.0	0.0	9.7
2	14.6	25.4	18.8	82.7	0.0	0.0	0.0	0.8
3	15.0	25.0	20.0	77.7	0.0	0.0	0.0	5.1
4	16.0	26.6	19.5	79.0	0.0	0.5	0.5	2.5
5	15.7	21.4	18.2	83.3	3.1	0.3	3.4	0.2
6	15.1	25.8	19.4	78.3	7.0	0.0	7.0	5.0
7	15.8	25.6	18.9	82.0	4.6	0.0	4.6	1.9
8	16.2	25.8	19.7	82.7	0.0	0.0	0.0	0.9
9	14.8	26.0	20.0	80.0	0.0	0.0	0.0	6.3
10	15.6	26.5	19.5	78.7	0.0	0.0	0.0	4.9
11	15.5	23.8	18.6	84.7	0.0	0.0	0.0	2.2
12	15.4	26.4	19.5	75.0	0.0	0.0	0.0	6.5
13	15.5	27.2	19.4	79.7	3.0	28.4	31.4	5.9
14	15.0	23.8	18.2	87.0	0.3	0.7	1.0	1.8
15	16.4	26.6	19.8	82.0	0.5	0.2	0.7	4.6
16	15.8	26.4	20.1	75.3	0.8	0.0	0.8	5.4
17	15.0	26.0	20.0	78.7	0.0	3.4	3.4	4.3
18	16.5	23.8	19.8	79.0	0.0	0.1	0.1	1.5
19	15.2	24.0	19.0	81.0	0.0	0.0	0.0	3.5
20	16.0	25.8	20.2	74.3	0.0	2.5	2.5	3.5
21	16.2	22.4	18.3	86.3	2.3	1.9	4.2	0.5
22	15.5	24.0	19.2	82.3	0.0	0.0	0.0	1.3
23	15.6	22.6	18.6	83.3	0.0	0.0	0.0	2.5
24	15.8	22.5	18.8	82.3	0.0	1.3	1.3	0.4
25	16.2	25.0	19.9	82.3	3.1	2.1	5.2	2.0
26	16.0	26.4	20.5	83.7	0.2	0.3	0.5	2.4
27	17.0	20.8	18.4	89.0	3.2	0.0	3.2	0.1
28	15.8	26.0	18.9	81.3	9.2	20.0	29.2	1.6
29								
30								
31								
Total:					37.3	61.7	99.0	87.3
Promedio:	15.6	25.0	19.3	81.1				

Estación: El Sauce
Año : 2014

Dpto: Nariño
Mpio: La Unión

Latitud : 1° 37' N
Longitud: 77° 7' W
Altitud: 1609 m

Marzo	Temperatura (°C)			Hum. Rel.(%)	Precipitación (mm)			Brillo Sol.(h)
	Min.	Máx.	Med.		Día	Noche	Total	
1	15.0	27.0	19.6	80.3	3.4	1.1	4.5	5.5
2	15.8	26.6	19.4	80.0	0.0	18.2	18.2	2.7
3	15.4	23.4	18.6	80.0	0.0	0.0	0.0	1.1
4	15.6	25.6	19.3	80.7	0.0	4.8	4.8	2.1
5	15.9	22.0	18.5	85.0	0.2	0.3	0.5	0.3
6	15.7	23.8	19.9	82.3	2.0	0.5	2.5	1.2
7	15.9	26.0	19.2	80.7	9.8	13.3	23.1	2.1
8	15.6	24.6	19.3	80.3	2.4	15.2	17.6	3.0
9	15.0	19.0	16.7	92.7	2.3	0.0	2.3	0.0
10	14.8	23.8	19.6	81.3	0.0	0.0	0.0	1.7
11	15.8	25.0	19.4	77.3	5.2	0.0	5.2	2.6
12	16.0	22.4	18.6	84.3	3.7	0.5	4.2	2.5
13	15.4	25.4	19.4	79.3	7.5	1.0	8.5	2.4
14	15.8	24.2	19.2	85.0	0.0	0.0	0.0	1.0
15	15.6	27.4	20.5	76.0	2.4	0.0	2.4	2.6
16	15.8	27.8	19.8	76.0	16.6	27.5	44.1	2.9
17	15.8	24.0	19.2	86.0	4.5	0.0	4.5	1.2
18	17.0	25.2	19.6	83.0	4.4	0.1	4.5	1.2
19	16.4	24.6	19.9	83.3	1.1	0.0	1.1	1.8
20	15.8	24.8	19.9	81.7	0.0	0.0	0.0	3.3
21	16.0	26.0	20.0	75.7	9.5	0.0	9.5	1.9
22	15.4	23.8	19.0	86.0	0.0	0.0	0.0	0.7
23	16.4	25.2	20.8	82.0	0.4	0.0	0.4	1.8
24	17.0	24.0	19.0	84.7	24.1	0.0	24.1	0.5
25	16.0	24.4	18.6	80.7	10.2	0.1	10.3	0.9
26	16.4	22.4	18.6	83.3	9.8	0.6	10.4	0.1
27	15.8	26.4	20.2	79.3	0.0	0.0	0.0	6.1
28	16.0	27.5	21.2	71.3	0.0	0.0	0.0	9.9
29	16.6	27.0	20.6	80.3	0.0	0.0	0.0	2.9
30	16.0	23.2	18.6	86.7	0.9	0.0	0.9	0.7
31	14.8	27.0	19.8	72.0	0.0	0.0	0.0	9.5
Total:					120.4	83.2	203.6	76.2
Promedio:	15.8	24.8	19.4	81.2				

Abril	Temperatura (°C)			Hum. Rel.(%)	Precipitación (mm)			Brillo Sol.(h)
	Min.	Máx.	Med.		Día	Noche	Total	
1	14.8	28.6	22.3	59.0	0.0	0.0	0.0	9.5
2	16.2	24.8	19.7	75.0	0.0	0.0	0.0	2.1
3	16.4	24.2	19.7	82.7	0.0	0.0	0.0	1.8
4	15.2	28.8	20.2	77.7	17.6	0.0	17.6	5.9
5	14.6	28.0	20.8	76.0	0.0	0.0	0.0	9.1
6	15.0	28.6	22.0	68.3	0.0	1.6	1.6	8.1
7	15.5	25.0	20.8	73.7	0.0	0.0	0.0	6.7
8	16.8	26.2	20.4	76.0	0.0	0.0	0.0	4.9
9	16.7	26.0	19.8	84.3	4.8	0.0	4.8	2.0
10	16.2	28.2	21.5	59.7	0.0	0.0	0.0	6.9
11	17.0	31.0	23.2	50.3	0.0	0.0	0.0	9.6
12	17.2	25.8	20.6	69.0	0.0	0.0	0.0	2.8
13	16.0	26.0	21.2	62.7	0.0	0.0	0.0	5.4
14	17.5	30.2	21.7	61.3	0.0	2.3	2.3	6.5
15	15.8	23.4	18.1	83.3	7.1	1.4	8.5	0.3
16	16.0	27.6	20.3	77.7	2.3	0.1	2.4	5.1
17	16.6	27.8	21.2	74.7	0.4	0.0	0.4	6.4
18	16.4	28.2	20.2	77.3	1.1	0.1	1.2	5.5
19	16.6	27.6	20.6	77.7	0.0	0.0	0.0	5.3
20	16.0	25.0	21.7	63.0	0.0	0.0	0.0	1.9
21	17.8	25.3	19.8	80.3	4.1	-0.0	4.1	3.3
22	16.8	27.0	20.6	78.3	0.0	0.0	0.0	4.5
23	16.6	25.6	19.1	85.3	4.1	9.0	13.1	2.3
24	15.6	21.4	17.8	88.3	2.8	0.0	2.8	0.6
25	14.6	28.2	20.4	77.7	1.6	0.0	1.6	7.7
26	15.8	25.6	19.6	81.3	22.0	24.0	46.0	3.2
27	16.0	26.6	20.9	81.0	0.0	0.0	0.0	5.2
28	16.5	26.2	18.0	89.0	31.4	5.2	36.6	4.7
29	15.6	26.0	19.6	81.3	0.0	3.2	3.2	3.6
30	16.2	25.4	20.2	80.7	4.9	0.5	5.4	4.8
31								
Total:					104.2	47.4	151.6	145.7
Promedio:	16.1	26.6	20.4	75.1				

Estación: El Sauce
Año : 2014

Dpto: Nariño
Mpio: La Unión

Latitud : 1° 37' N
Longitud: 77° 7' W
Altitud: 1609 m

Mayo	Temperatura (°C)			Hum. Rel.(%)	Precipitación (mm)			Brillo Sol.(h)
	Min.	Máx.	Med.		Día	Noche	Total	
1	16.0	24.6	20.2	79.7	0.3	0.0	0.3	3.3
2	16.4	23.6	19.7	82.3	2.0	17.0	19.0	2.1
3	16.6	23.8	19.5	83.7	0.0	0.8	0.8	1.0
4	16.8	25.8	19.4	79.0	8.2	-0.0	8.2	2.8
5	16.4	27.5	20.7	76.7	0.0	0.0	0.0	7.1
6	16.5	25.0	19.9	76.0	5.2	28.3	33.5	4.0
7	16.4	23.2	19.5	84.0	17.3	31.8	49.1	2.7
8	16.0	22.6	18.4	80.7	39.1	36.0	75.1	0.5
9	15.0	24.6	19.2	78.3	0.0	12.6	12.6	1.5
10	15.6	24.2	19.0	85.3	0.3	6.1	6.4	3.4
11	15.2	25.4	19.4	75.3	0.0	0.7	0.7	5.7
12	16.2	25.0	20.0	76.0	0.0	0.0	0.0	1.9
13	15.8	27.6	21.2	74.7	0.0	0.2	0.2	9.0
14	17.4	22.6	19.4	84.3	0.0	0.0	0.0	0.0
15	15.4	24.6	18.8	84.3	5.5	1.5	7.0	3.1
16	16.2	25.0	20.0	78.0	2.4	17.5	19.9	1.4
17	15.8	24.0	19.1	81.3	13.0	0.0	13.0	2.2
18	16.4	26.2	20.5	81.0	0.0	0.0	0.0	2.9
19	17.0	26.0	20.8	77.3	0.0	0.0	0.0	3.1
20	16.4	25.8	20.4	75.3	1.3	0.0	1.3	5.0
21	16.2	26.6	20.7	68.7	0.4	0.0	0.4	6.2
22	16.8	26.6	20.7	80.7	2.0	8.8	10.8	4.5
23	15.6	25.0	19.2	80.3	6.6	7.8	14.4	2.9
24	15.4	26.4	20.0	76.7	0.0	0.0	0.0	6.1
25	15.6	25.2	20.6	76.3	0.0	0.0	0.0	5.3
26	17.0	23.6	19.7	84.7	0.4	0.0	0.4	1.0
27	16.6	22.0	19.4	87.3	1.2	0.0	1.2	0.2
28	16.0	24.4	19.6	79.7	0.0	0.0	0.0	3.0
29	17.0	23.2	18.9	81.3	11.0	0.0	11.0	0.8
30	14.4	25.8	20.2	80.7	0.0	0.0	0.0	6.5
31	17.2	26.0	20.6	75.3	0.8	0.0	0.8	4.7
Total:					117.0	169.1	286.1	103.9
Promedio:	16.2	24.9	19.8	79.5				

Junio	Temperatura (°C)			Hum. Rel.(%)	Precipitación (mm)			Brillo Sol.(h)
	Min.	Máx.	Med.		Día	Noche	Total	
1	16.6	24.0	20.0	87.0	7.2	0.6	7.8	1.8
2	16.8	23.4	19.2	85.0	10.5	-0.0	10.5	2.0
3	16.2	24.0	19.6	83.7	2.1	0.1	2.2	3.0
4	16.0	24.2	20.0	78.0	0.4	0.7	1.1	5.1
5	15.4	26.0	20.2	77.0	0.9	2.5	3.4	6.3
6	16.6	26.4	20.6	74.7	0.0	0.0	0.0	3.9
7	16.2	24.4	19.3	81.7	13.0	2.0	15.0	3.8
8	16.0	24.4	19.8	84.7	0.0	0.0	0.0	3.6
9	15.8	27.0	19.9	76.7	1.0	10.0	11.0	5.7
10	15.2	23.0	18.8	76.0	3.0	0.0	3.0	2.8
11	16.0	27.4	21.4	54.7	0.0	0.0	0.0	5.8
12	16.2	27.8	21.9	62.0	0.0	0.0	0.0	7.0
13	15.6	27.4	20.1	70.3	1.5	0.0	1.5	5.8
14	16.8	24.4	20.0	79.3	0.2	0.0	0.2	1.5
15	16.5	27.0	21.5	51.7	0.0	0.0	0.0	8.1
16	16.4	26.0	21.1	49.0	0.0	0.0	0.0	3.6
17	18.2	28.0	22.2	48.3	0.0	0.0	0.0	6.8
18	18.0	25.8	21.2	46.7	0.0	0.0	0.0	6.9
19	17.8	26.4	21.2	45.7	0.0	0.0	0.0	9.8
20	17.4	26.0	20.8	41.7	0.0	0.0	0.0	5.8
21	16.5	27.6	21.5	50.0	0.0	0.0	0.0	6.9
22	17.2	29.0	23.1	48.0	0.0	0.0	0.0	8.5
23	17.9	28.2	20.8	66.3	0.2	1.3	1.5	3.4
24	15.8	23.2	17.9	90.3	5.5	2.8	8.3	0.4
25	15.2	22.5	18.4	78.7	2.5	0.2	2.7	0.6
26	15.8	27.4	20.1	70.3	0.0	0.0	0.0	7.4
27	16.0	25.6	19.5	77.0	0.0	7.6	7.6	3.0
28	15.0	29.4	21.4	57.0	0.0	0.0	0.0	8.5
29	18.0	31.4	22.6	44.3	0.0	0.0	0.0	5.9
30	17.0	25.0	19.2	80.0	0.5	0.0	0.5	1.9
31								
Total:					48.5	27.8	76.3	145.6
Promedio:	16.5	26.1	20.4	67.2				

Estación: El Sauce
Año : 2014

Dpto: Nariño
Mpio: La Unión

Latitud : 1° 37' N
Longitud: 77° 7' W
Altitud: 1609 m

Julio	Temperatura (°C)			Hum. Rel.(%)	Precipitación (mm)			Brillo Sol.(h)
	Min.	Máx.	Med.		Día	Noche	Total	
1	15.4	27.8	20.3	70.3	0.0	1.0	1.0	7.9
2	16.2	21.2	19.0	84.0	0.7	-0.0	0.7	0.1
3	16.0	28.4	20.3	71.7	0.0	0.0	0.0	6.8
4	15.6	27.8	20.8	69.0	0.1	0.0	0.1	6.3
5	16.4	28.4	20.8	72.0	0.0	0.0	0.0	6.3
6	17.2	26.2	20.4	67.7	0.6	2.3	2.9	3.7
7	15.0	25.6	20.5	70.7	0.0	0.5	0.5	3.1
8	15.8	28.6	21.7	54.0	0.0	0.0	0.0	7.8
9	17.4	28.6	22.4	42.3	0.0	0.0	0.0	8.8
10	16.2	27.2	22.0	47.0	0.0	0.0	0.0	4.5
11	17.4	29.6	22.5	47.0	0.0	0.0	0.0	8.6
12	16.4	27.0	20.8	47.3	0.0	0.0	0.0	7.3
13	17.8	26.4	21.2	50.0	0.0	0.0	0.0	7.5
14	18.3	27.8	22.3	49.7	0.0	0.0	0.0	6.4
15	17.0	28.0	22.6	48.0	0.0	0.0	0.0	5.4
16	18.4	28.2	23.8	40.7	0.0	0.0	0.0	5.9
17	17.8	27.8	22.9	42.0	0.0	0.0	0.0	8.0
18	18.0	28.8	22.0	44.0	0.0	0.0	0.0	8.5
19	17.0	28.4	22.6	43.0	0.0	0.0	0.0	9.4
20	16.8	29.0	22.1	48.0	0.0	0.0	0.0	5.5
21	16.6	29.2	22.2	51.7	0.0	0.0	0.0	6.1
22	17.6	27.5	22.6	45.0	0.0	0.0	0.0	4.3
23	18.0	29.0	22.8	44.7	0.0	0.0	0.0	8.3
24	17.2	31.0	23.5	42.7	0.0	0.0	0.0	6.4
25	18.8	28.8	23.6	39.0	0.0	0.0	0.0	8.9
26	16.0	29.0	20.5	59.0	0.2	0.0	0.2	2.8
27	17.0	27.0	22.2	52.0	0.0	0.0	0.0	2.7
28	16.8	29.3	22.8	45.0	0.0	0.0	0.0	9.0
29	17.5	28.8	22.7	49.3	0.0	0.0	0.0	4.0
30	17.6	27.0	21.2	49.0	0.0	0.0	0.0	5.7
31	18.0	30.6	22.6	44.0	0.0	0.0	0.0	10.2
Total:					1.6	3.8	5.4	196.2
Promedio:	17.0	28.0	21.9	52.6				

Agosto	Temperatura (°C)			Hum. Rel.(%)	Precipitación (mm)			Brillo Sol.(h)
	Min.	Máx.	Med.		Día	Noche	Total	
1	17.5	30.0	23.4	42.3	0.0	0.0	0.0	8.2
2	18.0	26.0	21.2	47.3	0.0	0.0	0.0	2.0
3	18.2	29.0	21.3	50.0	0.0	0.0	0.0	6.1
4	17.0	27.5	21.6	53.0	0.0	0.0	0.0	5.9
5	15.4	23.0	20.0	77.0	0.5	0.0	0.5	2.5
6	15.8	29.4	20.4	65.7	0.0	0.0	0.0	5.5
7	15.0	27.6	21.5	54.7	0.0	0.0	0.0	7.5
8	16.4	28.3	22.0	51.7	0.0	0.0	0.0	4.6
9	16.8	27.5	22.1	49.7	0.0	0.0	0.0	5.2
10	15.6	28.0	20.4	67.7	0.0	0.0	0.0	6.0
11	15.0	29.2	20.8	71.0	0.6	0.0	0.6	6.4
12	16.2	29.0	21.2	60.7	0.3	0.1	0.4	3.9
13	15.4	29.2	21.8	59.7	0.0	0.0	0.0	4.9
14	17.6	30.4	22.8	44.7	0.0	0.0	0.0	7.4
15	17.8	29.4	23.0	44.3	0.0	0.0	0.0	2.7
16	18.1	27.4	21.5	50.3	0.0	0.0	0.0	5.7
17	18.5	27.6	20.8	46.0	0.0	0.0	0.0	5.0
18	16.0	25.2	20.8	54.7	0.0	0.0	0.0	1.3
19	17.6	26.8	20.8	43.0	0.0	0.0	0.0	6.5
20	16.5	30.2	22.0	41.7	0.0	0.0	0.0	9.8
21	16.0	30.7	22.4	41.0	0.0	0.0	0.0	6.1
22	15.8	27.6	20.3	70.0	0.0	0.0	0.0	5.2
23	15.0	27.0	20.0	73.7	0.0	0.0	0.0	6.9
24	16.3	28.9	20.8	73.3	0.0	0.0	0.0	3.7
25	15.5	23.6	19.2	83.7	4.0	0.0	4.0	1.8
26	16.6	25.4	19.8	74.3	0.0	0.0	0.0	2.2
27	16.0	27.2	19.0	78.0	0.0	0.0	0.0	2.2
28	14.8	25.8	21.0	59.3	0.0	0.0	0.0	2.8
29	16.8	27.6	21.8	47.3	0.0	0.0	0.0	5.6
30	17.5	30.6	22.6	38.0	0.0	0.0	0.0	9.0
31	18.0	29.0	23.4	32.3	0.0	0.0	0.0	10.6
Total:					5.4	0.1	5.5	163.2
Promedio:	16.5	27.9	21.3	56.3				

Estación: El Sauce
Año : 2014

Dpto: Nariño
Mpio: La Unión

Latitud : 1° 37' N
Longitud: 77° 7' W
Altitud: 1609 m

Septiembre	Temperatura (°C)			Hum. Rel.(%)	Precipitación (mm)			Brillo Sol.(h)
	Min.	Máx.	Med.		Día	Noche	Total	
1	18.4	29.8	23.5	40.7	0.0	0.0	0.0	10.5
2	16.2	26.6	18.6	74.3	9.0	0.0	9.0	3.3
3	15.0	27.5	20.9	69.7	0.0	0.0	0.0	7.9
4	17.6	30.5	23.2	50.0	0.0	0.0	0.0	6.6
5	17.8	29.4	22.5	44.0	0.0	0.0	0.0	9.1
6	16.6	29.8	23.0	46.3	0.0	0.0	0.0	7.4
7	17.8	28.8	21.6	48.7	0.0	0.0	0.0	5.9
8	18.0	29.0	21.8	47.3	0.0	0.0	0.0	6.0
9	19.0	27.4	22.2	47.3	0.0	0.0	0.0	3.1
10	16.6	28.3	20.6	69.0	0.0	0.0	0.0	6.6
11	15.8	25.6	18.5	80.0	10.3	1.2	11.5	4.1
12	15.1	27.5	19.8	72.7	0.0	0.0	0.0	3.9
13	16.0	30.0	21.3	56.0	0.0	1.5	1.5	2.8
14	15.8	27.9	20.2	68.7	0.0	0.0	0.0	4.8
15	16.2	26.6	19.3	76.7	0.0	0.0	0.0	3.0
16	16.4	28.5	20.0	70.0	0.0	0.0	0.0	4.3
17	15.0	28.6	21.2	59.7	0.0	0.4	0.4	8.2
18	16.2	25.8	20.0	71.3	1.7	0.0	1.7	3.7
19	16.0	28.0	20.0	70.7	16.6	8.3	24.9	6.9
20	14.8	25.2	18.8	77.7	9.0	5.8	14.8	1.6
21	15.4	28.0	20.0	71.0	0.0	0.0	0.0	5.8
22	15.1	20.5	17.4	89.3	12.8	1.1	13.9	1.1
23	14.5	26.5	19.6	70.3	0.0	0.0	0.0	7.4
24	15.4	28.1	22.2	51.7	0.0	0.0	0.0	7.5
25	16.2	28.6	19.8	63.0	1.2	0.0	1.2	6.3
26	15.4	30.4	21.7	62.7	34.0	0.0	34.0	10.4
27	15.8	32.8	21.0	68.7	0.0	0.0	0.0	8.8
28	16.2	29.2	23.0	48.0	0.0	0.0	0.0	7.1
29	17.5	31.0	23.6	37.0	0.0	0.0	0.0	8.0
30	17.2	30.0	23.1	36.0	0.0	0.0	0.0	7.2
31								
Total:					94.6	18.3	112.9	179.3
Promedio:	16.3	28.2	20.9	61.3				

Octubre	Temperatura (°C)			Hum. Rel.(%)	Precipitación (mm)			Brillo Sol.(h)
	Min.	Máx.	Med.		Día	Noche	Total	
1	18.4	28.0	23.0	37.7	0.0	0.0	0.0	3.0
2	19.8	26.5	22.4	41.3	0.0	0.0	0.0	3.5
3	18.3	29.5	22.5	50.3	0.0	0.0	0.0	2.3
4	17.9	31.5	21.2	63.3	0.0	0.0	0.0	7.3
5	16.0	34.0	22.4	61.7	0.0	0.0	0.0	10.0
6	16.0	28.0	20.6	73.0	0.0	0.0	0.0	4.8
7	16.4	24.0	18.7	90.3	1.2	7.6	8.8	3.6
8	15.5	20.2	17.5	90.3	6.7	10.0	16.7	1.2
9	15.0	24.3	17.4	76.3	29.0	16.2	45.2	3.4
10	14.7	24.6	19.1	80.7	0.7	1.7	2.4	3.6
11	16.0	24.1	18.9	80.7	3.8	-0.0	3.8	1.1
12	16.0	27.5	21.0	61.3	1.6	0.0	1.6	5.9
13	17.7	29.0	22.2	49.7	0.0	0.0	0.0	5.9
14	16.4	29.0	22.6	50.0	0.0	0.0	0.0	8.7
15	17.8	26.2	21.4	53.3	0.0	0.0	0.0	3.3
16	17.2	28.0	21.0	60.7	0.0	0.0	0.0	3.5
17	16.0	29.0	20.2	76.7	1.0	0.0	1.0	7.2
18	16.0	25.3	18.8	80.7	8.6	3.9	12.5	4.5
19	14.9	23.0	19.0	80.0	1.4	0.0	1.4	3.6
20	15.7	24.0	18.0	82.3	40.0	0.7	40.7	3.7
21	15.8	26.7	19.6	75.0	0.0	0.0	0.0	5.7
22	17.4	24.6	20.3	68.0	0.0	0.4	0.4	2.9
23	16.0	27.5	19.9	75.3	1.9	0.9	2.8	7.5
24	15.3	23.4	18.3	77.0	3.0	10.1	13.1	4.9
25	15.0	27.5	19.6	69.7	0.0	6.8	6.8	7.9
26	15.5	23.3	18.8	74.0	0.5	1.3	1.8	1.7
27	15.0	26.4	19.0	79.3	0.0	3.8	3.8	5.5
28	15.5	24.5	19.0	83.7	0.0	0.0	0.0	3.3
29	16.5	24.5	18.6	79.3	0.0	0.0	0.0	6.8
30	16.4	25.4	18.8	82.0	0.0	0.0	0.0	3.2
31	14.0	22.5	18.7	79.7	0.0	0.0	0.0	5.3
Total:					99.4	63.4	162.8	144.8
Promedio:	16.3	26.2	20.0	70.4				

Estación: El Sauce
Año : 2014

Dpto: Nariño
Mpio: La Unión

Latitud : 1° 37' N
Longitud: 77° 7' W
Altitud: 1609 m

Noviembre	Temperatura (°C)			Hum. Rel.(%)	Precipitación (mm)			Brillo Sol.(h)
	Min.	Máx.	Med.		Día	Noche	Total	
1	16.0	24.0	19.6	82.3	0.0	0.0	0.0	2.4
2	16.6	22.5	18.9	77.3	3.6	-0.0	3.6	2.7
3	15.8	26.0	19.4	78.7	1.0	1.3	2.3	5.5
4	15.2	24.0	18.4	79.3	18.3	0.5	18.8	1.8
5	14.6	23.3	18.6	85.7	0.0	0.0	0.0	5.2
6	16.5	26.5	19.9	83.3	0.0	0.5	0.5	5.4
7	16.5	26.5	19.4	81.3	2.1	0.0	2.1	4.6
8	17.0	23.5	20.0	83.0	4.7	4.9	9.6	1.4
9	15.6	23.0	19.0	82.3	12.0	0.8	12.8	3.3
10	15.4	23.0	18.3	77.3	33.0	12.8	45.8	1.8
11	15.0	21.4	17.5	88.7	0.0	8.9	8.9	0.0
12	15.4	21.0	17.2	88.0	1.0	11.0	12.0	1.7
13	15.1	21.5	17.4	83.7	2.0	2.0	4.0	1.2
14	14.5	23.5	18.7	78.7	0.0	0.0	0.0	4.2
15	16.0	27.5	18.6	74.7	0.0	0.0	0.0	7.9
16	15.4	23.5	18.6	84.0	0.0	0.0	0.0	5.6
17	16.2	22.0	18.7	87.7	0.8	3.2	4.0	1.1
18	15.4	23.5	18.8	76.7	0.3	23.2	23.5	4.9
19	14.4	24.6	18.4	78.3	0.0	0.0	0.0	6.6
20	15.7	25.1	18.6	80.0	0.0	0.0	0.0	4.4
21	15.9	26.0	18.2	79.0	22.0	2.6	24.6	6.2
22	15.0	26.2	19.2	79.3	0.0	0.0	0.0	4.1
23	15.2	24.0	19.6	75.3	0.0	0.0	0.0	4.2
24	17.0	23.1	18.9	76.3	2.3	0.4	2.7	1.8
25	16.3	22.5	18.2	84.0	6.0	5.0	11.0	0.6
26	14.5	23.5	17.9	80.3	0.0	0.0	0.0	0.4
27	15.2	25.0	19.9	68.0	0.0	0.0	0.0	7.2
28	15.4	23.8	19.8	76.7	0.0	0.0	0.0	1.1
29	17.0	27.4	19.8	74.0	0.0	0.0	0.0	2.9
30	17.2	25.3	20.0	80.3	0.0	0.0	0.0	3.8
31								
Total:					109.1	77.1	186.2	104.0
Promedio:	15.7	24.1	18.8	80.1				

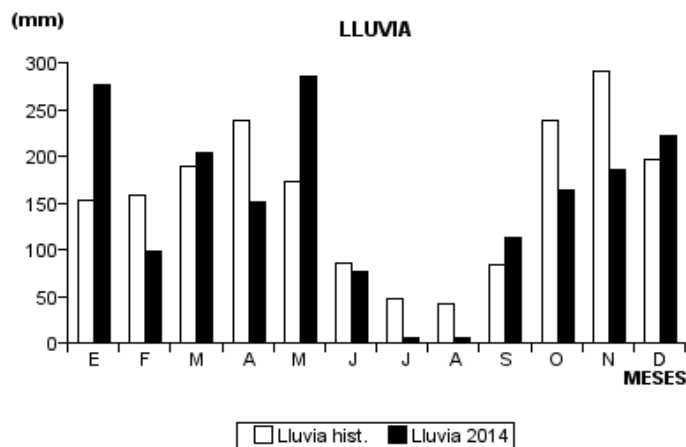
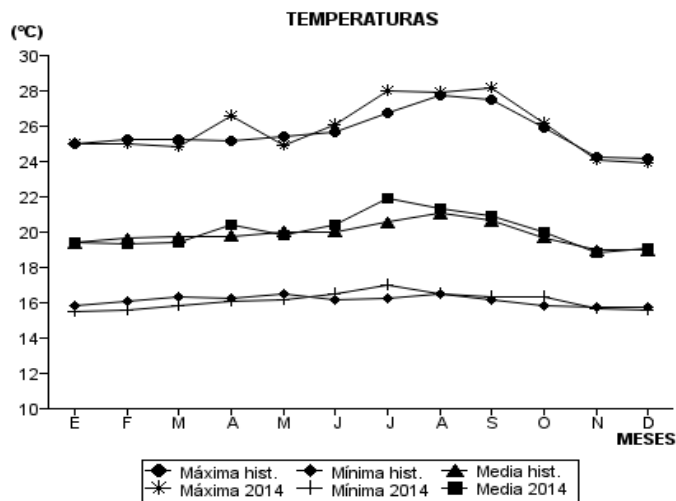
Diciembre	Temperatura (°C)			Hum. Rel.(%)	Precipitación (mm)			Brillo Sol.(h)
	Min.	Máx.	Med.		Día	Noche	Total	
1	17.0	26.5	20.2	74.7	0.0	0.0	0.0	3.4
2	15.0	20.7	17.2	81.7	0.0	0.0	0.0	8.2
3	14.9	23.9	18.5	78.7	0.0	0.0	0.0	7.8
4	15.0	22.0	18.3	77.0	27.9	4.9	32.8	3.5
5	15.6	22.5	18.6	87.0	17.5	4.6	22.1	1.3
6	15.9	22.1	18.3	76.7	0.0	21.1	21.1	1.6
7	14.5	24.5	18.6	82.0	1.3	0.0	1.3	2.0
8	15.5	23.6	20.0	73.0	0.0	22.0	22.0	5.0
9	14.5	26.5	20.8	82.0	5.7	0.2	5.9	0.4
10	15.4	23.0	18.0	78.3	0.3	0.0	0.3	6.1
11	15.8	23.3	18.6	80.3	1.8	5.8	7.6	1.3
12	15.0	25.3	20.0	75.0	0.0	23.0	23.0	1.4
13	15.2	24.5	20.0	74.0	0.0	9.0	9.0	3.3
14	16.2	22.5	19.4	75.7	0.0	0.0	0.0	5.3
15	16.0	25.5	19.8	71.0	0.0	0.0	0.0	9.7
16	16.1	23.2	19.4	74.7	0.0	0.0	0.0	4.6
17	17.0	21.4	18.6	88.0	1.6	0.5	2.1	0.0
18	15.3	23.6	18.4	79.7	14.3	0.0	14.3	0.8
19	16.2	25.5	19.1	77.3	12.0	9.0	21.0	3.3
20	16.0	23.0	18.7	83.7	5.0	33.0	38.0	3.5
21	15.2	23.1	18.8	82.3	0.0	1.3	1.3	2.7
22	15.6	23.7	19.0	68.0	0.0	0.0	0.0	7.2
23	16.2	28.2	21.6	48.7	0.0	0.0	0.0	9.4
24	16.0	25.6	19.2	78.0	0.0	0.0	0.0	5.2
25	15.3	24.8	18.6	84.7	0.5	0.0	0.5	2.4
26	14.9	23.0	18.0	73.3	0.0	0.0	0.0	7.7
27	14.7	22.0	18.4	74.0	0.1	0.3	0.4	3.9
28	15.0	22.5	18.5	78.0	0.0	0.0	0.0	1.3
29	16.0	23.5	19.4	76.3	0.0	0.0	0.0	3.6
30	16.8	25.5	19.7	80.3	0.0	0.0	0.0	3.9
31	16.4	24.5	19.4	76.0	0.0	0.0	0.0	4.5
Total:					88.0	134.7	222.7	124.3
Promedio:	15.6	23.9	19.1	77.1				

Estación: El Sauce
Año : 2014

Dpto: Nariño
Mpio: La Unión

Latitud : 1° 37' N
Longitud: 77° 7' W
Altitud: 1609 m

MES	TEMPERATURA (°C)					PRECIPITACIÓN			
	Mín. Med.	Máx. Med.	Media	Max. Abs.	Mín. Abs.	Hum. Rel.(%)	Total mm.	Dias Lluvia	Brillo Sol.(h)
Enero	15.5	25.0	19.4	29.6	14.4	80.6	275.9	18	128.6
Febrero	15.6	25.0	19.3	27.3	14.6	81.1	99.0	17	87.3
Marzo	15.8	24.8	19.4	27.8	14.8	81.2	203.6	22	76.2
Abril	16.1	26.6	20.4	31.0	14.6	75.1	151.6	16	145.7
Mayo	16.2	24.9	19.8	27.6	14.4	79.5	286.1	22	103.9
Junio	16.5	26.1	20.4	31.4	15.0	67.2	76.3	15	145.6
Julio	17.0	28.0	21.9	31.0	15.0	52.6	5.4	6	196.2
Agosto	16.5	27.9	21.3	30.7	14.8	56.3	5.5	4	163.2
Septiembre	16.3	28.2	20.9	32.8	14.5	61.3	112.9	10	179.3
Octubre	16.3	26.2	20.0	34.0	14.0	70.4	162.8	16	144.8
Noviembre	15.7	24.1	18.8	27.5	14.4	80.1	186.2	16	104.0
Diciembre	15.6	23.9	19.1	28.2	14.5	77.1	222.7	17	124.3
Promedio:	16.1	25.9	20.1			71.9			
Absoluta:				34.0	14.0				
Total:							1788.0	179	1599.1



Estación: Blonay
Año : 2014

Dpto: Norte de Santander
Mpio: Chinácota

Latitud : 7° 34' N
Longitud: 72° 37' W
Altitud: 1250 m

Enero	Temperatura (°C)			Hum. Rel.(%)	Precipitación (mm)			Brillo Sol.(h)
	Min.	Máx.	Med.		Día	Noche	Total	
1	14.5	25.5	19.8	83.3	0.0	0.0	0.0	4.3
2	13.5	26.5	19.2	80.0	0.0	0.0	0.0	5.0
3	15.0	26.8	19.9	80.3	0.0	0.0	0.0	2.0
4	14.5	27.5	19.8	79.7	0.0	0.0	0.0	4.3
5	15.0	28.0	20.5	78.3	0.0	0.0	0.0	6.6
6	17.5	26.0	20.4	81.7	0.0	0.0	0.0	2.8
7	16.0	25.5	20.0	82.0	0.2	0.0	0.2	2.8
8	16.2	25.0	20.4	81.0	0.0	0.0	0.0	3.2
9	14.4	26.0	18.3	83.7	0.0	0.0	0.0	4.3
10	11.0	27.0	19.4	72.7	0.0	0.0	0.0	8.6
11	11.5	27.4	18.4	72.3	0.0	0.0	0.0	8.5
12	11.2	27.5	18.8	75.3	0.0	0.0	0.0	7.3
13	14.5	26.4	19.4	75.7	0.0	0.0	0.0	6.4
14	14.0	25.8	18.8	79.7	0.0	0.0	0.0	4.5
15	12.5	27.6	19.3	78.3	0.0	0.0	0.0	7.1
16	13.0	27.4	19.6	79.0	0.0	0.0	0.0	5.5
17	14.0	28.0	19.7	77.0	0.0	0.0	0.0	8.4
18	14.5	23.5	18.8	83.0	0.8	4.5	5.3	0.6
19	15.5	27.5	20.8	82.7	0.4	0.0	0.4	4.2
20	13.5	28.0	20.2	76.7	0.0	0.0	0.0	8.1
21	15.0	27.0	20.1	76.7	0.0	0.0	0.0	5.1
22	16.5	27.8	21.6	75.7	0.0	0.0	0.0	2.6
23	16.8	27.0	21.2	76.0	0.0	0.0	0.0	6.4
24	13.5	27.2	20.0	77.0	0.0	0.0	0.0	7.0
25	14.0	26.0	20.0	78.7	0.0	0.0	0.0	5.2
26	17.0	25.4	21.0	78.3	0.0	0.0	0.0	1.8
27	13.5	25.0	19.3	79.0	0.0	0.0	0.0	3.5
28	15.0	27.5	21.2	74.0	0.0	0.0	0.0	4.1
29	15.5	26.8	20.0	75.3	0.0	0.0	0.0	4.8
30	15.0	26.0	18.9	81.0	0.0	0.5	0.5	2.8
31	17.0	24.3	19.5	76.3	0.0	0.0	0.0	0.3
Total:					1.4	5.0	6.4	148.1
Promedio:	14.5	26.5	19.8	78.4				

Febrero	Temperatura (°C)			Hum. Rel.(%)	Precipitación (mm)			Brillo Sol.(h)
	Min.	Máx.	Med.		Día	Noche	Total	
1	15.0	26.5	20.6	76.3	0.0	0.0	0.0	1.0
2	16.5	27.0	20.8	74.7	0.0	0.0	0.0	4.8
3	15.5	27.5	21.0	75.7	0.0	0.0	0.0	4.4
4	17.5	25.5	20.8	83.0	0.0	2.2	2.2	1.2
5	17.0	21.5	19.3	87.3	0.4	0.2	0.6	0.2
6	15.0	23.4	19.4	83.0	0.0	0.0	0.0	3.8
7	14.4	24.7	19.2	80.3	0.0	0.0	0.0	2.8
8	15.5	23.0	18.9	83.7	0.3	0.0	0.3	0.7
9	13.4	28.8	20.7	71.3	0.0	0.0	0.0	6.2
10	14.0	29.6	21.0	68.7	0.0	0.0	0.0	7.4
11	13.8	30.0	21.6	69.3	0.0	0.0	0.0	7.4
12	13.0	29.3	21.0	69.0	0.0	0.0	0.0	7.8
13	14.5	30.0	21.2	69.7	0.0	0.0	0.0	8.4
14	13.5	31.5	20.9	63.3	0.0	0.0	0.0	6.3
15	13.0	31.0	21.3	67.0	0.0	0.0	0.0	8.8
16	14.0	29.0	21.9	70.0	0.0	0.0	0.0	8.3
17	18.0	23.6	19.9	83.7	1.9	6.3	8.2	0.1
18	16.5	19.3	17.8	92.3	4.5	1.0	5.5	0.6
19	15.2	23.0	18.8	85.3	0.0	5.0	5.0	0.8
20	16.3	20.6	18.6	90.0	0.0	0.0	0.0	0.1
21	17.0	25.5	20.2	79.7	0.0	0.0	0.0	1.8
22	16.5	26.5	20.8	79.0	0.0	5.2	5.2	4.3
23	17.5	22.3	19.2	88.3	0.2	6.5	6.7	0.1
24	16.5	24.1	19.4	83.7	2.8	2.2	5.0	1.5
25	16.4	23.4	20.2	83.0	0.0	6.9	6.9	0.3
26	17.1	26.2	20.4	89.0	2.3	0.0	2.3	2.1
27	16.2	26.0	20.7	80.7	0.0	0.0	0.0	1.5
28	16.6	24.8	20.0	85.0	0.2	0.0	0.2	0.9
29								
30								
31								
Total:					12.6	35.5	48.1	93.6
Promedio:	15.6	25.8	20.2	79.0				

Estación: Blonay
Año : 2014

Dpto: Norte de Santander
Mpio: Chinácota

Latitud : 7° 34' N
Longitud: 72° 37' W
Altitud: 1250 m

Marzo	Temperatura (°C)			Hum. Rel.(%)	Precipitación (mm)			Brillo Sol.(h)
	Min.	Máx.	Med.		Día	Noche	Total	
1	16.5	23.0	19.5	89.0	3.0	0.0	3.0	0.6
2	15.5	25.0	19.1	82.7	0.0	0.0	0.0	1.9
3	15.0	24.5	19.3	82.3	6.3	3.5	9.8	0.8
4	16.0	23.0	18.9	90.3	0.5	0.5	1.0	4.9
5	17.0	27.0	20.7	77.0	0.0	0.0	0.0	6.0
6	16.5	27.5	21.3	78.3	0.0	0.0	0.0	4.6
7	17.0	28.5	21.8	74.3	0.0	9.4	9.4	4.1
8	16.5	26.4	20.2	84.0	7.0	8.0	15.0	4.8
9	15.8	20.5	18.4	90.3	0.0	0.2	0.2	6.0
10	16.5	19.0	17.7	92.3	0.3	0.2	0.5	0.0
11	15.0	21.6	17.8	91.0	6.2	2.5	8.7	0.1
12	16.0	23.4	19.8	87.7	0.0	3.4	3.4	0.4
13	17.5	27.0	20.8	83.0	0.4	4.8	5.2	1.2
14	16.9	22.3	19.4	89.0	0.4	1.8	2.2	1.8
15	17.5	23.0	19.4	90.3	0.0	0.0	0.0	0.3
16	17.0	25.0	20.2	85.3	0.0	0.0	0.0	2.4
17	16.5	28.0	21.0	78.0	0.0	0.0	0.0	0.9
18	16.0	27.5	21.2	79.7	0.6	0.6	1.2	7.0
19	17.0	28.4	21.5	73.7	0.0	0.0	0.0	4.9
20	16.5	29.3	20.4	79.0	0.0	0.0	0.0	3.5
21	15.5	29.0	21.6	76.0	0.0	0.0	0.0	7.3
22	16.0	28.5	21.6	77.7	0.0	0.0	0.0	4.1
23	15.6	29.8	22.0	75.0	0.0	0.0	0.0	6.0
24	16.0	28.0	21.4	77.7	0.0	0.0	0.0	4.4
25	16.5	27.5	21.1	79.7	0.0	0.0	0.0	1.0
26	15.6	29.5	22.0	76.7	0.0	0.0	0.0	3.3
27	15.5	28.0	21.4	78.0	0.0	0.0	0.0	5.2
28	15.0	27.5	20.6	79.0	0.0	0.0	0.0	5.3
29	14.5	28.0	21.2	72.7	0.0	0.0	0.0	5.6
30	15.5	27.5	21.5	79.3	0.0	0.0	0.0	3.7
31	15.5	26.3	20.8	85.3	0.4	0.0	0.4	2.9
Total:					25.1	34.9	60.0	105.0
Promedio:	16.1	26.1	20.4	81.8				

Abril	Temperatura (°C)			Hum. Rel.(%)	Precipitación (mm)			Brillo Sol.(h)
	Min.	Máx.	Med.		Día	Noche	Total	
1	15.5	29.5	21.3	75.7	0.0	0.0	0.0	4.2
2	17.0	28.3	21.2	79.0	0.0	0.0	0.0	2.6
3	17.5	26.1	21.6	84.7	5.9	98.8	104.7	0.9
4	15.0	26.6	20.5	88.0	0.8	5.2	6.0	3.5
5	17.0	29.0	21.8	79.3	0.0	0.0	0.0	6.3
6	17.5	27.5	21.5	82.0	0.0	1.0	1.0	3.2
7	17.0	23.0	19.5	95.0	0.1	0.8	0.9	0.5
8	16.5	29.5	20.8	80.3	0.0	1.0	1.0	3.9
9	15.1	30.0	21.6	74.0	0.0	0.0	0.0	6.1
10	15.5	29.5	21.4	72.3	0.0	0.0	0.0	6.2
11	15.0	28.5	20.6	76.7	0.0	0.0	0.0	3.6
12	14.5	29.0	21.4	73.7	0.0	0.0	0.0	4.0
13	16.0	28.6	21.5	76.3	0.0	0.0	0.0	7.7
14	15.6	28.5	22.2	78.3	0.0	0.0	0.0	5.2
15	16.5	27.0	21.5	83.3	0.0	0.0	0.0	1.5
16	16.6	26.6	19.7	87.0	101.8	33.4	135.2	2.5
17	17.5	25.5	19.8	87.3	0.0	0.0	0.0	0.9
18	15.0	27.5	20.8	85.7	0.7	0.7	1.4	0.1
19	16.5	23.5	19.8	92.3	2.0	0.0	2.0	1.1
20	16.4	25.0	20.4	86.3	0.0	0.0	0.0	2.4
21	15.5	26.5	20.5	85.7	0.0	0.0	0.0	3.4
22	17.5	30.5	22.2	77.0	0.0	0.0	0.0	1.5
23	16.5	28.6	21.7	82.7	1.3	11.0	12.3	1.7
24	18.5	27.5	21.4	85.3	0.0	0.0	0.0	5.9
25	17.0	30.5	22.7	79.0	0.0	7.0	7.0	1.4
26	17.5	26.4	21.1	84.0	0.0	0.0	0.0	6.7
27	16.0	28.5	22.2	79.3	0.0	0.0	0.0	5.8
28	17.0	31.0	23.0	75.0	0.0	0.0	0.0	4.7
29	16.0	29.5	22.0	77.0	0.0	0.0	0.0	2.6
30	16.5	29.0	21.3	83.0	0.7	0.4	1.1	0.2
31								
Total:					113.3	159.3	272.6	100.3
Promedio:	16.4	27.9	21.2	81.5				

Estación: Blonay
Año : 2014

Dpto: Norte de Santander
Mpio: Chinácota

Latitud : 7° 34' N
Longitud: 72° 37' W
Altitud: 1250 m

Mayo	Temperatura (°C)			Hum. Rel.(%)	Precipitación (mm)			Brillo Sol.(h)
	Min.	Máx.	Med.		Día	Noche	Total	
1	16.0	27.6	21.3	89.0	0.0	0.0	0.0	1.3
2	16.5	25.2	20.1	85.3	0.0	0.0	0.0	0.2
3	14.4	31.0	21.8	74.0	0.0	0.0	0.0	7.8
4	15.5	30.5	23.8	71.7	0.0	0.0	0.0	7.6
5	16.4	29.5	22.8	77.7	0.0	0.8	0.8	5.7
6	17.6	30.0	21.3	79.7	46.8	0.1	46.9	3.6
7	17.5	28.0	20.6	87.7	29.4	0.2	29.6	2.7
8	18.0	25.8	20.4	95.3	33.4	6.5	39.9	0.2
9	17.5	22.5	19.2	95.7	13.3	0.2	13.5	0.1
10	16.5	19.4	18.2	96.7	6.6	2.2	8.8	0.0
11	17.0	24.4	19.8	95.0	3.1	-0.0	3.1	1.1
12	16.5	27.2	21.7	82.7	0.7	22.3	23.0	4.5
13	17.5	27.5	21.5	86.0	0.0	0.0	0.0	4.5
14	17.0	27.0	21.3	87.3	0.0	0.0	0.0	1.8
15	16.4	26.0	21.4	89.3	2.9	0.0	2.9	0.7
16	16.5	25.8	20.6	89.0	3.0	0.0	3.0	2.3
17	17.5	25.6	21.2	89.0	4.0	0.0	4.0	2.7
18	18.0	27.5	20.8	86.7	0.0	0.0	0.0	3.9
19	15.7	28.5	21.0	79.7	0.0	0.0	0.0	2.4
20	15.0	30.0	21.3	78.0	0.0	0.0	0.0	5.9
21	15.5	26.5	20.0	94.3	0.4	0.3	0.7	1.6
22	17.5	28.6	21.9	80.0	1.2	0.0	1.2	2.9
23	15.5	29.5	22.0	78.7	0.0	0.0	0.0	5.4
24	16.0	30.0	22.4	74.3	0.0	0.0	0.0	8.4
25	14.4	30.5	21.6	71.3	0.0	0.0	0.0	8.2
26	16.0	28.8	22.4	79.0	0.0	1.1	1.1	5.0
27	17.0	23.5	19.4	89.0	0.4	0.0	0.4	0.1
28	16.2	28.0	20.5	79.3	0.0	0.0	0.0	2.1
29	17.0	28.2	22.0	77.0	0.0	0.0	0.0	3.5
30	16.0	28.5	21.2	83.0	1.6	0.8	2.4	3.4
31	17.0	31.0	22.4	78.3	0.0	0.0	0.0	8.6
Total:					146.8	34.5	181.3	108.2
Promedio:	16.5	27.5	21.2	83.9				

Junio	Temperatura (°C)			Hum. Rel.(%)	Precipitación (mm)			Brillo Sol.(h)
	Min.	Máx.	Med.		Día	Noche	Total	
1	15.5	26.5	21.0	81.3	0.0	0.0	0.0	2.1
2	17.0	24.5	20.1	89.7	1.7	0.0	1.7	0.2
3	16.5	30.0	21.8	77.3	0.0	0.0	0.0	7.4
4	16.0	31.5	21.8	71.3	0.0	0.0	0.0	9.4
5	15.5	29.0	21.8	76.7	0.0	0.0	0.0	6.2
6	15.0	30.0	21.6	78.0	0.0	0.0	0.0	2.9
7	18.0	25.5	20.7	90.0	8.8	0.1	8.9	1.5
8	17.0	23.5	19.4	88.3	0.0	0.0	0.0	0.5
9	15.0	28.0	21.6	82.3	0.0	0.0	0.0	3.6
10	16.6	28.4	21.6	80.3	1.8	0.0	1.8	3.7
11	16.5	27.8	20.6	80.3	0.0	0.0	0.0	0.5
12	16.0	29.0	21.4	80.7	0.0	0.0	0.0	5.3
13	15.5	28.0	21.9	79.7	0.0	0.0	0.0	2.9
14	16.0	23.5	18.8	95.3	8.7	-0.0	8.7	0.2
15	16.5	25.5	20.4	86.0	0.0	0.0	0.0	1.7
16	15.8	24.3	19.8	87.0	0.5	-0.0	0.5	1.8
17	14.6	26.2	20.3	74.7	0.0	0.0	0.0	0.9
18	15.5	30.5	20.8	69.7	0.0	0.0	0.0	6.0
19	15.0	29.2	21.4	75.7	0.0	0.0	0.0	3.6
20	16.0	25.6	19.6	92.7	8.5	-0.0	8.5	0.8
21	14.5	28.0	20.2	82.7	0.6	0.0	0.6	1.2
22	16.5	26.5	19.8	94.0	6.0	0.0	6.0	1.4
23	16.0	27.0	20.8	86.0	8.6	0.7	9.3	1.9
24	15.4	23.4	18.8	94.3	1.3	0.1	1.4	0.4
25	16.5	25.3	19.6	90.3	2.8	0.0	2.8	0.6
26	16.0	29.5	21.2	73.3	0.0	0.0	0.0	6.9
27	14.0	28.5	21.1	76.3	0.0	0.0	0.0	7.2
28	15.5	26.0	19.0	94.3	2.0	0.3	2.3	0.5
29	15.5	31.0	21.6	74.7	0.0	0.0	0.0	7.2
30	16.0	28.5	21.1	82.0	0.0	0.0	0.0	5.3
31								
Total:					51.3	1.2	52.5	93.8
Promedio:	15.8	27.3	20.7	82.8				

Estación: Blonay
Año : 2014

Dpto: Norte de Santander
Mpio: Chinácota

Latitud : 7° 34' N
Longitud: 72° 37' W
Altitud: 1250 m

Julio	Temperatura (°C)			Hum. Rel.(%)	Precipitación (mm)			Brillo Sol.(h)
	Min.	Máx.	Med.		Día	Noche	Total	
1	17.0	23.7	19.8	87.7	6.8	0.0	6.8	4.4
2	16.0	29.5	20.7	75.0	0.0	0.0	0.0	1.4
3	12.5	30.0	21.1	69.0	0.0	0.0	0.0	8.5
4	14.6	29.5	20.4	79.0	1.1	0.0	1.1	4.0
5	16.5	29.0	21.4	75.3	0.0	0.0	0.0	3.3
6	15.0	30.0	21.3	74.3	0.0	0.0	0.0	4.9
7	16.5	24.5	19.8	85.0	1.6	0.0	1.6	0.4
8	15.9	24.2	19.9	84.3	0.5	0.0	0.5	1.0
9	16.5	26.5	20.5	79.0	0.0	0.0	0.0	1.3
10	16.3	23.4	19.2	90.7	3.0	0.0	3.0	0.2
11	15.0	29.5	21.2	78.3	0.0	0.0	0.0	3.2
12	17.0	29.5	20.7	79.7	0.0	0.0	0.0	2.7
13	15.5	25.0	19.8	85.7	0.0	0.0	0.0	2.1
14	14.5	30.0	22.0	74.0	0.0	0.5	0.5	4.4
15	16.5	29.0	21.6	76.7	0.0	0.0	0.0	4.0
16	16.0	22.5	18.1	95.0	4.0	-0.0	4.0	0.1
17	14.3	29.0	22.2	69.3	0.0	0.0	0.0	6.6
18	14.6	28.9	21.2	78.3	0.0	0.0	0.0	7.4
19	16.0	29.8	21.7	73.0	0.0	0.0	0.0	6.9
20	15.6	28.5	20.8	81.3	0.2	0.0	0.2	2.4
21	14.5	28.5	21.0	75.7	0.0	0.0	0.0	4.1
22	15.0	30.0	21.1	67.0	0.0	0.0	0.0	6.8
23	14.3	29.5	21.8	72.3	0.0	0.2	0.2	2.7
24	16.5	29.0	21.6	76.7	0.0	0.0	0.0	3.5
25	15.0	31.5	22.5	64.3	0.0	0.0	0.0	8.4
26	15.5	27.4	20.6	88.3	4.4	0.0	4.4	2.9
27	15.0	24.5	19.7	82.7	0.4	0.0	0.4	0.4
28	14.8	32.0	22.8	68.3	0.0	0.6	0.6	8.6
29	16.0	27.5	20.8	81.7	1.2	0.0	1.2	3.5
30	15.0	29.5	21.6	73.3	0.0	0.8	0.8	5.8
31	17.0	31.5	22.4	74.3	0.0	0.0	0.0	7.9
Total:					23.2	2.1	25.3	123.8
Promedio:	15.5	28.2	20.9	77.9				

Agosto	Temperatura (°C)			Hum. Rel.(%)	Precipitación (mm)			Brillo Sol.(h)
	Min.	Máx.	Med.		Día	Noche	Total	
1	15.0	29.6	22.0	76.0	0.0	0.0	0.0	6.5
2	16.7	29.0	22.2	77.3	0.0	0.0	0.0	1.9
3	16.5	28.5	20.6	78.7	4.1	0.0	4.1	4.0
4	15.0	30.5	22.6	72.0	0.0	0.0	0.0	8.1
5	14.5	33.0	21.1	77.3	0.0	0.0	0.0	4.2
6	15.0	28.9	20.7	79.3	2.5	0.0	2.5	3.5
7	16.5	28.5	21.4	78.0	0.0	0.0	0.0	2.7
8	16.2	30.5	22.0	72.3	0.0	0.0	0.0	8.7
9	15.0	30.0	21.8	74.3	0.0	0.0	0.0	5.1
10	14.5	28.9	19.2	86.0	24.1	0.0	24.1	2.5
11	13.6	28.3	21.0	74.0	0.0	0.2	0.2	7.0
12	14.5	27.3	20.8	70.3	0.0	0.0	0.0	2.1
13	14.1	29.0	20.2	77.3	0.3	0.1	0.4	4.8
14	16.5	26.6	20.4	75.7	0.0	0.0	0.0	3.0
15	14.5	30.0	21.8	71.7	0.0	0.0	0.0	9.0
16	15.0	28.5	20.9	77.3	0.2	0.0	0.2	5.7
17	16.5	28.6	20.6	80.7	5.1	0.2	5.3	3.9
18	15.0	28.0	20.8	79.7	0.0	0.0	0.0	3.8
19	15.8	25.5	20.4	83.0	1.4	0.0	1.4	2.5
20	15.5	27.3	21.6	77.7	0.0	0.0	0.0	4.9
21	17.0	29.0	22.2	75.3	0.2	0.0	0.2	5.2
22	15.8	30.2	21.4	77.3	0.8	0.0	0.8	6.3
23	16.5	30.0	21.6	78.3	2.4	4.6	7.0	4.4
24	17.0	30.5	22.1	79.0	1.3	0.2	1.5	6.4
25	17.4	30.0	22.2	78.3	0.0	8.5	8.5	2.9
26	17.0	27.0	19.4	86.0	0.0	0.0	0.0	7.1
27	15.5	28.5	20.2	77.7	1.3	0.8	2.1	2.4
28	17.5	29.0	21.6	71.3	0.0	0.0	0.0	3.1
29	16.5	30.5	21.9	68.7	0.0	0.0	0.0	6.7
30	14.0	31.0	21.6	71.7	0.0	0.0	0.0	8.0
31	15.0	30.5	22.0	70.3	0.0	0.0	0.0	5.2
Total:					43.7	14.6	58.3	151.6
Promedio:	15.6	29.1	21.2	76.5				

Estación: Blonay
Año : 2014

Dpto: Norte de Santander
Mpio: Chinácota

Latitud : 7° 34' N
Longitud: 72° 37' W
Altitud: 1250 m

Septiembre	Temperatura (°C)			Hum. Rel.(%)	Precipitación (mm)			Brillo Sol.(h)
	Min.	Máx.	Med.		Día	Noche	Total	
1	15.0	30.5	22.2	73.0	0.0	0.0	0.0	6.3
2	16.5	31.0	22.8	72.0	0.3	0.0	0.3	2.8
3	17.0	26.3	20.4	89.0	0.6	0.0	0.6	1.2
4	15.0	32.5	22.7	68.0	0.0	0.0	0.0	8.2
5	16.0	34.0	23.5	66.0	0.0	1.8	1.8	8.6
6	16.5	30.0	22.1	74.7	0.0	0.0	0.0	4.3
7	17.0	31.0	22.6	60.3	0.0	0.0	0.0	6.9
8	16.0	32.5	22.8	66.7	0.0	0.0	0.0	8.7
9	17.5	29.5	22.1	75.3	0.0	0.0	0.0	6.3
10	16.5	28.0	21.2	75.7	0.3	0.0	0.3	1.5
11	16.4	26.2	21.2	76.3	0.7	1.6	2.3	0.1
12	16.5	29.5	20.8	77.0	0.3	1.3	1.6	1.0
13	16.3	30.0	21.4	73.0	0.0	0.0	0.0	3.0
14	15.5	28.0	20.8	77.3	0.2	0.0	0.2	0.6
15	17.0	27.5	21.6	73.3	0.0	0.0	0.0	2.0
16	14.5	30.4	23.0	65.3	0.0	0.6	0.6	6.8
17	15.5	27.4	20.0	88.7	2.7	2.2	4.9	1.9
18	16.4	27.5	20.0	82.0	2.6	0.0	2.6	2.9
19	15.0	30.0	21.9	74.0	0.0	0.0	0.0	6.7
20	16.5	30.8	21.7	78.0	2.4	0.0	2.4	4.6
21	16.0	27.5	20.4	79.3	2.3	0.0	2.3	1.2
22	17.5	31.0	22.5	76.7	0.8	0.0	0.8	7.2
23	17.6	30.5	22.6	73.7	0.0	0.1	0.1	5.7
24	17.0	32.0	21.8	77.3	1.4	0.0	1.4	5.2
25	16.0	29.5	21.3	79.3	3.4	0.0	3.4	6.5
26	16.5	29.0	21.6	81.3	0.2	0.1	0.3	4.3
27	18.2	29.5	21.7	72.7	0.0	0.0	0.0	2.2
28	15.1	33.0	23.0	61.7	0.0	0.0	0.0	4.0
29	16.0	31.5	22.9	63.3	0.0	0.0	0.0	6.5
30	15.0	32.5	22.8	67.7	0.0	0.0	0.0	8.6
31								
Total:					18.2	7.7	25.9	135.8
Promedio:	16.3	30.0	21.8	74.0				

Octubre	Temperatura (°C)			Hum. Rel.(%)	Precipitación (mm)			Brillo Sol.(h)
	Min.	Máx.	Med.		Día	Noche	Total	
1	16.0	28.0	20.0	81.0	2.7	0.0	2.7	1.8
2	15.0	28.6	19.9	79.0	2.3	0.0	2.3	3.1
3	15.0	29.0	21.7	80.0	0.0	0.0	0.0	3.0
4	15.5	29.5	21.1	79.0	7.2	7.0	14.2	4.3
5	17.5	29.0	21.7	79.0	0.1	5.9	6.0	6.4
6	16.5	27.5	21.0	82.0	1.0	2.8	3.8	2.5
7	17.0	27.0	21.0	78.7	0.0	0.0	0.0	0.8
8	17.0	28.0	21.0	80.3	28.7	55.8	84.5	2.9
9	17.0	23.0	20.2	92.7	1.1	23.7	24.8	4.6
10	17.5	25.0	20.4	83.3	1.5	0.0	1.5	0.4
11	17.0	25.5	21.0	84.0	0.0	0.8	0.8	2.0
12	17.5	28.0	21.1	81.3	0.0	0.0	0.0	2.3
13	16.0	28.5	21.0	80.3	2.2	0.0	2.2	4.9
14	17.0	28.0	22.1	75.7	0.0	0.3	0.3	4.4
15	16.0	27.5	21.0	79.7	0.0	0.0	0.0	2.4
16	16.5	29.5	21.1	80.3	19.7	0.0	19.7	6.2
17	16.5	27.5	21.4	81.0	0.5	0.0	0.5	2.7
18	17.0	27.0	21.2	80.3	0.7	6.5	7.2	1.0
19	16.5	27.5	20.8	80.3	0.0	0.0	0.0	2.7
20	17.5	24.4	20.5	87.0	0.0	0.0	0.0	0.3
21	17.0	29.0	22.4	76.3	0.0	0.0	0.0	8.3
22	16.0	28.0	20.5	80.3	1.9	0.0	1.9	4.8
23	15.1	31.0	21.2	76.7	0.0	0.0	0.0	8.8
24	18.0	28.5	22.4	78.0	0.0	0.0	0.0	4.5
25	17.5	27.5	21.0	82.3	4.7	0.8	5.5	3.1
26	16.8	28.5	20.9	82.0	3.6	19.6	23.2	4.9
27	17.0	26.5	21.0	85.7	0.7	0.0	0.7	3.1
28	16.5	26.0	21.4	83.0	0.0	0.0	0.0	1.6
29	16.0	27.5	21.4	81.3	1.5	0.0	1.5	5.3
30	16.5	27.0	21.3	82.7	0.0	0.0	0.0	2.0
31	17.0	28.5	21.9	78.3	0.0	0.0	0.0	6.3
Total:					80.1	123.2	203.3	111.4
Promedio:	16.6	27.6	21.1	81.0				

Estación: Blonay
Año : 2014

Dpto: Norte de Santander
Mpio: Chinácota

Latitud : 7° 34' N
Longitud: 72° 37' W
Altitud: 1250 m

Noviembre	Temperatura (°C)			Hum. Rel.(%)	Precipitación (mm)			Brillo Sol.(h)
	Min.	Máx.	Med.		Día	Noche	Total	
1	17.0	28.0	20.2	92.3	8.3	0.0	8.3	4.1
2	16.0	29.5	21.6	78.7	0.0	0.0	0.0	7.7
3	15.5	27.5	21.4	78.3	0.0	0.0	0.0	6.3
4	15.7	26.7	19.8	85.3	1.3	5.3	6.6	5.4
5	16.5	26.8	20.2	84.3	0.3	9.7	10.0	3.8
6	18.0	25.3	20.4	84.3	0.0	8.2	8.2	2.4
7	17.0	27.7	21.7	82.7	0.6	19.0	19.6	4.0
8	18.0	24.2	20.5	89.3	2.5	8.4	10.9	0.3
9	15.9	26.0	21.5	84.7	0.0	0.0	0.0	2.4
10	16.0	25.7	20.6	87.0	0.2	28.6	28.8	2.7
11	16.0	25.7	20.6	85.0	0.0	0.3	0.3	3.6
12	17.5	25.0	20.3	85.7	1.4	0.1	1.5	1.4
13	17.0	24.8	19.8	88.3	0.7	2.4	3.1	3.4
14	17.0	26.5	20.2	83.7	0.0	0.0	0.0	6.5
15	14.5	25.3	20.4	85.0	2.4	7.2	9.6	3.8
16	17.0	21.5	18.7	94.0	5.8	0.0	5.8	0.0
17	15.0	26.0	20.4	81.7	0.0	0.0	0.0	6.2
18	15.5	28.0	20.6	80.7	5.4	1.0	6.4	6.3
19	16.5	25.7	20.4	84.7	0.0	0.0	0.0	3.6
20	17.0	22.8	19.2	94.3	4.8	0.0	4.8	0.0
21	16.2	25.5	19.8	85.7	36.4	4.6	41.0	4.1
22	16.5	25.5	19.2	93.0	4.8	0.0	4.8	3.3
23	16.0	28.0	20.4	82.3	0.0	0.0	0.0	2.5
24	15.5	25.8	20.2	87.0	0.0	0.0	0.0	3.0
25	15.0	25.5	20.0	84.0	0.0	0.0	0.0	3.0
26	16.0	26.0	20.5	86.0	5.8	0.1	5.9	3.0
27	15.5	26.0	20.2	87.3	27.5	0.0	27.5	3.1
28	15.0	27.5	21.2	79.7	0.0	0.0	0.0	7.5
29	15.5	28.0	20.6	81.7	0.0	0.0	0.0	7.1
30	16.6	24.5	20.0	86.3	0.3	0.0	0.3	0.6
31								
Total:					108.5	94.9	203.4	111.1
Promedio:	16.2	26.0	20.4	85.4				

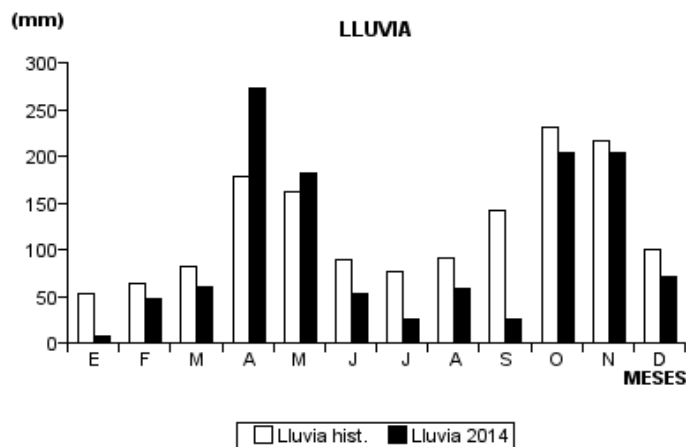
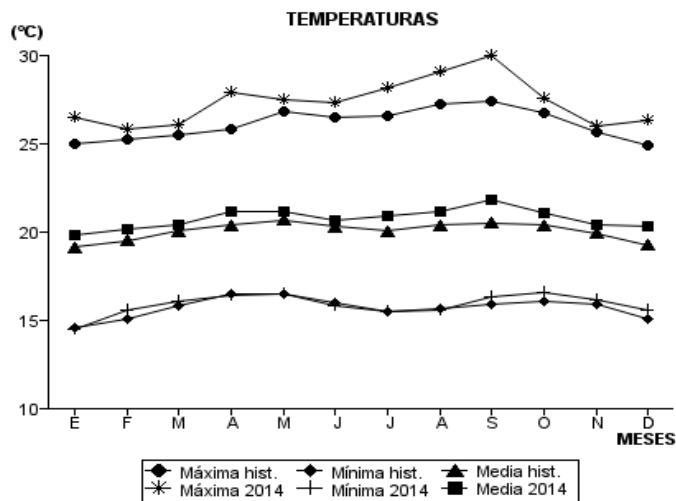
Diciembre	Temperatura (°C)			Hum. Rel.(%)	Precipitación (mm)			Brillo Sol.(h)
	Min.	Máx.	Med.		Día	Noche	Total	
1	16.0	26.0	20.2	85.0	0.3	0.0	0.3	1.6
2	16.0	27.5	20.8	84.0	0.0	0.0	0.0	4.2
3	15.5	29.0	20.8	81.0	0.0	0.0	0.0	3.3
4	15.5	28.0	21.4	80.0	0.0	0.0	0.0	8.5
5	17.0	22.5	19.2	90.0	0.0	0.0	0.0	0.2
6	16.5	23.0	18.8	90.3	1.4	0.0	1.4	1.0
7	16.0	25.4	20.5	85.7	8.2	44.6	52.8	3.1
8	15.0	26.0	20.2	89.0	0.0	0.0	0.0	1.0
9	16.0	24.0	19.8	85.0	0.0	0.0	0.0	0.4
10	16.0	27.5	20.7	79.3	0.0	0.0	0.0	6.2
11	16.4	24.0	19.2	87.7	0.3	0.0	0.3	1.0
12	16.5	28.0	21.2	78.3	0.0	0.0	0.0	7.0
13	16.5	25.0	20.6	87.7	0.0	14.1	14.1	3.3
14	18.0	26.5	20.8	85.3	0.0	0.0	0.0	3.7
15	17.0	23.0	19.8	90.0	0.0	0.0	0.0	1.2
16	16.0	25.5	21.4	84.7	0.0	0.0	0.0	2.1
17	15.5	28.0	21.0	79.0	0.0	0.0	0.0	8.4
18	14.0	28.0	20.5	79.7	0.3	0.0	0.3	5.5
19	15.0	26.5	20.4	83.3	0.0	0.0	0.0	4.8
20	15.0	26.0	20.0	85.7	0.0	0.0	0.0	4.2
21	17.5	26.0	21.0	78.7	0.0	0.0	0.0	6.1
22	13.0	28.0	19.2	79.3	0.0	0.0	0.0	8.5
23	14.0	29.0	20.6	78.0	0.0	0.0	0.0	8.6
24	15.5	27.0	21.2	79.7	0.0	0.0	0.0	6.9
25	15.0	26.5	21.0	80.7	0.0	0.0	0.0	4.8
26	14.0	27.5	19.8	77.7	0.0	0.0	0.0	8.4
27	14.5	28.0	20.8	76.3	0.0	0.0	0.0	6.3
28	15.5	28.0	21.1	79.7	0.0	0.0	0.0	4.7
29	14.5	27.0	20.3	80.7	0.0	0.0	0.0	5.9
30	14.5	23.7	18.2	86.3	0.9	0.3	1.2	1.2
31	15.5	26.0	19.4	81.3	0.0	0.0	0.0	3.7
Total:					11.4	59.0	70.4	135.8
Promedio:	15.6	26.3	20.3	82.9				

Estación: Blonay
Año : 2014

Dpto: Norte de Santander
Mpio: Chinácota

Latitud : 7° 34' N
Longitud: 72° 37' W
Altitud: 1250 m

MES	TEMPERATURA (°C)					PRECIPITACIÓN			
	Mín. Med.	Máx. Med.	Media	Max. Abs.	Mín. Abs.	Hum. Rel.(%)	Total mm.	Dias Lluvia	Brillo Sol.(h)
Enero	14.5	26.5	19.8	28.0	11.0	78.4	6.4	4	148.1
Febrero	15.6	25.8	20.2	31.5	13.0	79.0	48.1	12	93.6
Marzo	16.1	26.1	20.4	29.8	14.5	81.8	60.0	13	105.0
Abril	16.4	27.9	21.2	31.0	14.5	81.5	272.6	11	100.3
Mayo	16.5	27.5	21.2	31.0	14.4	83.9	181.3	16	108.2
Junio	15.8	27.3	20.7	31.5	14.0	82.8	52.5	12	93.8
Julio	15.5	28.2	20.9	32.0	12.5	77.9	25.3	14	123.8
Agosto	15.6	29.1	21.2	33.0	13.6	76.5	58.3	14	151.6
Septiembre	16.3	30.0	21.8	34.0	14.5	74.0	25.9	17	135.8
Octubre	16.6	27.6	21.1	31.0	15.0	81.0	203.3	19	111.4
Noviembre	16.2	26.0	20.4	29.5	14.5	85.4	203.4	19	111.1
Diciembre	15.6	26.3	20.3	29.0	13.0	82.9	70.4	7	135.8
Promedio:	15.9	27.4	20.8			80.4			
Absoluta:				34.0	11.0				
Total:							1207.5	158	1418.5



Estación: Gabriel María Barriga
Año : 2014

Dpto: Norte de Santander
Mpio: Convención

Latitud : 8° 25' N
Longitud: 73° 20' W
Altitud: 1261 m

Enero	Temperatura (°C)			Hum. Rel.(%)	Precipitación (mm)			Brillo Sol.(h)
	Min.	Máx.	Med.		Día	Noche	Total	
1	16.0	18.2	17.6	95.0	0.0	0.0	0.0	0.0
2	15.0	22.4	18.5	88.0	0.0	0.0	0.0	2.4
3	16.2	22.0	19.5	86.7	0.0	0.0	0.0	1.0
4	17.4	20.4	19.4	88.0	0.0	0.0	0.0	0.1
5	17.5	23.4	20.1	84.0	0.0	0.0	0.0	3.1
6	18.0	22.8	19.2	87.7	0.0	0.0	0.0	1.6
7	16.6	22.6	19.6	87.3	0.0	3.5	3.5	1.8
8	16.2	22.8	19.0	90.7	0.0	0.0	0.0	3.2
9	15.0	20.0	17.5	90.0	0.0	0.0	0.0	0.8
10	13.6	23.2	18.6	82.0	0.0	0.0	0.0	7.4
11	13.0	22.8	18.6	80.0	0.0	0.0	0.0	5.8
12	14.8	22.6	19.2	83.3	0.0	0.0	0.0	3.5
13	16.0	22.2	18.8	86.3	0.0	0.0	0.0	1.8
14	15.8	23.0	19.4	85.3	0.0	0.0	0.0	3.4
15	16.0	24.0	19.7	83.3	0.0	0.0	0.0	5.8
16	17.0	24.2	20.0	82.3	0.0	0.0	0.0	6.3
17	16.4	24.0	20.0	83.0	0.0	0.0	0.0	4.1
18	15.8	23.2	19.4	88.3	0.0	0.0	0.0	1.4
19	17.4	25.4	21.2	80.0	0.0	0.0	0.0	6.5
20	17.8	25.2	20.4	83.0	0.0	0.0	0.0	5.5
21	16.0	23.8	20.2	79.7	0.0	0.0	0.0	3.6
22	16.6	23.6	19.3	86.0	0.0	0.0	0.0	1.7
23	16.0	21.2	18.5	88.0	0.0	0.0	0.0	0.3
24	15.2	23.8	19.9	80.0	0.0	4.4	4.4	4.7
25	16.8	22.8	18.4	87.0	0.0	0.0	0.0	3.2
26	16.6	24.8	18.8	85.0	0.0	0.0	0.0	6.5
27	16.0	22.5	19.2	81.0	0.0	0.0	0.0	3.0
28	15.2	23.6	18.8	85.0	0.0	0.0	0.0	2.2
29	16.0	21.8	18.8	84.7	0.0	0.0	0.0	1.6
30	15.7	22.8	18.6	82.7	0.0	0.0	0.0	3.5
31	15.0	17.8	16.6	91.3	0.0	0.0	0.0	0.0
Total:					0.0	7.9	7.9	95.8
Promedio:	16.0	22.7	19.1	85.3				

Febrero	Temperatura (°C)			Hum. Rel.(%)	Precipitación (mm)			Brillo Sol.(h)
	Min.	Máx.	Med.		Día	Noche	Total	
1	14.2	22.6	19.0	81.7	0.0	0.0	0.0	4.5
2	16.0	24.8	20.2	76.7	0.0	0.0	0.0	5.4
3	17.0	23.8	19.9	81.3	0.0	0.0	0.0	3.9
4	16.6	23.0	19.1	81.7	0.0	0.0	0.0	3.4
5	15.6	23.4	18.4	77.3	0.0	0.0	0.0	4.9
6	15.4	23.8	19.0	76.7	0.0	0.0	0.0	3.8
7	16.0	20.6	18.6	82.7	0.0	0.0	0.0	0.2
8	15.8	23.2	19.4	81.7	0.0	0.0	0.0	1.2
9	17.0	25.8	21.0	72.7	0.0	0.0	0.0	5.2
10	17.2	25.2	20.7	75.3	0.0	0.0	0.0	4.8
11	17.5	25.8	21.2	69.0	0.0	0.0	0.0	6.9
12	17.0	25.6	20.9	69.7	0.0	0.0	0.0	6.8
13	17.2	27.8	22.4	65.3	0.0	0.0	0.0	7.1
14	17.4	26.8	21.5	70.7	0.0	0.0	0.0	6.0
15	17.6	27.6	21.4	67.3	0.0	0.0	0.0	6.6
16	17.0	26.0	20.6	68.0	0.0	0.2	0.2	5.9
17	16.8	24.6	19.4	72.7	0.0	0.0	0.0	4.1
18	14.8	20.4	16.6	79.0	0.0	0.0	0.0	0.4
19	14.6	21.8	18.2	81.7	0.0	0.0	0.0	0.8
20	16.0	22.4	17.2	90.7	0.0	0.0	0.0	1.9
21	15.8	23.0	18.8	82.3	0.0	0.0	0.0	1.6
22	16.2	23.8	19.1	77.0	0.0	0.4	0.4	3.3
23	16.4	22.0	18.2	88.0	2.5	0.0	2.5	1.1
24	16.0	21.2	19.1	83.7	0.0	0.0	0.0	0.2
25	16.2	23.2	19.4	85.0	0.0	0.0	0.0	1.7
26	17.0	24.0	20.3	77.3	0.0	0.0	0.0	4.2
27	17.8	26.4	21.6	72.3	0.0	9.4	9.4	4.3
28	17.6	24.6	20.8	83.0	0.0	9.0	9.0	1.3
29								
30								
31								
Total:					2.5	19.0	21.5	101.5
Promedio:	16.4	24.0	19.7	77.5				

Estación: Gabriel María Barriga
Año : 2014

Dpto: Norte de Santander
Mpio: Convención

Latitud : 8° 25' N
Longitud: 73° 20' W
Altitud: 1261 m

Marzo	Temperatura (°C)			Hum. Rel.(%)	Precipitación (mm)			Brillo Sol.(h)
	Min.	Máx.	Med.		Día	Noche	Total	
1	15.5	22.6	19.0	86.0	0.0	0.0	0.0	0.7
2	16.2	22.5	18.8	78.7	0.0	0.0	0.0	4.7
3	15.6	23.7	18.5	75.0	0.0	0.0	0.0	6.4
4	16.2	24.0	18.8	77.7	0.0	0.0	0.0	3.8
5	15.2	25.2	20.5	75.0	0.0	0.0	0.0	3.3
6	17.4	26.0	20.6	76.0	0.0	0.0	0.0	3.8
7	18.0	25.8	20.9	81.0	0.8	30.7	31.5	1.9
8	18.2	23.0	20.5	83.7	0.3	43.5	43.8	0.1
9	16.5	23.2	18.2	83.7	0.0	0.0	0.0	2.1
10	14.4	22.6	17.7	74.7	0.0	0.0	0.0	6.1
11	15.2	23.4	18.8	77.3	0.0	0.0	0.0	4.0
12	16.2	25.0	20.1	74.0	0.0	0.0	0.0	4.1
13	16.4	26.9	21.9	71.3	0.0	0.0	0.0	6.2
14	16.8	23.3	19.7	77.0	0.0	0.3	0.3	2.6
15	16.0	22.2	19.3	77.0	0.0	0.0	0.0	0.8
16	15.4	23.0	19.2	79.7	0.0	0.0	0.0	0.9
17	16.0	25.0	19.5	75.7	0.0	0.0	0.0	3.8
18	17.2	25.5	21.3	79.0	0.0	0.0	0.0	1.6
19	18.0	25.8	21.9	76.0	0.0	0.0	0.0	4.3
20	18.5	26.0	21.5	80.7	0.0	0.0	0.0	3.1
21	18.2	24.5	21.5	81.0	0.0	0.0	0.0	4.5
22	17.5	25.5	21.5	77.7	0.0	0.0	0.0	3.9
23	17.2	26.9	21.2	78.3	0.0	0.0	0.0	4.4
24	17.5	26.4	22.0	79.7	0.0	0.0	0.0	4.6
25	17.5	26.6	22.4	78.0	0.0	0.0	0.0	3.0
26	18.1	26.0	21.4	81.7	0.0	20.6	20.6	5.2
27	15.4	21.0	18.8	90.0	0.0	0.0	0.0	0.7
28	16.9	22.4	19.5	87.0	0.0	0.0	0.0	0.9
29	16.5	23.6	20.1	78.0	0.0	0.0	0.0	5.0
30	16.0	25.7	20.0	78.7	0.0	0.0	0.0	5.1
31	15.3	24.8	20.4	74.3	0.0	0.0	0.0	5.3
Total:					1.1	95.1	96.2	106.9
Promedio:	16.6	24.5	20.2	78.8				

Abril	Temperatura (°C)			Hum. Rel.(%)	Precipitación (mm)			Brillo Sol.(h)
	Min.	Máx.	Med.		Día	Noche	Total	
1	16.2	23.6	20.1	80.0	0.0	0.0	0.0	4.1
2	16.6	24.2	21.0	82.7	0.0	0.0	0.0	1.8
3	17.0	25.2	21.0	83.0	0.0	1.4	1.4	1.9
4	17.5	24.8	21.0	86.0	1.9	0.0	1.9	2.8
5	17.6	24.2	21.0	85.7	0.0	0.0	0.0	0.5
6	18.5	24.5	21.4	84.7	0.0	0.0	0.0	4.3
7	18.2	26.5	22.3	79.7	0.0	0.0	0.0	6.6
8	16.5	26.8	22.1	78.3	0.0	0.0	0.0	4.9
9	18.5	26.0	22.2	79.7	0.0	1.2	1.2	5.2
10	17.0	26.5	21.7	77.3	0.0	0.0	0.0	7.0
11	17.5	24.2	20.9	80.7	0.0	0.0	0.0	3.2
12	16.9	25.0	21.0	77.3	0.0	0.0	0.0	4.2
13	17.9	25.5	21.4	84.3	0.0	0.0	0.0	4.3
14	17.6	26.5	20.8	79.7	0.0	0.0	0.0	3.9
15	18.0	26.5	21.8	79.7	0.0	2.9	2.9	0.0
16	17.5	24.5	20.3	81.0	0.0	40.1	40.1	0.0
17	17.0	23.5	20.2	87.0	1.5	0.0	1.5	0.6
18	18.0	24.5	20.0	88.3	0.0	0.0	0.0	2.6
19	17.5	25.0	20.6	86.0	0.0	0.0	0.0	2.3
20	17.0	24.6	20.4	87.0	0.0	0.0	0.0	3.4
21	18.0	25.5	21.5	84.7	0.0	0.0	0.0	3.9
22	17.0	24.9	21.0	87.0	0.0	0.0	0.0	1.2
23	17.2	25.6	20.8	84.3	0.9	17.9	18.8	3.1
24	17.4	22.7	20.4	88.0	0.0	0.0	0.0	0.1
25	16.6	25.0	21.0	87.0	2.6	0.0	2.6	4.0
26	17.6	24.5	19.6	85.3	9.2	0.2	9.4	1.8
27	16.2	25.4	21.0	84.7	0.0	0.0	0.0	5.4
28	18.9	27.0	22.0	81.7	11.9	0.1	12.0	8.3
29	17.0	26.7	22.2	81.3	0.0	0.0	0.0	5.2
30	17.6	24.4	21.2	87.0	0.0	0.9	0.9	2.2
31								
Total:					28.0	64.7	92.7	98.8
Promedio:	17.4	25.1	21.1	83.3				

Estación: Gabriel María Barriga
Año : 2014

Dpto: Norte de Santander
Mpio: Convención

Latitud : 8° 25' N
Longitud: 73° 20' W
Altitud: 1261 m

Mayo	Temperatura (°C)			Hum. Rel.(%)	Precipitación (mm)			Brillo Sol.(h)
	Min.	Máx.	Med.		Día	Noche	Total	
1	17.3	24.0	20.2	86.3	1.5	0.0	1.5	4.2
2	17.5	21.6	19.8	89.7	0.0	0.0	0.0	0.0
3	17.4	25.5	20.6	84.0	17.7	0.0	17.7	6.4
4	17.5	26.3	20.7	79.7	15.3	3.8	19.1	4.4
5	17.6	25.6	21.7	84.7	0.0	0.0	0.0	4.5
6	17.7	26.4	20.9	82.7	1.5	0.9	2.4	5.7
7	17.5	24.2	20.6	86.7	8.6	13.4	22.0	1.0
8	17.3	24.5	21.0	88.3	0.8	0.3	1.1	3.8
9	17.2	23.5	19.6	86.0	2.4	2.6	5.0	0.7
10	16.5	23.7	19.8	87.3	0.0	2.8	2.8	5.5
11	16.5	24.2	20.0	83.0	0.0	0.0	0.0	6.8
12	17.5	25.5	20.5	84.0	3.7	0.0	3.7	3.3
13	17.7	22.5	20.5	89.0	0.0	0.0	0.0	0.1
14	17.6	25.2	21.5	86.7	0.0	0.0	0.0	2.6
15	19.0	24.5	21.2	85.7	0.0	0.0	0.0	1.5
16	17.6	25.1	21.2	85.7	0.0	0.0	0.0	4.5
17	18.6	22.4	20.5	90.7	0.0	0.0	0.0	0.3
18	17.6	24.5	21.0	88.3	0.0	0.0	0.0	2.2
19	16.5	26.9	21.0	84.0	8.1	0.0	8.1	5.9
20	17.6	24.0	20.0	87.3	0.0	0.0	0.0	1.1
21	16.5	24.6	19.8	84.3	6.6	4.6	11.2	1.7
22	17.0	23.0	20.4	90.0	0.0	0.0	0.0	0.5
23	18.9	23.9	20.9	86.0	0.0	0.0	0.0	0.8
24	16.3	24.3	21.0	84.7	0.0	0.0	0.0	2.4
25	17.3	26.0	21.8	82.3	0.0	0.0	0.0	7.4
26	17.4	24.9	21.4	82.7	0.0	0.0	0.0	4.9
27	18.0	24.7	20.7	84.0	0.0	0.0	0.0	1.3
28	16.9	24.6	20.7	74.3	0.0	0.0	0.0	2.5
29	18.0	25.6	21.1	84.0	0.0	0.2	0.2	2.1
30	18.2	23.7	20.4	88.7	5.5	0.0	5.5	3.8
31	17.4	25.6	21.5	82.0	0.0	0.0	0.0	6.6
Total:					71.7	28.6	100.3	98.5
Promedio:	17.5	24.5	20.7	85.3				

Junio	Temperatura (°C)			Hum. Rel.(%)	Precipitación (mm)			Brillo Sol.(h)
	Min.	Máx.	Med.		Día	Noche	Total	
1	17.6	26.6	22.1	79.7	0.0	0.0	0.0	6.6
2	18.5	23.8	21.3	85.3	0.0	0.0	0.0	0.5
3	16.2	25.3	21.6	80.0	0.0	0.0	0.0	7.6
4	17.2	25.6	21.7	77.7	0.0	0.0	0.0	8.6
5	18.7	24.1	21.5	81.7	0.0	0.0	0.0	3.6
6	17.6	26.3	22.4	75.7	0.0	0.0	0.0	8.4
7	17.5	24.3	21.5	85.7	0.0	2.1	2.1	0.3
8	18.0	23.5	20.1	88.3	0.0	0.0	0.0	0.4
9	15.4	25.6	21.7	80.3	0.0	0.3	0.3	3.6
10	17.0	25.3	21.0	82.7	0.0	0.0	0.0	4.7
11	16.6	23.5	20.2	85.7	0.0	0.0	0.0	1.7
12	15.2	26.3	21.3	74.0	0.0	0.0	0.0	8.9
13	16.0	24.5	20.8	82.0	0.0	0.0	0.0	5.7
14	16.2	24.3	20.2	85.0	0.0	0.0	0.0	4.6
15	16.0	23.8	20.3	84.3	0.0	0.0	0.0	4.6
16	15.2	26.6	21.4	69.3	0.0	0.0	0.0	8.6
17	16.2	27.6	22.2	64.3	0.0	0.0	0.0	5.9
18	16.0	26.6	21.5	72.0	0.0	0.0	0.0	7.5
19	15.5	26.0	21.6	72.3	0.0	0.0	0.0	6.8
20	16.5	26.5	22.0	73.3	0.0	0.0	0.0	5.3
21	15.8	27.6	21.4	79.7	0.8	1.5	2.3	8.1
22	16.5	26.5	21.8	77.3	0.0	6.4	6.4	9.7
23	16.2	25.2	20.7	78.0	0.0	0.8	0.8	3.8
24	16.7	24.2	20.7	81.0	0.0	0.3	0.3	0.2
25	15.6	22.4	19.2	91.3	0.0	0.0	0.0	1.3
26	15.0	25.6	21.0	74.3	0.0	0.0	0.0	10.2
27	17.5	24.6	20.9	82.7	0.0	0.0	0.0	4.5
28	17.9	25.6	21.0	82.3	0.0	0.7	0.7	1.5
29	17.0	25.0	21.4	80.3	0.0	0.0	0.0	4.7
30	16.0	26.0	22.0	79.0	0.0	0.0	0.0	6.5
31								
Total:					0.8	12.1	12.9	154.4
Promedio:	16.6	25.3	21.2	79.5				

Estación: Gabriel María Barriga
Año : 2014

Dpto: Norte de Santander
Mpio: Convención

Latitud : 8° 25' N
Longitud: 73° 20' W
Altitud: 1261 m

Julio	Temperatura (°C)			Hum. Rel.(%)	Precipitación (mm)			Brillo Sol.(h)
	Min.	Máx.	Med.		Día	Noche	Total	
1	17.0	27.2	22.6	74.0	0.0	0.0	0.0	3.8
2	16.2	27.1	21.5	71.3	0.0	0.0	0.0	9.6
3	15.4	26.5	21.8	75.0	0.0	0.0	0.0	7.7
4	17.0	26.7	22.0	77.3	0.0	0.2	0.2	7.5
5	17.6	24.7	21.1	81.0	0.0	0.0	0.0	2.7
6	17.4	25.8	20.9	77.0	0.0	0.0	0.0	6.3
7	17.0	28.2	21.5	76.7	0.0	0.0	0.0	6.2
8	16.5	27.0	20.6	72.3	0.0	0.0	0.0	8.6
9	16.6	26.0	21.2	75.0	0.0	0.0	0.0	5.4
10	17.0	26.8	21.6	70.3	0.0	0.0	0.0	8.0
11	17.8	25.8	21.5	72.7	0.0	1.6	1.6	5.5
12	17.0	25.7	21.0	69.3	0.0	0.0	0.0	5.2
13	16.2	29.6	22.2	61.7	0.0	0.0	0.0	7.3
14	16.0	27.8	22.3	72.3	0.0	4.1	4.1	8.9
15	16.4	27.7	21.4	67.0	0.0	0.0	0.0	6.8
16	16.7	27.8	22.7	64.0	0.0	0.0	0.0	8.5
17	16.0	28.0	22.5	61.0	0.0	0.0	0.0	10.3
18	16.6	28.2	22.8	63.0	0.0	0.0	0.0	6.6
19	15.6	28.0	22.2	66.0	0.0	0.0	0.0	10.2
20	16.7	29.2	22.8	61.7	0.0	0.0	0.0	7.4
21	16.4	28.2	22.9	64.3	0.0	1.0	1.0	9.5
22	15.6	28.6	23.0	51.7	0.0	0.0	0.0	10.4
23	17.2	28.4	22.6	66.3	0.0	0.0	0.0	8.0
24	18.2	27.3	23.0	69.0	0.0	0.0	0.0	10.2
25	16.2	27.1	22.6	70.0	0.0	0.0	0.0	8.6
26	17.7	25.6	20.9	77.3	0.0	0.0	0.0	3.6
27	17.0	26.0	21.0	74.3	0.0	0.0	0.0	9.2
28	16.0	27.4	22.2	68.7	0.0	0.0	0.0	4.3
29	16.5	27.3	21.6	68.0	0.0	0.0	0.0	4.2
30	16.1	28.3	22.3	62.7	0.0	0.0	0.0	9.9
31	17.4	28.4	23.4	61.3	0.0	0.0	0.0	7.2
Total:					0.0	6.9	6.9	227.6
Promedio:	16.7	27.3	22.0	69.1				

Agosto	Temperatura (°C)			Hum. Rel.(%)	Precipitación (mm)			Brillo Sol.(h)
	Min.	Máx.	Med.		Día	Noche	Total	
1	18.0	27.6	22.8	67.3	0.0	0.0	0.0	4.4
2	17.6	26.5	21.8	71.7	0.0	0.0	0.0	3.7
3	16.8	27.5	22.2	70.7	7.8	15.4	23.2	4.6
4	16.0	26.4	21.5	79.3	0.0	0.0	0.0	8.7
5	17.4	27.5	22.0	72.3	0.0	0.5	0.5	2.5
6	17.6	25.4	21.4	80.3	0.0	0.0	0.0	4.6
7	16.2	26.9	22.1	72.0	0.0	0.0	0.0	6.7
8	18.2	26.2	22.0	77.0	0.0	0.1	0.1	3.8
9	16.8	26.5	22.4	69.0	0.0	8.3	8.3	6.3
10	16.0	25.8	19.1	78.7	22.2	0.1	22.3	5.3
11	15.3	25.6	21.2	73.0	0.0	0.0	0.0	8.1
12	18.4	27.0	22.2	75.0	0.0	0.0	0.0	6.3
13	15.7	26.0	21.6	75.3	0.0	2.2	2.2	6.8
14	17.4	25.4	20.8	73.3	0.0	0.0	0.0	7.9
15	15.0	27.0	20.8	75.7	0.0	0.0	0.0	10.6
16	17.0	27.2	21.2	79.0	0.0	0.7	0.7	8.6
17	16.2	26.6	19.8	82.3	0.5	0.8	1.3	8.7
18	16.5	27.2	21.2	75.0	0.0	0.3	0.3	6.2
19	17.7	27.0	21.4	74.3	0.0	0.0	0.0	5.6
20	17.3	26.8	21.2	66.3	0.0	0.0	0.0	5.6
21	17.6	25.7	21.6	80.3	0.0	0.7	0.7	4.8
22	17.7	25.5	20.8	84.0	6.0	1.0	7.0	2.8
23	18.2	25.6	20.7	80.3	29.0	6.8	35.8	3.5
24	16.8	26.2	20.2	83.0	0.8	3.7	4.5	4.4
25	17.4	26.0	20.8	79.0	24.0	0.1	24.1	5.3
26	17.4	25.3	20.5	76.0	0.0	0.0	0.0	0.4
27	16.0	26.4	21.0	78.0	0.0	35.9	35.9	6.3
28	17.0	25.5	19.6	84.0	2.0	0.0	2.0	1.7
29	17.2	26.8	20.6	77.0	0.0	0.0	0.0	8.0
30	14.7	27.3	21.7	74.7	0.0	0.0	0.0	10.5
31	15.6	26.6	21.8	79.7	0.0	0.0	0.0	7.9
Total:					92.3	76.6	168.9	180.6
Promedio:	16.9	26.4	21.2	76.2				

Estación: Gabriel María Barriga
Año : 2014

Dpto: Norte de Santander
Mpio: Convención

Latitud : 8° 25' N
Longitud: 73° 20' W
Altitud: 1261 m

Septiembre	Temperatura (°C)			Hum. Rel.(%)	Precipitación (mm)			Brillo Sol.(h)
	Min.	Máx.	Med.		Día	Noche	Total	
1	18.0	27.5	22.0	80.7	0.0	0.0	0.0	6.2
2	18.6	25.0	21.8	81.0	0.0	14.5	14.5	2.9
3	16.0	24.6	20.1	82.3	0.0	0.0	0.0	5.2
4	16.1	26.0	21.7	79.0	0.0	0.0	0.0	7.8
5	19.2	26.4	22.3	79.0	0.0	4.3	4.3	6.9
6	16.8	25.0	21.3	83.7	0.0	0.0	0.0	6.3
7	16.2	26.5	20.5	79.0	0.0	0.0	0.0	5.4
8	16.0	27.2	21.5	74.3	0.0	0.0	0.0	10.2
9	16.2	27.5	22.2	76.0	0.0	0.0	0.0	7.0
10	17.0	23.7	21.2	85.0	0.0	0.0	0.0	0.3
11	18.0	23.8	20.6	84.0	0.0	0.0	0.0	1.1
12	16.3	24.5	21.0	82.7	1.1	5.6	6.7	3.7
13	16.6	24.6	20.5	86.0	0.0	0.1	0.1	5.6
14	17.6	24.9	19.7	86.7	21.0	1.4	22.4	1.9
15	16.0	24.5	20.6	83.7	0.0	0.0	0.0	6.6
16	16.1	25.5	21.4	79.0	0.0	9.9	9.9	4.7
17	16.0	26.2	21.0	76.3	0.0	0.4	0.4	7.1
18	17.6	25.7	20.6	84.7	2.3	0.0	2.3	3.4
19	16.8	26.2	21.0	79.0	0.0	2.8	2.8	5.1
20	17.8	25.2	20.0	87.0	0.3	0.0	0.3	2.3
21	17.2	25.3	20.5	85.7	5.4	0.5	5.9	2.5
22	16.4	26.4	20.8	78.3	24.5	11.5	36.0	4.9
23	16.9	24.8	20.8	81.7	0.1	0.4	0.5	6.1
24	17.4	27.0	19.8	80.7	8.7	5.7	14.4	5.0
25	16.4	25.7	21.0	79.3	1.3	11.4	12.7	5.7
26	17.2	25.9	21.0	79.7	5.7	9.1	14.8	4.3
27	15.6	25.2	20.2	84.7	7.4	0.0	7.4	6.5
28	16.0	25.4	20.3	82.7	1.0	0.0	1.0	4.5
29	16.9	27.4	21.8	73.0	0.0	0.0	0.0	8.7
30	15.5	26.5	21.5	73.0	0.0	0.0	0.0	9.6
31								
Total:					78.8	77.6	156.4	157.5
Promedio:	16.8	25.7	21.0	80.9				

Octubre	Temperatura (°C)			Hum. Rel.(%)	Precipitación (mm)			Brillo Sol.(h)
	Min.	Máx.	Med.		Día	Noche	Total	
1	15.8	26.8	22.2	68.3	0.0	0.0	0.0	8.0
2	16.8	26.0	21.8	74.0	0.0	0.0	0.0	8.4
3	15.7	24.6	20.8	82.7	0.0	0.6	0.6	7.2
4	18.0	24.5	20.8	83.3	0.0	0.0	0.0	4.1
5	18.0	25.4	20.1	84.3	7.6	2.6	10.2	4.3
6	16.7	23.5	19.2	87.7	12.1	1.5	13.6	3.5
7	17.0	25.0	20.2	87.0	8.5	4.2	12.7	3.1
8	18.0	24.5	20.1	84.0	36.4	63.8	100.2	4.3
9	16.2	20.1	18.6	84.3	0.0	0.0	0.0	0.0
10	16.8	23.0	20.0	84.7	0.0	0.0	0.0	1.3
11	17.6	24.5	20.6	84.7	2.3	1.4	3.7	3.6
12	16.5	23.5	20.2	85.0	0.0	0.0	0.0	3.0
13	16.2	24.5	20.7	81.0	4.0	2.9	6.9	4.3
14	17.5	23.2	19.2	85.7	3.1	0.0	3.1	0.6
15	17.0	25.0	20.2	83.3	19.8	0.1	19.9	5.6
16	17.2	24.7	21.1	82.7	0.0	4.5	4.5	5.9
17	16.4	23.4	19.2	86.7	0.0	0.0	0.0	1.8
18	17.0	22.6	18.9	91.0	2.0	0.0	2.0	1.5
19	17.4	22.5	19.9	79.0	0.0	20.3	20.3	1.0
20	17.2	23.3	19.8	90.0	0.4	4.5	4.9	1.2
21	17.3	25.8	21.0	85.0	1.1	0.0	1.1	6.7
22	17.1	24.8	21.4	81.0	0.0	0.0	0.0	4.9
23	17.2	25.4	21.4	83.0	0.0	6.1	6.1	5.2
24	16.6	25.5	19.4	81.3	0.0	0.0	0.0	6.5
25	15.2	25.0	19.8	79.3	0.0	13.9	13.9	5.3
26	16.1	24.1	19.4	87.0	2.2	4.4	6.6	5.1
27	17.0	24.2	20.0	87.3	0.0	0.0	0.0	5.3
28	17.5	22.5	20.2	85.3	0.0	0.0	0.0	2.6
29	16.6	22.0	19.7	92.0	0.0	0.0	0.0	2.4
30	17.7	23.5	20.7	85.7	0.0	0.5	0.5	2.1
31	18.1	24.0	20.4	83.7	2.6	0.3	2.9	3.3
Total:					102.1	131.6	233.7	122.1
Promedio:	16.9	24.1	20.2	83.9				

Estación: Gabriel María Barriga
Año : 2014

Dpto: Norte de Santander
Mpio: Convención

Latitud : 8° 25' N
Longitud: 73° 20' W
Altitud: 1261 m

Noviembre	Temperatura (°C)			Hum. Rel.(%)	Precipitación (mm)			Brillo Sol.(h)
	Min.	Máx.	Med.		Día	Noche	Total	
1	17.0	23.0	20.1	87.7	0.0	3.9	3.9	7.0
2	16.8	23.3	20.7	86.0	0.0	0.5	0.5	4.3
3	18.2	23.2	20.3	87.0	0.0	0.8	0.8	4.2
4	17.9	22.6	20.2	88.7	2.8	0.0	2.8	4.1
5	18.0	23.2	20.0	86.0	0.0	15.4	15.4	1.8
6	17.0	22.5	19.0	87.0	0.0	0.0	0.0	2.9
7	16.7	24.3	20.8	86.0	0.6	0.0	0.6	0.0
8	17.6	23.4	20.0	89.3	0.0	5.0	5.0	4.2
9	17.5	24.5	20.7	82.0	0.0	0.1	0.1	6.1
10	18.4	25.5	20.8	82.3	9.1	17.7	26.8	3.3
11	17.3	24.8	19.9	79.3	2.5	5.8	8.3	3.1
12	18.0	24.2	19.8	86.3	0.3	12.3	12.6	3.6
13	17.8	27.7	19.5	85.3	3.4	5.5	8.9	3.0
14	17.0	23.4	19.2	83.0	0.0	1.2	1.2	8.1
15	16.9	23.4	20.0	84.0	0.4	11.0	11.4	7.2
16	17.5	22.6	19.7	87.7	0.0	0.0	0.0	3.9
17	16.0	23.6	20.4	84.0	0.0	0.0	0.0	6.1
18	17.9	24.6	20.9	82.7	0.0	16.2	16.2	8.1
19	16.5	22.7	19.0	87.0	0.0	0.0	0.0	5.1
20	17.2	22.1	17.8	92.3	0.9	0.0	0.9	1.7
21	17.6	23.3	19.2	86.0	0.0	8.5	8.5	5.3
22	17.3	21.3	19.3	92.0	1.3	0.0	1.3	0.3
23	18.5	23.2	20.3	87.0	0.0	0.0	0.0	2.1
24	18.6	23.4	20.4	86.0	0.0	1.9	1.9	2.9
25	17.8	23.5	21.5	85.7	0.0	3.3	3.3	2.9
26	17.6	22.8	20.0	86.7	0.0	10.4	10.4	1.3
27	17.7	21.5	19.2	92.3	2.7	0.0	2.7	0.8
28	17.7	23.0	19.8	86.0	0.0	0.0	0.0	1.7
29	18.3	22.3	20.2	88.3	0.0	0.0	0.0	1.0
30	18.5	22.2	20.4	88.7	0.0	0.0	0.0	0.3
31								
Total:					24.0	119.5	143.5	106.4
Promedio:	17.6	23.4	20.0	86.4				

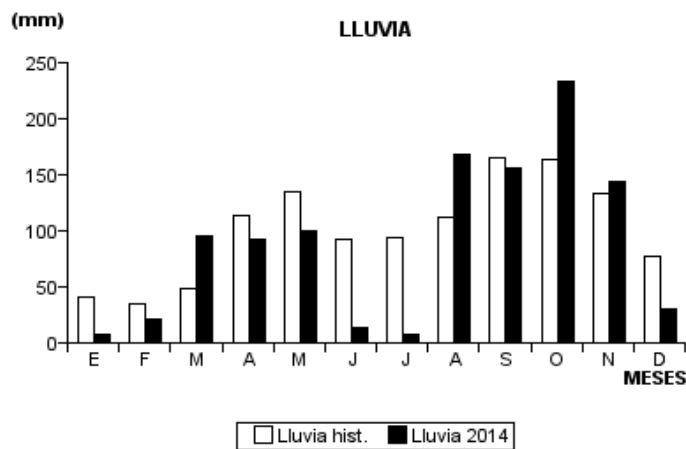
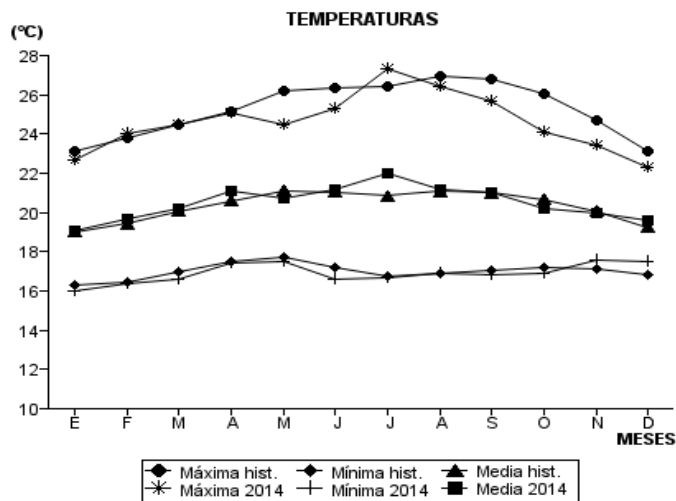
Diciembre	Temperatura (°C)			Hum. Rel.(%)	Precipitación (mm)			Brillo Sol.(h)
	Min.	Máx.	Med.		Día	Noche	Total	
1	18.4	22.2	20.2	87.3	0.0	0.0	0.0	1.1
2	18.3	22.8	20.3	86.7	0.0	0.0	0.0	2.0
3	18.2	24.2	21.0	85.7	0.0	0.0	0.0	4.8
4	17.6	24.4	20.8	82.7	0.0	0.0	0.0	6.2
5	18.8	23.0	19.5	87.0	0.0	0.0	0.0	2.1
6	18.0	23.0	19.7	86.0	0.0	0.0	0.0	1.5
7	17.8	20.4	19.1	89.3	0.0	0.0	0.0	0.1
8	17.5	20.6	19.0	92.3	0.0	0.0	0.0	0.0
9	18.0	21.7	19.5	91.3	0.0	0.0	0.0	0.6
10	16.4	24.6	20.2	83.3	7.9	0.6	8.5	4.1
11	17.4	22.0	19.7	88.0	0.0	0.0	0.0	0.6
12	17.6	22.7	20.2	85.3	0.0	1.6	1.6	3.3
13	17.5	22.0	18.6	90.3	3.5	0.0	3.5	1.5
14	15.0	26.2	19.4	74.3	0.0	0.4	0.4	5.7
15	17.2	19.1	17.7	94.7	1.5	0.0	1.5	0.0
16	15.8	22.5	19.4	89.7	0.0	0.0	0.0	1.5
17	18.0	22.4	19.6	85.0	0.0	0.0	0.0	4.1
18	17.7	23.3	19.9	85.0	0.0	1.7	1.7	3.7
19	17.2	20.0	18.8	89.7	1.0	0.0	1.0	0.7
20	17.5	19.7	18.6	90.7	0.0	0.0	0.0	0.0
21	17.2	20.8	19.0	88.7	0.0	0.0	0.0	0.0
22	17.3	22.5	19.2	83.3	0.0	0.0	0.0	4.1
23	16.0	22.5	19.8	84.7	0.0	0.0	0.0	8.3
24	16.8	23.4	20.3	84.7	0.0	0.0	0.0	6.9
25	17.6	21.5	19.0	85.3	0.0	0.5	0.5	2.5
26	17.3	22.5	19.6	85.3	0.0	0.0	0.0	5.7
27	17.7	21.2	19.4	84.3	0.0	0.0	0.0	0.6
28	17.7	22.8	20.2	83.7	0.0	0.0	0.0	3.5
29	18.0	23.8	20.2	82.3	0.0	0.0	0.0	5.1
30	18.0	21.7	19.8	86.7	0.0	0.0	0.0	2.0
31	18.0	22.0	19.3	91.3	3.0	8.9	11.9	1.1
Total:					16.9	13.7	30.6	83.4
Promedio:	17.5	22.3	19.6	86.6				

Estación: Gabriel María Barriga
 Año : 2014

Dpto: Norte de Santander
 Mpio: Convención

Latitud : 8° 25' N
 Longitud: 73° 20' W
 Altitud: 1261 m

MES	TEMPERATURA (°C)					PRECIPITACIÓN			
	Mín. Med.	Máx. Med.	Media	Max. Abs.	Mín. Abs.	Hum. Rel.(%)	Total mm.	Dias Lluvia	Brillo Sol.(h)
Enero	16.0	22.7	19.1	25.4	13.0	85.3	7.9	2	95.8
Febrero	16.4	24.0	19.7	27.8	14.2	77.5	21.5	5	101.5
Marzo	16.6	24.5	20.2	26.9	14.4	78.8	96.2	4	106.9
Abril	17.4	25.1	21.1	27.0	16.2	83.3	92.7	11	98.8
Mayo	17.5	24.5	20.7	26.9	16.3	85.3	100.3	13	98.5
Junio	16.6	25.3	21.2	27.6	15.0	79.5	12.9	7	154.4
Julio	16.7	27.3	22.0	29.6	15.4	69.1	6.9	4	227.6
Agosto	16.9	26.4	21.2	27.6	14.7	76.2	168.9	16	180.6
Septiembre	16.8	25.7	21.0	27.5	15.5	80.9	156.4	18	157.5
Octubre	16.9	24.1	20.2	26.8	15.2	83.9	233.7	19	122.1
Noviembre	17.6	23.4	20.0	27.7	16.0	86.4	143.5	22	106.4
Diciembre	17.5	22.3	19.6	26.2	15.0	86.6	30.6	9	83.4
Promedio:	16.9	24.6	20.5			81.1			
Absoluta:				29.6	13.0				
Total:							1071.5	130	1533.5



Estación: Francisco Romero
Año : 2014

Dpto: Norte de Santander
Mpio: Salazar

Latitud : 7° 44' N
Longitud: 72° 47' W
Altitud: 903 m

Enero	Temperatura (°C)			Hum. Rel.(%)	Precipitación (mm)			Brillo Sol.(h)
	Min.	Máx.	Med.		Día	Noche	Total	
1	15.6	26.0	20.9	87.0	0.0	0.0	0.0	5.4
2	16.0	28.0	21.2	85.0	0.0	0.0	0.0	3.4
3	17.5	24.6	20.6	91.0	0.0	0.0	0.0	1.0
4	15.8	26.5	20.0	86.0	0.0	0.0	0.0	3.1
5	16.3	26.0	21.7	84.7	0.0	0.0	0.0	8.1
6	17.2	27.5	20.8	85.7	0.0	0.0	0.0	0.9
7	18.2	25.8	20.6	91.3	0.0	0.0	0.0	1.0
8	16.8	26.5	21.2	92.7	0.0	0.0	0.0	2.9
9	15.4	25.4	18.6	88.7	0.0	0.0	0.0	2.7
10	13.6	28.2	20.6	78.3	0.0	0.0	0.0	8.3
11	14.0	29.4	21.2	75.3	0.0	0.0	0.0	0.0
12	14.5	27.8	21.3	78.3	0.0	0.0	0.0	4.3
13	17.6	25.4	20.7	81.0	0.0	0.0	0.0	1.0
14	16.5	26.4	20.1	80.3	0.0	0.0	0.0	1.4
15	14.0	27.0	20.9	80.3	0.0	0.0	0.0	8.0
16	15.6	27.7	21.2	80.0	0.0	0.0	0.0	5.7
17	16.7	26.4	20.7	79.0	0.0	0.0	0.0	7.1
18	16.8	26.6	21.3	83.0	0.0	0.0	0.0	0.3
19	18.0	28.5	22.3	79.7	0.0	0.0	0.0	3.2
20	15.8	28.4	20.8	77.3	0.0	0.0	0.0	7.0
21	16.2	25.7	20.6	82.7	0.0	0.0	0.0	2.6
22	16.5	28.3	22.8	80.7	0.0	1.3	1.3	2.8
23	17.4	25.9	22.2	84.7	0.0	0.0	0.0	2.0
24	16.0	27.0	21.4	80.3	0.0	1.8	1.8	5.3
25	15.0	25.3	20.6	86.7	0.0	0.0	0.0	1.1
26	17.7	25.6	21.5	86.0	0.0	0.0	0.0	2.5
27	15.5	24.8	20.5	85.3	0.0	0.0	0.0	2.2
28	17.0	26.9	22.1	79.3	0.0	0.0	0.0	1.8
29	16.8	25.6	21.6	79.3	0.0	0.0	0.0	0.6
30	16.0	24.8	19.7	88.3	4.1	5.9	10.0	1.7
31	17.5	21.7	19.2	92.3	0.0	0.0	0.0	0.0
Total:					4.1	9.0	13.1	97.4
Promedio:	16.2	26.4	20.9	83.6				

Febrero	Temperatura (°C)			Hum. Rel.(%)	Precipitación (mm)			Brillo Sol.(h)
	Min.	Máx.	Med.		Día	Noche	Total	
1	16.8	25.2	20.4	84.3	0.0	0.4	0.4	0.1
2	17.3	26.6	21.5	81.3	0.0	0.0	0.0	2.9
3	16.8	26.5	21.8	82.3	0.0	5.0	5.0	2.9
4	17.6	26.6	21.5	87.0	9.1	0.6	9.7	2.4
5	17.4	22.8	20.4	88.7	0.6	0.0	0.6	0.0
6	18.0	24.1	20.8	88.3	2.5	3.0	5.5	2.6
7	16.0	24.2	19.9	89.7	0.0	0.0	0.0	0.6
8	17.6	26.0	20.4	86.3	0.0	0.0	0.0	2.0
9	15.0	29.2	21.6	83.7	0.0	0.0	0.0	6.6
10	15.2	29.6	22.1	83.3	0.0	0.0	0.0	7.7
11	16.2	29.8	23.2	83.0	0.0	0.0	0.0	5.5
12	15.2	29.6	22.0	80.7	0.0	0.0	0.0	7.3
13	16.2	30.0	21.9	83.0	0.0	0.0	0.0	7.3
14	15.2	29.4	21.8	86.3	0.0	0.0	0.0	5.5
15	16.2	31.0	23.0	87.3	0.0	0.0	0.0	8.0
16	16.9	30.2	23.2	86.0	0.0	4.0	4.0	8.0
17	18.8	24.8	21.0	90.0	0.8	0.8	1.6	0.8
18	17.2	20.5	19.1	96.7	0.7	0.8	1.5	0.0
19	17.8	23.8	20.1	89.7	0.4	1.6	2.0	1.5
20	17.6	23.8	20.2	91.0	0.0	0.0	0.0	0.0
21	17.8	25.2	20.7	87.0	0.0	0.8	0.8	0.3
22	17.4	26.0	21.6	86.7	9.7	9.3	19.0	1.3
23	17.6	24.0	20.8	91.0	0.0	0.0	0.0	0.3
24	18.0	25.6	20.8	90.7	15.0	8.3	23.3	1.7
25	18.6	26.5	21.8	89.3	0.0	0.6	0.6	1.0
26	18.8	26.8	21.5	88.7	0.4	0.0	0.4	1.0
27	16.8	27.5	22.4	85.0	0.0	0.0	0.0	1.6
28	19.7	26.0	22.0	89.0	22.4	1.0	23.4	0.0
29								
30								
31								
Total:					61.6	36.2	97.8	78.9
Promedio:	17.1	26.5	21.3	87.0				

Estación: Francisco Romero
Año : 2014

Dpto: Norte de Santander
Mpio: Salazar

Latitud : 7° 44' N
Longitud: 72° 47' W
Altitud: 903 m

Marzo	Temperatura (°C)			Hum. Rel.(%)	Precipitación (mm)			Brillo Sol.(h)
	Min.	Máx.	Med.		Día	Noche	Total	
1	18.2	25.0	21.2	90.3	0.3	0.0	0.3	0.1
2	16.7	26.2	21.6	86.7	0.0	4.6	4.6	3.6
3	18.5	24.6	20.4	88.3	0.0	0.0	0.0	2.1
4	17.4	22.0	19.8	94.3	0.0	0.0	0.0	0.1
5	17.0	25.3	21.0	88.7	0.0	0.0	0.0	4.7
6	18.6	26.8	22.7	86.0	0.3	0.0	0.3	5.7
7	18.3	29.0	22.0	78.7	104.5	10.0	114.5	3.7
8	17.2	28.2	21.9	83.3	18.1	11.0	29.1	6.4
9	17.5	22.3	20.4	91.0	0.1	0.3	0.4	0.0
10	18.0	21.8	19.4	91.7	0.0	1.3	1.3	0.2
11	17.6	23.4	20.3	92.0	0.0	0.0	0.0	3.0
12	18.4	26.1	22.4	86.3	0.2	1.2	1.4	1.0
13	18.8	28.2	23.3	85.3	2.6	10.5	13.1	5.0
14	18.6	24.0	21.1	89.0	0.0	0.2	0.2	0.8
15	18.2	24.3	21.0	89.0	0.0	0.0	0.0	0.6
16	18.0	25.4	21.1	86.3	0.0	0.0	0.0	0.9
17	16.8	28.5	22.4	80.0	0.0	0.0	0.0	6.4
18	17.6	28.6	23.5	79.0	0.0	0.0	0.0	2.4
19	18.6	28.8	23.2	69.0	0.0	0.0	0.0	4.8
20	17.5	27.8	21.4	75.3	0.0	0.0	0.0	5.6
21	16.4	30.6	23.8	75.3	0.0	0.0	0.0	6.8
22	18.3	30.2	23.0	77.0	0.0	0.0	0.0	5.1
23	19.0	30.0	23.8	72.7	0.0	0.0	0.0	7.3
24	18.2	28.7	23.3	76.7	0.0	0.0	0.0	3.3
25	17.9	28.9	23.4	75.3	0.0	0.0	0.0	1.8
26	17.2	30.0	23.4	79.0	0.0	0.0	0.0	3.2
27	18.6	27.2	23.0	81.0	0.0	0.0	0.0	2.8
28	16.2	27.0	22.4	83.7	0.0	0.0	0.0	1.6
29	15.4	28.8	23.3	75.0	0.0	0.0	0.0	8.4
30	18.4	28.7	23.8	76.7	0.0	0.0	0.0	4.4
31	17.0	27.8	22.5	82.0	0.0	0.0	0.0	4.0
Total:					126.1	39.1	165.2	105.8
Promedio:	17.7	26.9	22.1	82.7				

Abril	Temperatura (°C)			Hum. Rel.(%)	Precipitación (mm)			Brillo Sol.(h)
	Min.	Máx.	Med.		Día	Noche	Total	
1	17.2	28.6	22.2	80.0	0.0	0.0	0.0	4.0
2	17.6	28.0	22.0	82.7	0.0	0.0	0.0	6.4
3	18.5	27.0	23.4	86.3	0.2	100.2	100.4	4.1
4	16.4	27.6	21.8	86.3	1.1	0.4	1.5	0.0
5	17.9	30.0	23.5	74.0	0.0	0.0	0.0	6.7
6	18.5	28.8	24.2	78.3	0.0	0.0	0.0	3.7
7	19.6	26.8	22.4	84.7	0.0	0.0	0.0	1.7
8	18.0	31.0	23.8	73.3	0.0	0.0	0.0	6.8
9	17.6	30.0	23.6	73.0	0.0	0.0	0.0	4.6
10	16.7	29.5	22.6	72.0	0.0	0.0	0.0	7.5
11	16.5	28.0	22.4	74.3	0.0	0.0	0.0	5.2
12	17.0	29.9	22.9	73.0	0.0	0.0	0.0	5.7
13	17.5	29.8	24.4	75.0	0.0	0.0	0.0	6.6
14	18.5	28.9	23.3	79.7	0.0	0.0	0.0	3.2
15	19.0	27.0	22.5	82.3	0.0	0.0	0.0	0.0
16	18.5	27.6	22.0	88.7	0.0	0.0	0.0	5.6
17	19.0	26.3	22.2	83.3	0.0	0.0	0.0	0.0
18	18.6	28.8	22.8	79.3	0.0	0.0	0.0	5.4
19	19.0	26.0	21.3	85.3	3.1	0.0	3.1	0.0
20	19.2	28.0	22.3	82.7	0.0	0.0	0.0	2.4
21	18.2	24.8	21.8	80.0	0.0	0.0	0.0	4.7
22	18.4	28.7	22.9	75.7	0.0	0.0	0.0	4.3
23	18.6	28.6	24.2	70.0	0.0	16.0	16.0	4.5
24	19.6	29.4	22.8	81.0	0.0	0.0	0.0	3.1
25	19.2	30.0	24.4	74.3	0.0	0.0	0.0	5.5
26	19.0	28.6	23.6	74.0	0.0	0.0	0.0	4.5
27	18.0	28.5	22.6	78.7	0.0	0.0	0.0	4.8
28	19.0	30.8	24.6	75.0	0.0	0.0	0.0	5.3
29	17.0	29.4	23.5	72.7	0.0	0.0	0.0	4.8
30	18.8	29.6	23.7	81.0	0.0	0.0	0.0	4.3
31								
Total:					4.4	116.6	121.0	125.4
Promedio:	18.2	28.5	23.0	78.6				

Estación: Francisco Romero
Año : 2014

Dpto: Norte de Santander
Mpio: Salazar

Latitud : 7° 44' N
Longitud: 72° 47' W
Altitud: 903 m

Mayo	Temperatura (°C)			Hum. Rel.(%)	Precipitación (mm)			Brillo Sol.(h)
	Min.	Máx.	Med.		Día	Noche	Total	
1	17.7	27.0	22.8	86.0	0.0	0.0	0.0	2.8
2	18.6	27.6	23.0	79.0	0.0	0.0	0.0	1.0
3	17.8	29.5	24.0	72.3	0.0	0.0	0.0	7.4
4	19.0	30.0	25.2	72.7	0.0	0.0	0.0	4.1
5	19.5	28.0	22.5	80.0	0.0	0.0	0.0	3.9
6	19.6	30.0	22.9	83.0	7.4	0.0	7.4	2.9
7	19.4	28.4	22.0	87.7	95.0	0.0	95.0	0.9
8	18.8	27.4	22.2	85.3	0.0	0.0	0.0	0.9
9	19.0	23.5	21.2	85.0	0.0	0.0	0.0	2.4
10	18.8	22.0	20.0	92.7	0.0	0.0	0.0	3.5
11	18.2	26.0	21.0	90.0	0.0	0.0	0.0	4.4
12	19.0	27.0	22.2	87.3	0.0	0.0	0.0	3.2
13	18.4	28.6	23.2	77.7	0.0	0.0	0.0	1.1
14	17.8	29.4	22.6	85.3	0.0	0.0	0.0	2.7
15	18.8	29.0	23.2	82.3	0.0	0.0	0.0	4.7
16	18.2	28.0	21.4	85.7	17.5	0.4	17.9	5.1
17	18.5	26.8	21.8	86.0	17.6	0.1	17.7	3.3
18	18.9	29.0	23.8	86.3	0.0	0.0	0.0	5.6
19	19.2	29.2	22.4	78.0	0.0	0.0	0.0	4.0
20	17.4	30.0	23.0	81.7	0.0	0.0	0.0	9.1
21	18.0	27.5	21.7	84.7	0.9	0.2	1.1	6.3
22	19.5	30.8	24.6	80.7	0.0	0.0	0.0	5.6
23	18.0	30.4	24.9	84.0	0.0	0.0	0.0	6.9
24	18.4	30.2	23.9	82.0	0.0	0.0	0.0	0.9
25	19.4	30.6	25.0	84.0	0.0	0.0	0.0	1.5
26	17.8	29.0	23.8	75.0	0.0	0.0	0.0	4.5
27	18.8	26.3	22.0	87.0	0.0	0.0	0.0	1.3
28	19.2	28.0	22.7	77.7	0.0	0.0	0.0	8.9
29	17.8	30.6	24.5	79.0	0.0	0.0	0.0	0.9
30	17.6	28.4	23.8	80.0	0.0	0.0	0.0	3.5
31	18.6	31.3	24.8	75.7	0.0	0.0	0.0	5.5
Total:					138.4	0.7	139.1	118.8
Promedio:	18.6	28.4	23.0	82.4				

Junio	Temperatura (°C)			Hum. Rel.(%)	Precipitación (mm)			Brillo Sol.(h)
	Min.	Máx.	Med.		Día	Noche	Total	
1	18.2	30.5	23.8	82.3	0.0	0.0	0.0	3.2
2	20.0	26.0	21.6	86.3	0.0	0.0	0.0	2.1
3	18.4	31.0	23.4	73.3	0.0	0.0	0.0	8.8
4	17.8	31.6	23.8	80.7	0.0	0.0	0.0	6.2
5	17.5	30.6	23.2	76.7	0.0	0.0	0.0	6.9
6	18.0	31.0	23.8	73.7	0.0	0.0	0.0	0.8
7	19.8	28.9	22.8	77.3	5.8	0.0	5.8	5.9
8	18.4	26.0	21.8	81.3	0.0	0.0	0.0	5.1
9	18.0	28.8	23.6	78.7	0.0	0.0	0.0	6.1
10	18.3	29.8	23.4	77.3	1.1	0.0	1.1	5.6
11	17.5	27.6	22.4	79.3	0.0	0.0	0.0	0.2
12	17.2	30.4	23.8	74.0	0.0	0.0	0.0	7.6
13	17.6	30.2	24.1	72.7	0.0	0.0	0.0	7.4
14	18.8	26.2	21.5	85.7	0.6	0.0	0.6	0.4
15	17.8	27.4	23.0	83.0	0.0	0.0	0.0	4.4
16	18.4	27.0	21.8	76.0	0.0	0.0	0.0	2.7
17	17.5	30.0	23.8	74.3	0.0	0.0	0.0	7.8
18	18.2	31.8	24.3	73.7	0.0	0.0	0.0	7.6
19	17.8	30.0	24.0	70.3	0.0	0.0	0.0	6.9
20	17.3	27.2	21.4	88.0	2.0	0.0	2.0	0.4
21	16.8	30.6	22.8	80.0	0.0	0.0	0.0	3.0
22	19.7	29.8	22.9	77.0	0.2	0.0	0.2	4.5
23	19.0	28.0	22.6	80.3	1.4	0.1	1.5	3.1
24	18.4	27.6	20.9	81.7	0.3	0.0	0.3	0.9
25	18.5	23.4	20.8	84.3	1.5	0.4	1.9	0.4
26	18.9	30.2	23.7	79.3	0.1	0.0	0.1	8.1
27	16.5	30.6	24.1	71.0	0.0	0.0	0.0	8.7
28	17.8	29.0	22.3	79.7	0.0	0.0	0.0	1.5
29	18.0	31.5	24.2	72.7	0.0	0.0	0.0	7.8
30	17.8	29.8	22.9	78.3	0.0	0.0	0.0	3.1
31								
Total:					13.0	0.5	13.5	137.2
Promedio:	18.1	29.1	23.0	78.3				

Estación: Francisco Romero
Año : 2014

Dpto: Norte de Santander
Mpio: Salazar

Latitud : 7° 44' N
Longitud: 72° 47' W
Altitud: 903 m

Julio	Temperatura (°C)			Hum. Rel.(%)	Precipitación (mm)			Brillo Sol.(h)
	Min.	Máx.	Med.		Día	Noche	Total	
1	18.5	29.0	22.5	84.7				4.3
2	18.3	30.6	24.0	73.3				6.1
3	15.5	30.8	22.5	74.7				9.4
4	16.5	31.0	22.8	78.7				5.2
5	17.2	31.2	24.2	80.0				8.7
6	19.0	29.0	23.0	75.0				4.2
7	18.8	25.0	21.2	74.0				0.5
8	19.0	27.6	22.4	76.0				2.7
9	19.2	25.6	22.0	77.7				2.9
10	18.8	26.2	21.5	73.7				2.5
11	17.3	28.2	22.5	77.3				3.6
12	18.7	28.4	23.0	78.0				7.8
13	19.2	30.4	23.8	72.7				6.3
14	16.8	30.5	23.2	70.0				6.4
15	17.6	29.8	22.0	78.0				3.0
16	17.9	25.6	20.8	90.7				0.2
17	17.5	30.2	22.2	78.0				7.1
18	17.2	30.0	23.4	72.3				8.3
19	18.8	30.2	23.8	70.7				6.5
20	18.2	29.5	24.4	76.7				5.6
21	18.2	29.6	23.2	76.0				5.7
22	16.8	31.0	22.0	62.0				7.7
23	17.0	30.2	23.7	67.7				4.9
24	18.8	29.8	22.3	67.3				5.3
25	16.8	30.0	24.0	70.3				8.1
26	16.6	29.0	23.2	76.0				1.3
27	17.8	27.0	23.1	74.3				1.1
28	17.4	31.0	24.0	63.3				9.3
29	17.5	27.0	22.8	67.7				2.3
30	17.6	31.0	23.4	66.7				8.0
31	18.4	26.8	21.8	80.3				8.9
Total:								163.9
Promedio:	17.8	29.1	22.9	74.3				

Agosto	Temperatura (°C)			Hum. Rel.(%)	Precipitación (mm)			Brillo Sol.(h)
	Min.	Máx.	Med.		Día	Noche	Total	
1	18.2	30.5	24.1	73.3	0.0	0.0	0.0	7.6
2	18.8	29.0	23.1	75.7	0.0	0.0	0.0	6.3
3	18.2	30.4	24.7	79.3	0.0	0.0	0.0	7.4
4	18.0	31.4	25.4	68.3	0.0	0.0	0.0	7.7
5	17.8	30.4	23.4	69.0	0.0	0.0	0.0	7.6
6	17.6	30.8	23.5	72.3	4.0	0.0	4.0	6.8
7	17.2	30.6	23.7	72.7	0.0	0.0	0.0	7.3
8	18.2	31.2	23.5	62.7	0.0	0.0	0.0	7.7
9	18.4	30.8	23.2	66.0	0.0	0.0	0.0	7.6
10	19.2	31.8	23.9	75.0	8.1	0.0	8.1	4.1
11	16.8	31.6	23.5	62.7	0.0	0.0	0.0	9.4
12	17.4	32.6	24.2	60.3	0.0	0.0	0.0	6.1
13	17.6	31.3	24.3	68.3	0.0	0.0	0.0	8.0
14	18.0	28.2	23.5	69.7	0.0	0.0	0.0	2.4
15	16.8	31.0	24.0	64.0	0.0	0.0	0.0	6.5
16	16.6	30.8	23.5	68.3	1.7	0.4	2.1	4.0
17	18.5	30.5	23.0	73.3	0.0	0.0	0.0	9.3
18	19.4	30.0	24.0	66.0	0.0	0.0	0.0	4.6
19	18.0	28.3	23.2	70.3	0.0	0.0	0.0	3.6
20	17.4	29.6	23.4	65.7	0.0	0.0	0.0	6.1
21	18.4	32.0	25.4	67.0	0.0	0.0	0.0	8.3
22	19.6	31.5	25.2	64.7	0.0	0.0	0.0	8.0
23	19.8	31.0	24.0	71.7	0.0	5.5	5.5	5.3
24	17.6	29.8	23.8	70.3	0.0	11.5	11.5	5.1
25	20.0	31.0	24.8	69.3	0.0	7.6	7.6	7.7
26	18.2	28.3	21.2	74.3	0.0	0.0	0.0	0.9
27	18.4	31.0	24.7	59.3	0.0	0.0	0.0	5.6
28	19.7	29.6	24.1	66.3	0.0	0.0	0.0	2.9
29	18.4	30.6	24.7	65.3	0.0	0.0	0.0	5.2
30	17.0	32.8	23.7	63.0	0.0	0.0	0.0	7.8
31	18.0	31.6	24.2	69.3	0.0	0.0	0.0	5.4
Total:					13.8	25.0	38.8	192.3
Promedio:	18.2	30.6	23.9	68.5				

Estación: Francisco Romero
Año : 2014

Dpto: Norte de Santander
Mpio: Salazar

Latitud : 7° 44' N
Longitud: 72° 47' W
Altitud: 903 m

Septiembre	Temperatura (°C)			Hum. Rel.(%)	Precipitación (mm)			Brillo Sol.(h)
	Min.	Máx.	Med.		Día	Noche	Total	
1	17.2	31.4	24.6	64.7	0.0	0.0	0.0	7.7
2	18.8	31.0	25.3	62.3	0.0	0.3	0.3	4.2
3	18.5	28.0	23.0	71.3	0.0	0.0	0.0	2.0
4	17.6	30.6	23.8	68.3	0.0	0.0	0.0	6.3
5	18.3	32.6	24.2	63.3	0.0	0.4	0.4	8.6
6	18.6	30.6	24.2	69.0	0.0	0.0	0.0	6.0
7	19.2	30.7	24.0	62.7	0.0	0.0	0.0	6.0
8	18.0	31.0	23.4	64.0	0.0	0.0	0.0	9.0
9	18.5	30.0	24.2	66.7	0.0	0.0	0.0	7.2
10	18.0	30.2	23.5	69.0	0.0	0.0	0.0	1.8
11	18.4	29.9	24.0	69.7	0.0	0.0	0.0	0.8
12	19.0	30.7	24.2	66.3	0.0	0.0	0.0	1.8
13	19.2	30.0	23.8	66.0	0.0	0.0	0.0	2.8
14	16.6	29.3	23.5	77.0	0.6	0.0	0.6	2.2
15	19.2	27.2	22.6	73.7	0.0	0.0	0.0	2.9
16	16.6	29.5	22.6	61.3	0.9	0.0	0.9	8.1
17	16.2	30.8	23.3	74.7	2.5	0.5	3.0	4.6
18	18.5	27.5	21.8	78.3	2.1	0.0	2.1	2.3
19	16.4	31.0	24.2	68.7	0.1	6.8	6.9	6.6
20	19.2	30.1	24.4	74.7	1.8	0.0	1.8	2.1
21	17.5	29.5	24.6	67.7	11.1	0.1	11.2	1.9
22	18.8	31.2	24.0	72.3	0.0	35.0	35.0	7.7
23	18.6	30.8	24.3	74.3	0.0	18.0	18.0	5.4
24	18.8	31.2	23.6	73.0	0.0	0.0	0.0	8.3
25	17.0	30.7	24.1	71.7	0.0	78.1	78.1	6.6
26	18.2	28.4	22.6	78.7	0.0	40.0	40.0	3.4
27	18.0	29.6	22.3	74.0	0.0	0.0	0.0	5.1
28	17.5	31.2	22.7	66.0	0.0	0.0	0.0	8.3
29	17.8	31.4	23.5	70.0	0.0	0.0	0.0	7.2
30	17.8	30.8	23.6	69.3	0.0	0.0	0.0	8.8
31								
Total:					19.1	179.2	198.3	155.7
Promedio:	18.1	30.2	23.7	69.6				

Octubre	Temperatura (°C)			Hum. Rel.(%)	Precipitación (mm)			Brillo Sol.(h)
	Min.	Máx.	Med.		Día	Noche	Total	
1	18.6	29.6	22.0	78.0	3.0	0.0	3.0	2.1
2	17.8	29.6	22.3	79.0	3.0	0.0	3.0	3.8
3	18.2	28.6	23.0	73.3	0.0	0.0	0.0	4.8
4	17.8	28.5	23.5	74.7	0.0	32.0	32.0	4.3
5	18.8	28.7	23.0	78.3	0.0	0.0	0.0	4.5
6	17.5	27.0	22.0	83.0	3.0	0.0	3.0	1.9
7	18.0	26.8	22.2	79.3	0.0	0.0	0.0	2.5
8	18.0	28.8	22.2	81.0	21.4	64.8	86.2	2.3
9	18.2	24.4	21.2	81.7	1.0	3.1	4.1	0.0
10	18.8	27.4	22.7	78.7	0.0	1.1	1.1	1.3
11	19.0	26.8	23.0	81.0	0.0	0.0	0.0	0.9
12	19.4	28.2	22.8	79.3	0.0	0.0	0.0	2.8
13	18.4	28.5	22.3	76.0	0.0	0.0	0.0	6.1
14	18.0	29.0	23.7	71.7	0.2	0.0	0.2	4.3
15	18.2	28.6	23.2	74.7	0.0	4.0	4.0	4.8
16	18.4	30.0	24.4	74.0	0.0	7.5	7.5	8.2
17	18.8	29.0	23.7	76.0	0.0	1.4	1.4	3.3
18	19.2	26.6	22.3	83.3	1.7	0.3	2.0	1.0
19	18.0	27.8	22.0	79.0	0.0	25.0	25.0	2.2
20	19.2	25.5	21.2	84.7	5.2	0.2	5.4	0.6
21	17.7	29.0	23.7	82.3	0.0	0.0	0.0	6.3
22	17.8	30.4	22.8	76.7	0.0	0.0	0.0	5.6
23	16.7	30.5	23.4	74.7	0.0	7.2	7.2	8.3
24	18.8	28.0	23.5	80.0	0.0	0.0	0.0	3.1
25	19.2	27.8	23.0	80.3	1.7	0.0	1.7	1.1
26	17.2	29.1	23.3	78.0	0.4	12.8	13.2	5.2
27	19.2	27.0	22.8	79.0	5.0	0.0	5.0	3.5
28	19.4	26.8	23.8	84.0	34.6	14.5	49.1	1.5
29	18.8	29.8	23.4	83.0	0.0	0.0	0.0	5.5
30	19.2	27.0	23.3	85.0	0.0	0.6	0.6	2.7
31	19.6	28.2	23.4	85.7	0.0	0.0	0.0	3.0
Total:					80.2	174.5	254.7	107.5
Promedio:	18.4	28.2	22.9	79.2				

Estación: Francisco Romero
Año : 2014

Dpto: Norte de Santander
Mpio: Salazar

Latitud : 7° 44' N
Longitud: 72° 47' W
Altitud: 903 m

Noviembre	Temperatura (°C)			Hum. Rel.(%)	Precipitación (mm)			Brillo Sol.(h)
	Min.	Máx.	Med.		Día	Noche	Total	
1	17.8	29.4	23.2	80.3	2.0	0.0	2.0	5.7
2	19.4	30.0	23.0	82.0	0.0	0.0	0.0	6.5
3	18.2	28.8	22.8	78.0	0.0	38.0	38.0	4.6
4	18.9	27.5	23.0	83.3	0.0	9.0	9.0	4.8
5	19.4	27.0	22.6	88.0	0.0	27.0	27.0	3.4
6	18.5	26.4	22.0	83.7	0.3	5.9	6.2	1.8
7	18.8	28.3	23.2	82.0	0.0	40.0	40.0	2.6
8	19.8	28.4	22.8	79.7	0.0	0.0	0.0	1.6
9	18.8	28.4	23.2	76.7	0.0	11.0	11.0	1.9
10	18.0	28.0	22.4	80.3	13.2	38.5	51.7	6.0
11	18.2	26.3	22.4	82.7	0.0	0.5	0.5	1.6
12	19.0	26.0	22.2	84.0	3.0	1.6	4.6	1.6
13	18.3	25.5	20.8	89.3	1.3	6.0	7.3	3.8
14	18.5	27.3	22.7	80.7	1.4	0.1	1.5	7.3
15	18.6	27.2	21.5	77.0	47.0	2.0	49.0	4.8
16	18.2	23.0	20.6	85.0	1.4	0.0	1.4	0.0
17	16.2	28.2	21.6	80.7	0.0	0.0	0.0	6.7
18	18.0	28.6	22.6	80.0	7.9	13.4	21.3	7.6
19	18.2	26.3	22.0	79.3	0.0	0.0	0.0	4.5
20	18.0	23.6	20.2	86.3	4.0	-0.0	4.0	0.2
21	19.8	26.0	22.0	82.7	30.0	88.0	118.0	3.5
22	18.8	24.9	20.7	85.0	17.1	0.0	17.1	3.2
23	17.0	27.7	22.2	76.0	0.0	0.0	0.0	4.4
24	17.4	27.2	21.2	79.7	0.0	0.0	0.0	3.3
25	17.2	28.0	21.6	79.3	0.0	0.0	0.0	5.2
26	18.4	27.0	22.2	80.0	0.0	0.0	0.0	1.3
27	17.4	25.4	22.2	83.7	0.3	0.5	0.8	1.2
28	17.4	27.6	22.5	79.0	0.0	0.0	0.0	4.7
29	17.2	30.0	23.2	79.0	0.0	0.0	0.0	5.8
30	19.0	27.0	21.9	79.7	0.0	0.0	0.0	0.9
31								
Total:					128.9	281.5	410.4	110.5
Promedio:	18.3	27.2	22.2	81.4				

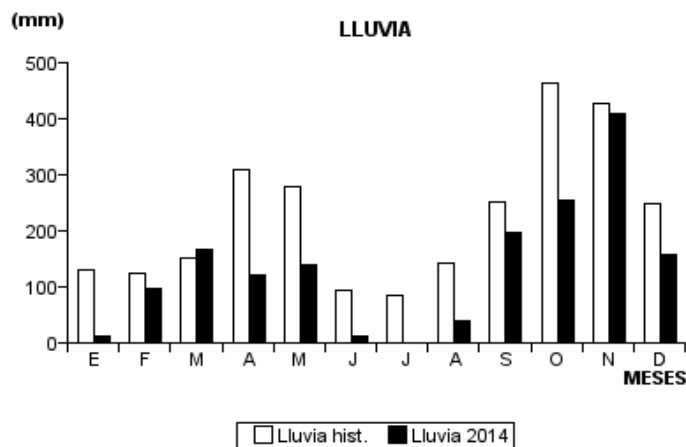
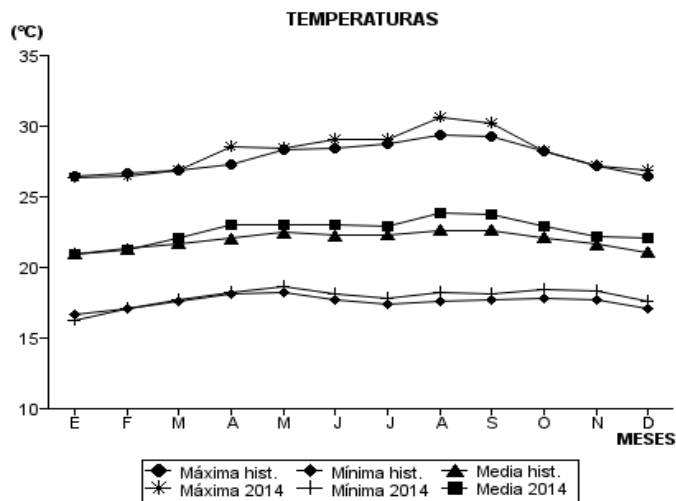
Diciembre	Temperatura (°C)			Hum. Rel.(%)	Precipitación (mm)			Brillo Sol.(h)
	Min.	Máx.	Med.		Día	Noche	Total	
1	18.2	26.6	22.2	78.7	0.0	0.0	0.0	1.4
2	17.8	27.4	22.9	79.0	0.0	0.0	0.0	5.5
3	17.6	27.7	22.2	79.0	0.0	0.0	0.0	3.5
4	17.6	28.7	23.4	78.0	0.0	0.0	0.0	6.0
5	18.6	24.0	20.2	87.0	0.0	0.0	0.0	0.1
6	17.6	25.0	21.2	86.7	0.0	0.0	0.0	1.3
7	18.2	27.1	22.0	80.3	20.1	37.6	57.7	3.8
8	19.0	25.0	21.6	84.7	2.1	0.0	2.1	0.5
9	18.8	25.5	21.5	81.0	0.0	0.0	0.0	0.6
10	17.0	27.3	21.9	79.3	6.3	5.1	11.4	3.1
11	17.8	24.2	20.6	82.0	0.0	0.0	0.0	0.6
12	17.7	28.2	23.2	76.7	0.0	64.8	64.8	5.3
13	18.2	25.5	22.8	80.0	0.0	12.0	12.0	2.6
14	18.6	27.0	22.4	78.0	5.2	0.0	5.2	3.6
15	18.5	24.8	21.5	80.7	0.0	0.0	0.0	1.6
16	19.0	26.4	22.9	78.3	0.0	0.0	0.0	2.8
17	17.2	30.0	23.3	71.7	0.0	0.0	0.0	7.7
18	15.8	28.6	22.3	73.7	2.0	0.0	2.0	5.0
19	16.8	27.4	21.9	76.0	0.0	1.2	1.2	5.6
20	17.8	26.4	22.0	78.3	0.0	0.0	0.0	3.4
21	18.2	26.0	22.8	76.3	0.0	0.0	0.0	0.6
22	16.4	28.1	21.6	74.3	0.0	0.0	0.0	8.0
23	15.6	29.0	22.8	72.3	0.0	0.0	0.0	7.2
24	17.5	27.5	23.0	78.0	0.0	0.0	0.0	2.0
25	17.2	26.2	21.8	80.7	0.0	0.0	0.0	3.5
26	16.2	28.1	21.4	74.3	0.0	0.0	0.0	7.9
27	17.0	27.4	22.2	75.0	0.0	0.0	0.0	4.7
28	17.2	28.0	22.8	76.7	0.0	0.0	0.0	4.8
29	17.5	27.7	22.9	78.0	0.0	0.0	0.0	4.9
30	16.6	25.7	20.0	84.0	0.0	0.0	0.0	1.0
31	17.6	26.4	20.8	74.3	0.0	0.0	0.0	2.2
Total:					35.7	120.7	156.4	110.8
Promedio:	17.6	26.9	22.1	78.5				

Estación: Francisco Romero
 Año : 2014

Dpto: Norte de Santander
 Mpio: Salazar

Latitud : 7° 44' N
 Longitud: 72° 47' W
 Altitud: 903 m

MES	TEMPERATURA (°C)					PRECIPITACIÓN			
	Mín. Med.	Máx. Med.	Media	Max. Abs.	Mín. Abs.	Hum. Rel.(%)	Total mm.	Dias Lluvia	Brillo Sol.(h)
Enero	16.2	26.4	20.9	29.4	13.6	83.6	13.1	3	97.4
Febrero	17.1	26.5	21.3	31.0	15.0	87.0	97.8	15	78.9
Marzo	17.7	26.9	22.1	30.6	15.4	82.7	165.2	10	105.8
Abril	18.2	28.5	23.0	31.0	16.4	78.6	121.0	4	125.4
Mayo	18.6	28.4	23.0	31.3	17.4	82.4	139.1	5	118.8
Junio	18.1	29.1	23.0	31.8	16.5	78.3	13.5	9	137.2
Julio	17.8	29.1	22.9	31.2	15.5	74.3			163.9
Agosto	18.2	30.6	23.9	32.8	16.6	68.5	38.8	6	192.3
Septiembre	18.1	30.2	23.7	32.6	16.2	69.6	198.3	13	155.7
Octubre	18.4	28.2	22.9	30.5	16.7	79.2	254.7	20	107.5
Noviembre	18.3	27.2	22.2	30.0	16.2	81.4	410.4	19	110.5
Diciembre	17.6	26.9	22.1	30.0	15.6	78.5	156.4	8	110.8
Promedio:	17.9	28.2	22.6			78.7			
Absoluta:				32.8	13.6				
Total:									1504.2



Estación: Paraguaicito
Año : 2014

Dpto: Quindío
Mpio: Buenavista

Latitud : 4° 24' N
Longitud: 75° 44' W
Altitud: 1203 m

Enero	Temperatura (°C)			Hum. Rel.(%)	Precipitación (mm)			Brillo Sol.(h)
	Min.	Máx.	Med.		Día	Noche	Total	
1	18.0	28.8	22.9	85.7	0.0	0.0	0.0	4.6
2	18.2	28.0	23.0	81.3	0.0	0.0	0.0	4.2
3	17.0	28.6	20.7	86.0	0.0	0.0	0.0	4.1
4	18.2	29.8	22.8	87.3	0.3	0.0	0.3	7.8
5	17.0	28.8	21.9	88.3	0.1	11.7	11.8	5.3
6	17.6	27.0	20.6	90.3	8.7	0.4	9.1	1.4
7	16.0	23.4	19.7	88.3	0.0	0.2	0.2	0.0
8	17.2	27.6	21.0	83.7	1.8	0.6	2.4	3.7
9	17.6	25.4	20.8	89.0	0.4	6.4	6.8	1.0
10	17.8	25.8	20.6	87.7	0.0	0.0	0.0	0.8
11	17.0	28.4	22.0	79.7	0.0	0.0	0.0	3.1
12	16.0	27.5	22.0	83.3	0.0	0.0	0.0	2.0
13	16.4	29.2	23.0	76.3	0.0	0.0	0.0	7.2
14	15.4	30.0	23.1	76.3	0.0	0.0	0.0	8.3
15	16.8	30.0	23.0	78.0	0.0	0.0	0.0	8.3
16	17.0	28.6	23.2	79.3	0.0	0.0	0.0	4.3
17	16.8	28.8	22.8	81.7	0.0	0.0	0.0	7.0
18	17.8	26.9	23.4	80.0	0.0	0.0	0.0	3.7
19	18.2	28.3	23.4	79.0	22.0	1.4	23.4	3.8
20	18.0	28.4	23.7	76.7	0.0	0.0	0.0	5.6
21	18.3	28.0	22.8	79.3	0.0	0.1	0.1	1.9
22	19.0	27.8	22.8	78.7	0.0	0.9	0.9	4.0
23	17.4	29.0	22.5	77.7	0.0	0.0	0.0	6.9
24	16.8	28.8	23.4	75.0	0.0	0.0	0.0	7.7
25	17.2	27.5	22.2	81.3	0.0	1.1	1.1	3.4
26	18.4	26.8	22.2	81.0	3.2	0.0	3.2	2.2
27	17.0	28.8	23.4	73.3	0.0	2.0	2.0	2.6
28	17.2	29.0	23.1	73.7	0.0	0.0	0.0	6.0
29	18.0	29.8	21.6	79.3	0.0	0.0	0.0	5.9
30	17.9	26.8	20.9	81.7	11.7	0.0	11.7	1.3
31	16.0	28.4	22.2	75.7	0.0	0.0	0.0	6.0
Total:					48.2	24.8	73.0	134.1
Promedio:	17.3	28.1	22.3	81.1				

Febrero	Temperatura (°C)			Hum. Rel.(%)	Precipitación (mm)			Brillo Sol.(h)
	Min.	Máx.	Med.		Día	Noche	Total	
1	16.0	29.4	23.6	68.7	0.0	0.0	0.0	7.6
2	18.4	28.0	22.0	80.3	0.5	0.0	0.5	2.3
3	17.0	29.0	22.5	74.0	0.0	0.0	0.0	4.9
4	15.6	29.6	22.9	69.3	0.0	0.0	0.0	6.4
5	17.6	23.4	20.4	91.7	5.1	0.0	5.1	0.0
6	15.2	27.8	21.8	75.7	0.0	0.0	0.0	4.7
7	17.0	28.4	23.4	71.0	0.0	0.0	0.0	6.3
8	17.8	30.0	21.8	80.7	0.6	0.0	0.6	5.7
9	16.3	29.4	21.7	79.3	1.0	0.0	1.0	6.2
10	15.8	29.8	22.8	75.3	0.2	0.3	0.5	8.4
11	18.4	26.8	22.9	81.0	0.0	0.0	0.0	0.8
12	17.6	29.6	23.5	71.3	0.0	0.2	0.2	5.1
13	18.2	28.4	21.5	78.0	0.1	4.0	4.1	2.6
14	17.4	26.2	21.4	82.7	0.6	0.0	0.6	1.3
15	17.0	30.0	22.6	74.0	0.0	0.0	0.0	6.7
16	16.8	29.2	22.6	77.0	0.0	0.0	0.0	3.8
17	15.8	29.0	20.8	80.0	3.4	0.0	3.4	4.7
18	15.6	29.2	22.0	76.7	0.0	0.0	0.0	6.7
19	18.2	27.8	22.1	81.3	5.5	0.0	5.5	2.5
20	18.5	30.0	22.5	81.7	2.8	20.3	23.1	6.1
21	18.4	26.4	21.9	84.3	0.0	21.7	21.7	0.5
22	18.0	26.6	21.6	85.0	1.1	0.0	1.1	1.1
23	16.2	29.2	21.0	85.0	13.8	0.0	13.8	5.5
24	18.0	29.4	21.7	80.7	1.4	0.0	1.4	5.0
25	18.4	28.4	21.8	81.7	9.7	1.0	10.7	2.8
26	18.8	28.0	23.0	75.0	0.0	0.0	0.0	2.5
27	18.1	27.0	21.0	79.7	9.0	0.3	9.3	1.1
28	18.0	25.7	20.6	87.0	0.4	23.5	23.9	0.7
29								
30								
31								
Total:					55.2	71.3	126.5	112.0
Promedio:	17.3	28.3	22.1	78.9				

Estación: Paraguaicito
Año : 2014

Dpto: Quindío
Mpio: Buenavista

Latitud : 4° 24' N
Longitud: 75° 44' W
Altitud: 1203 m

Marzo	Temperatura (°C)			Hum. Rel.(%)	Precipitación (mm)			Brillo Sol.(h)
	Min.	Máx.	Med.		Día	Noche	Total	
1	16.8	26.3	20.4	85.3	11.6	31.6	43.2	2.4
2	17.4	27.8	22.1	78.7	0.0	4.5	4.5	4.1
3	18.8	25.2	21.0	84.0	3.3	0.0	3.3	0.5
4	17.8	27.4	21.8	79.7	0.0	5.7	5.7	2.2
5	18.0	26.6	21.5	82.3	0.3	0.3	0.6	1.6
6	18.4	27.2	22.2	82.0	0.0	0.0	0.0	2.4
7	16.6	28.2	20.0	85.3	30.3	15.0	45.3	2.8
8	16.8	27.6	21.4	81.7	0.0	0.6	0.6	1.9
9	18.8	26.4	20.7	85.0	3.0	6.5	9.5	1.1
10	17.0	27.2	21.3	81.7	0.0	0.0	0.0	3.2
11	17.9	26.8	22.5	78.0	0.0	0.0	0.0	2.5
12	17.4	28.4	21.6	81.3	3.6	0.0	3.6	2.3
13	18.2	25.2	20.8	86.0	8.5	-0.0	8.5	0.5
14	16.2	28.0	22.8	75.7	0.0	0.3	0.3	2.8
15	18.2	28.0	21.2	83.0	1.2	0.0	1.2	1.7
16	16.6	28.8	21.4	83.0	1.8	0.8	2.6	5.4
17	17.4	29.0	21.8	83.3	5.9	0.0	5.9	4.2
18	19.2	27.8	22.5	82.7	1.0	0.0	1.0	1.3
19	18.0	29.8	23.0	76.7	0.8	0.0	0.8	6.6
20	17.5	30.0	22.5	80.0	5.7	0.0	5.7	7.4
21	17.8	29.4	23.5	76.3	0.0	0.0	0.0	4.1
22	17.6	30.0	24.0	73.3	0.0	0.0	0.0	6.5
23	18.0	29.0	22.5	78.7	0.6	0.0	0.6	5.1
24	18.2	27.8	21.5	83.0	8.2	12.7	20.9	1.5
25	17.0	28.4	21.6	82.0	0.0	1.1	1.1	3.0
26	18.0	27.4	20.4	87.3	27.0	0.0	27.0	1.4
27	15.6	28.4	22.3	76.0	0.0	0.0	0.0	7.2
28	16.0	30.2	23.8	72.0	0.0	0.0	0.0	7.7
29	17.5	31.0	23.2	77.0	0.5	0.0	0.5	9.6
30	18.2	29.4	22.4	79.7	0.3	0.0	0.3	3.7
31	18.0	29.8	24.0	71.3	0.0	0.0	0.0	9.1
Total:					113.6	79.1	192.7	115.8
Promedio:	17.6	28.1	22.0	80.4				

Abril	Temperatura (°C)			Hum. Rel.(%)	Precipitación (mm)			Brillo Sol.(h)
	Min.	Máx.	Med.		Día	Noche	Total	
1	15.6	30.0	23.2	72.3	0.0	0.0	0.0	8.9
2	16.0	30.8	23.6	73.3	0.0	0.0	0.0	8.2
3	17.4	28.4	22.4	79.7	4.1	15.0	19.1	3.9
4	17.7	30.0	21.6	80.0	10.4	0.0	10.4	8.5
5	16.3	30.6	23.1	78.0	0.3	0.0	0.3	9.0
6	18.4	29.6	23.6	80.7	0.0	0.0	0.0	6.4
7	18.6	29.8	23.4	80.0	0.0	0.0	0.0	5.5
8	17.4	27.2	22.0	89.0	0.0	0.0	0.0	3.3
9	17.2	30.0	23.4	77.0	0.0	0.0	0.0	5.8
10	16.2	29.6	23.2	74.3	0.0	0.0	0.0	9.3
11	16.4	30.5	23.7	75.7	0.2	0.0	0.2	8.1
12	18.0	27.8	23.1	81.7	0.0	0.0	0.0	0.7
13	15.4	29.1	23.5	73.0	0.0	0.0	0.0	6.1
14	17.0	31.2	22.8	78.0	0.4	4.4	4.8	7.3
15	17.2	25.4	20.0	85.7	24.0	0.1	24.1	0.3
16	16.8	28.0	22.4	77.7	0.0	0.0	0.0	6.2
17	18.0	26.4	22.1	84.7	0.0	0.0	0.0	1.0
18	17.8	28.4	21.4	84.0	0.7	0.7	1.4	3.0
19	17.0	28.8	21.3	84.3	8.8	1.8	10.6	5.4
20	18.4	27.6	23.0	81.0	0.0	0.0	0.0	4.7
21	18.5	27.8	21.6	84.7	0.7	5.9	6.6	3.0
22	18.2	25.6	21.3	89.3	9.6	0.0	9.6	0.7
23	17.5	27.6	20.6	88.3	1.9	11.0	12.9	3.3
24	17.4	22.8	20.0	91.7	1.8	0.0	1.8	0.2
25	16.0	28.6	22.2	79.7	0.0	10.4	10.4	6.9
26	17.5	25.0	20.9	88.0	3.0	0.4	3.4	1.3
27	17.0	27.2	22.8	81.0	0.5	0.0	0.5	4.4
28	17.5	30.6	22.1	81.7	0.2	8.4	8.6	5.5
29	18.0	27.0	21.2	86.0	4.5	0.5	5.0	1.3
30	17.2	28.6	22.8	82.3	0.0	14.8	14.8	4.7
31								
Total:					71.1	73.4	144.5	142.9
Promedio:	17.3	28.3	22.3	81.4				

Estación: Paraguaicito
Año : 2014

Dpto: Quindío
Mpio: Buenavista

Latitud : 4° 24' N
Longitud: 75° 44' W
Altitud: 1203 m

Mayo	Temperatura (°C)			Hum. Rel.(%)	Precipitación (mm)			Brillo Sol.(h)
	Min.	Máx.	Med.		Día	Noche	Total	
1	17.3	25.4	20.6	87.3	0.8	0.0	0.8	1.4
2	17.5	25.5	20.9	88.7	11.2	1.0	12.2	1.1
3	17.4	26.9	21.5	85.0	2.8	0.1	2.9	2.8
4	18.0	28.0	22.5	82.7	0.0	0.0	0.0	1.6
5	15.4	28.8	23.6	74.7	0.0	0.2	0.2	6.6
6	19.0	25.8	21.8	86.7	0.2	0.2	0.4	0.4
7	18.0	26.2	20.8	93.0	1.5	0.0	1.5	0.2
8	17.2	27.0	21.0	84.0	8.8	20.8	29.6	4.3
9	17.6	25.8	21.0	87.0	1.5	17.8	19.3	1.2
10	17.6	26.2	20.8	83.3	0.1	6.3	6.4	3.0
11	17.1	27.8	21.8	81.7	0.0	0.2	0.2	5.7
12	16.6	29.8	23.6	75.0	0.0	0.0	0.0	8.1
13	16.5	30.4	24.0	75.0	0.0	0.0	0.0	9.0
14	19.0	25.4	22.0	88.0	0.0	0.9	0.9	0.4
15	18.0	27.6	22.3	82.0	5.7	6.3	12.0	4.8
16	18.2	27.8	21.7	83.7	22.8	3.8	26.6	3.3
17	17.6	26.8	21.5	84.7	0.0	0.0	0.0	0.8
18	18.4	27.6	22.4	82.0	0.0	0.0	0.0	1.7
19	17.0	29.2	22.5	77.7	0.0	0.0	0.0	4.4
20	18.5	27.8	21.6	80.0	2.0	0.0	2.0	1.2
21	17.3	28.8	22.7	77.0	0.0	0.0	0.0	6.9
22	17.7	30.4	24.3	69.7	0.0	44.3	44.3	7.3
23	16.7	27.2	21.2	84.7	0.0	0.0	0.0	5.1
24	17.0	29.2	23.2	74.7	0.0	0.0	0.0	7.4
25	18.0	29.0	23.6	78.7	0.0	0.0	0.0	6.0
26	17.5	28.2	22.8	80.0	0.0	0.0	0.0	3.3
27	19.7	26.0	22.2	85.0	0.3	0.0	0.3	0.6
28	18.3	28.0	22.0	84.0	7.5	2.8	10.3	4.2
29	18.1	24.2	20.0	90.0	7.4	2.7	10.1	0.3
30	16.0	26.2	21.4	81.3	0.0	0.5	0.5	4.4
31	19.4	29.0	23.7	78.7	0.0	0.5	0.5	3.8
Total:					72.6	108.4	181.0	111.3
Promedio:	17.7	27.5	22.1	82.1				

Junio	Temperatura (°C)			Hum. Rel.(%)	Precipitación (mm)			Brillo Sol.(h)
	Min.	Máx.	Med.		Día	Noche	Total	
1	19.4	27.8	23.0	83.7	3.2	0.0	3.2	4.8
2	19.2	25.4	22.1	85.3	6.4	1.9	8.3	1.3
3	18.5	28.8	22.8	81.0	0.0	4.0	4.0	3.0
4	19.0	29.0	23.4	79.7	0.0	0.0	0.0	7.6
5	19.5	28.6	23.9	82.7	0.4	1.0	1.4	4.4
6	19.8	27.4	22.8	84.7	0.0	0.4	0.4	1.8
7	20.1	27.8	21.8	87.0	3.4	1.6	5.0	2.8
8	19.6	27.0	23.5	79.3	0.0	0.0	0.0	1.9
9	19.0	27.4	22.6	78.0	0.0	0.3	0.3	4.3
10	18.4	29.0	22.8	79.3	0.4	0.0	0.4	6.2
11	17.5	30.0	23.5	76.7	0.0	0.0	0.0	8.0
12	18.3	29.6	23.2	79.3	0.0	0.0	0.0	5.5
13	18.0	29.8	23.4	79.7	0.0	0.0	0.0	4.1
14	19.2	29.2	22.0	82.0	22.0	0.0	22.0	4.0
15	18.5	28.0	23.1	79.3	0.0	0.0	0.0	6.6
16	18.4	29.8	23.2	74.0	0.0	0.0	0.0	7.0
17	16.5	29.6	23.6	66.3	0.0	0.0	0.0	8.6
18	18.5	28.8	23.4	75.7	0.0	0.0	0.0	3.0
19	17.6	29.6	23.3	75.0	0.0	0.0	0.0	7.4
20	15.6	28.2	22.6	71.7	0.0	0.0	0.0	6.4
21	16.0	26.8	21.4	78.7	0.0	0.0	0.0	1.8
22	17.0	26.2	21.8	81.7	0.0	0.0	0.0	0.9
23	18.6	29.2	23.0	77.0	0.0	0.0	0.0	3.8
24	19.0	26.0	21.6	84.3	6.6	1.1	7.7	0.7
25	18.5	23.4	20.2	88.3	4.7	0.0	4.7	0.1
26	17.5	26.6	21.6	82.0	0.4	0.0	0.4	1.6
27	17.7	28.0	22.6	76.0	0.0	1.5	1.5	5.4
28	17.5	29.2	23.3	72.3	0.0	2.8	2.8	7.2
29	17.0	30.0	23.4	69.7	0.0	0.0	0.0	8.8
30	18.3	27.5	22.3	80.0	0.3	0.0	0.3	2.0
31								
Total:					47.8	14.6	62.4	131.0
Promedio:	18.3	28.1	22.7	79.0				

Estación: Paraguaicito
Año : 2014

Dpto: Quindío
Mpio: Buenavista

Latitud : 4° 24' N
Longitud: 75° 44' W
Altitud: 1203 m

Julio	Temperatura (°C)			Hum. Rel.(%)	Precipitación (mm)			Brillo Sol.(h)
	Min.	Máx.	Med.		Día	Noche	Total	
1	19.0	28.6	23.8	73.3	0.0	7.8	7.8	4.6
2	19.2	28.4	23.5	71.7	0.5	0.5	1.0	5.8
3	18.0	29.6	23.4	73.0	0.0	0.0	0.0	7.4
4	17.9	27.8	21.8	81.7	0.3	2.8	3.1	2.4
5	17.0	29.4	24.0	70.3	0.0	0.0	0.0	8.2
6	19.0	28.8	23.0	79.0	0.0	0.0	0.0	5.7
7	18.9	28.9	23.6	77.3	0.0	0.0	0.0	6.4
8	18.6	29.2	23.5	75.0	0.0	0.0	0.0	5.4
9	17.3	29.6	23.9	69.7	0.0	0.0	0.0	6.9
10	17.5	29.0	22.9	73.7	0.0	0.0	0.0	3.2
11	18.8	29.2	24.6	63.0	0.0	0.0	0.0	2.0
12	18.2	31.6	24.6	60.3	0.0	0.0	0.0	7.2
13	17.8	31.8	25.2	58.3	0.0	0.0	0.0	6.9
14	17.5	29.2	24.0	67.0	0.0	0.0	0.0	7.4
15	17.8	28.6	22.5	77.0	0.0	0.0	0.0	3.8
16	18.0	31.8	26.6	56.7	0.0	0.0	0.0	9.7
17	17.0	30.6	24.2	61.0	0.0	0.0	0.0	4.9
18	17.8	32.6	26.4	52.0	0.0	0.0	0.0	9.2
19	17.0	32.5	24.6	62.3	0.0	0.0	0.0	9.9
20	17.9	30.7	23.8	69.3	0.0	0.0	0.0	6.6
21	17.7	30.0	24.2	66.3	0.0	0.0	0.0	6.4
22	17.4	30.2	24.0	69.3	0.0	0.0	0.0	4.9
23	17.6	30.4	23.5	71.0	0.0	0.0	0.0	4.8
24	17.0	32.0	25.5	55.7	0.0	0.0	0.0	8.2
25	16.3	33.4	24.8	60.7	0.0	0.0	0.0	7.1
26	18.0	29.0	24.1	66.0	0.0	0.0	0.0	3.6
27	19.6	28.7	23.0	73.3	0.0	0.0	0.0	3.3
28	16.8	32.8	24.5	63.3	0.0	0.0	0.0	9.7
29	16.7	33.0	25.2	64.0	0.0	0.0	0.0	9.5
30	18.0	32.8	26.6	52.3	0.0	0.0	0.0	5.4
31	15.9	33.6	24.2	65.3	0.0	0.0	0.0	7.5
Total:					0.8	11.1	11.9	194.0
Promedio:	17.8	30.4	24.2	67.1				

Agosto	Temperatura (°C)			Hum. Rel.(%)	Precipitación (mm)			Brillo Sol.(h)
	Min.	Máx.	Med.		Día	Noche	Total	
1	15.6	30.8	23.9	68.0	0.0	0.0	0.0	5.9
2	17.9	29.2	23.4	70.3	0.0	0.0	0.0	3.3
3	16.4	29.8	23.2	68.7	0.0	0.0	0.0	6.5
4	16.5	31.0	22.4	73.3	0.0	0.0	0.0	8.1
5	16.4	27.8	21.3	78.0	0.0	0.0	0.0	1.1
6	18.4	31.5	22.3	77.0	15.2	0.0	15.2	5.7
7	18.6	27.6	23.1	72.3	0.0	0.0	0.0	4.1
8	17.6	29.0	23.6	68.0	0.0	0.0	0.0	4.5
9	18.8	30.0	23.5	70.7	0.0	0.0	0.0	4.4
10	18.3	28.2	23.2	75.0	0.0	0.4	0.4	3.0
11	18.6	29.2	23.0	76.3	0.0	0.0	0.0	5.1
12	18.2	27.8	22.9	79.7	0.4	0.0	0.4	3.9
13	18.0	28.8	22.6	74.7	0.0	0.5	0.5	3.1
14	17.0	32.4	24.0	60.7	0.0	0.0	0.0	8.0
15	15.6	33.2	26.2	50.7	0.0	0.0	0.0	8.2
16	17.0	32.5	26.8	52.3	0.0	0.0	0.0	6.4
17	17.5	30.8	24.5	67.7	0.0	0.0	0.0	5.0
18	16.6	31.0	23.6	64.7	0.3	0.0	0.3	4.5
19	17.0	32.2	26.2	50.3	0.0	0.0	0.0	8.3
20	16.0	33.0	25.4	55.7	0.0	0.0	0.0	9.3
21	16.9	30.8	23.0	69.7	0.0	0.0	0.0	5.9
22	17.0	29.0	22.2	77.0	12.6	0.0	12.6	4.7
23	17.8	27.6	22.4	76.3	0.0	0.0	0.0	4.1
24	19.0	29.0	23.6	70.7	0.0	0.0	0.0	5.5
25	18.0	25.6	21.5	83.7	1.5	4.5	6.0	0.2
26	17.4	27.0	21.5	81.7	7.8	0.0	7.8	2.8
27	18.6	27.8	22.4	79.0	11.9	2.3	14.2	2.4
28	17.6	27.2	22.6	79.3	0.0	0.0	0.0	4.9
29	18.7	32.5	26.4	53.3	0.0	0.0	0.0	8.3
30	16.1	33.6	25.7	52.0	0.0	0.0	0.0	9.9
31	14.8	32.7	25.2	55.0	0.0	0.0	0.0	9.7
Total:					49.7	7.7	57.4	166.8
Promedio:	17.4	30.0	23.6	68.8				

Estación: Paraguaicito
Año : 2014

Dpto: Quindío
Mpio: Buenavista

Latitud : 4° 24' N
Longitud: 75° 44' W
Altitud: 1203 m

Septiembre	Temperatura (°C)			Hum. Rel.(%)	Precipitación (mm)			Brillo Sol.(h)
	Min.	Máx.	Med.		Día	Noche	Total	
1	16.0	30.8	23.6	66.0	0.0	0.0	0.0	7.6
2	18.0	27.8	22.2	75.7	0.0	0.0	0.0	2.3
3	17.0	29.5	23.8	69.3	0.0	0.4	0.4	5.6
4	19.4	29.2	23.5	71.3	0.0	0.0	0.0	5.4
5	17.5	33.0	25.4	59.7	0.0	0.0	0.0	5.3
6	16.0	31.0	24.0	66.3	0.0	0.0	0.0	6.4
7	17.6	31.2	25.4	56.3	0.0	0.0	0.0	5.3
8	18.4	29.4	23.6	70.0	0.0	0.0	0.0	3.4
9	15.4	32.8	24.7	63.7	0.0	0.0	0.0	9.1
10	17.9	28.8	23.9	69.0	0.0	0.0	0.0	3.3
11	19.4	28.2	22.2	84.0	9.3	15.2	24.5	2.0
12	18.6	27.4	22.6	79.7	0.0	0.0	0.0	3.7
13	18.0	29.8	23.4	71.7	0.0	1.0	1.0	3.6
14	19.0	28.8	21.5	81.0	0.0	0.0	0.0	2.5
15	18.0	28.0	22.7	77.7	0.0	0.0	0.0	4.3
16	18.5	30.6	22.6	78.0	0.4	1.0	1.4	7.2
17	19.2	29.9	22.7	79.3	9.2	15.7	24.9	4.6
18	18.6	26.5	21.9	84.0	1.0	0.0	1.0	1.9
19	16.0	27.8	21.2	80.0	3.4	5.5	8.9	3.6
20	17.6	25.4	21.2	84.0	0.8	3.1	3.9	1.2
21	17.0	29.0	22.0	76.0	0.8	0.0	0.8	4.9
22	17.2	25.0	20.2	82.3	11.9	-0.0	11.9	1.1
23	17.4	29.6	23.5	74.7	0.0	0.0	0.0	7.2
24	19.0	29.6	23.8	71.0	0.0	0.0	0.0	4.3
25	18.5	29.2	22.6	79.0	0.7	0.0	0.7	2.6
26	17.3	28.4	21.3	79.3	0.0	0.0	0.0	1.9
27	16.0	30.9	24.2	71.0	0.0	0.0	0.0	9.9
28	18.0	31.4	24.8	66.7	0.3	0.0	0.3	8.6
29	16.6	30.4	22.9	71.3	0.0	0.0	0.0	5.9
30	15.0	32.2	24.2	60.7	0.0	0.0	0.0	8.9
31								
Total:					37.8	41.9	79.7	143.6
Promedio:	17.6	29.4	23.1	73.3				

Octubre	Temperatura (°C)			Hum. Rel.(%)	Precipitación (mm)			Brillo Sol.(h)
	Min.	Máx.	Med.		Día	Noche	Total	
1	15.6	31.5	24.7	58.0	0.0	0.0	0.0	8.1
2	17.2	30.1	23.0	73.0	0.0	0.0	0.0	2.4
3	17.0	28.0	22.0	75.7	0.4	0.0	0.4	3.1
4	18.3	29.9	23.0	76.7	0.0	5.4	5.4	5.3
5	18.0	28.6	20.9	84.3	1.9	0.0	1.9	4.5
6	18.0	30.0	21.8	83.3	0.9	4.0	4.9	4.5
7	18.7	26.5	21.8	85.7	0.2	56.5	56.7	1.2
8	17.7	24.7	19.8	93.3	6.1	25.5	31.6	0.7
9	17.2	22.2	19.2	95.0	0.7	9.2	9.9	0.1
10	18.0	26.6	21.9	79.3	0.4	16.3	16.7	3.3
11	17.8	27.0	20.3	87.0	5.5	0.0	5.5	1.2
12	17.0	28.5	23.6	83.0	0.0	0.0	0.0	2.9
13	17.5	27.3	22.6	80.0	0.0	0.0	0.0	1.9
14	17.5	28.5	22.5	79.3	0.0	0.0	0.0	4.0
15	18.3	29.0	22.9	82.0	0.0	0.0	0.0	3.0
16	16.5	28.8	22.4	79.7	0.0	1.4	1.4	6.6
17	16.6	27.5	21.6	81.0	0.0	23.7	23.7	2.3
18	17.3	24.5	20.9	86.7	15.4	1.2	16.6	1.7
19	17.7	24.0	19.4	90.0	8.3	0.0	8.3	1.1
20	16.1	27.9	21.0	83.7	0.3	0.0	0.3	4.0
21	16.0	27.6	21.6	81.0	0.0	0.0	0.0	3.6
22	17.0	26.0	19.1	95.3	5.7	-0.0	5.7	3.2
23	16.8	25.5	21.4	81.0	0.5	0.0	0.5	3.1
24	16.0	27.5	20.4	84.3	15.5	38.7	54.2	4.7
25	17.7	27.5	21.2	86.3	1.4	31.6	33.0	5.6
26	17.3	20.7	18.4	96.7	4.1	0.0	4.1	0.0
27	15.5	27.5	21.2	79.3	0.0	0.0	0.0	7.2
28	15.5	29.0	21.3	81.0	0.0	0.3	0.3	9.7
29	17.0	29.4	21.6	81.7	19.2	0.0	19.2	7.6
30	17.5	26.5	21.8	82.3	0.0	24.0	24.0	2.8
31	16.6	26.4	20.2	88.3	0.0	0.0	0.0	4.0
Total:					86.5	237.8	324.3	113.4
Promedio:	17.1	27.2	21.4	83.0				

Estación: Paraguaicito
Año : 2014

Dpto: Quindío
Mpio: Buenavista

Latitud : 4° 24' N
Longitud: 75° 44' W
Altitud: 1203 m

Noviembre	Temperatura (°C)			Hum. Rel.(%)	Precipitación (mm)			Brillo Sol.(h)
	Min.	Máx.	Med.		Día	Noche	Total	
1	16.0	29.0	21.8	80.7	0.4	0.9	1.3	6.5
2	19.4	24.6	21.0	85.7	0.0	0.0	0.0	1.3
3	15.5	29.0	22.2	78.0	0.0	0.0	0.0	8.1
4	18.5	24.7	21.2	87.3	0.0	5.1	5.1	1.7
5	18.6	24.5	21.9	81.0	0.2	6.8	7.0	4.1
6	19.5	28.5	22.8	81.3	1.8	2.2	4.0	6.6
7	17.5	29.5	23.8	75.0	0.0	1.3	1.3	7.6
8	19.2	25.7	20.4	91.7	3.3	0.0	3.3	2.0
9	18.4	27.9	21.5	83.7	8.9	9.1	18.0	4.6
10	18.3	25.0	21.0	86.3	0.0	9.7	9.7	1.0
11	17.4	25.5	20.4	86.3	1.2	58.5	59.7	2.2
12	16.8	24.0	19.9	87.0	7.3	0.7	8.0	0.1
13	16.0	27.2	20.6	85.0	1.5	0.6	2.1	6.6
14	18.2	26.7	22.0	80.3	0.0	0.6	0.6	2.0
15	15.8	28.0	21.2	79.7	0.0	0.0	0.0	7.2
16	17.4	27.3	21.6	82.7	0.0	0.0	0.0	3.4
17	17.2	26.0	20.4	84.0	13.4	0.6	14.0	0.4
18	17.8	24.5	20.5	86.7	0.0	0.3	0.3	3.1
19	17.5	24.0	20.2	91.7	8.1	0.0	8.1	0.5
20	18.0	27.5	21.6	80.3	0.0	0.9	0.9	5.2
21	17.8	27.5	20.8	84.0	1.3	15.2	16.5	4.3
22	17.8	27.4	21.2	84.0	8.6	13.5	22.1	4.5
23	17.5	26.2	21.3	85.3	0.0	0.0	0.0	3.1
24	16.5	28.1	22.0	82.3	0.0	0.0	0.0	3.9
25	18.5	25.7	21.8	87.0	0.6	13.3	13.9	1.4
26	18.2	22.9	19.5	98.3	7.1	3.0	10.1	0.1
27	18.2	27.7	21.0	83.0	0.6	0.0	0.6	6.1
28	16.2	29.1	22.0	80.3	0.0	0.0	0.0	7.3
29	16.5	29.0	22.6	81.0	0.0	0.0	0.0	7.1
30	19.0	28.0	23.1	79.3	0.0	0.0	0.0	1.8
31								
Total:					64.3	142.3	206.6	113.8
Promedio:	17.6	26.7	21.4	84.0				

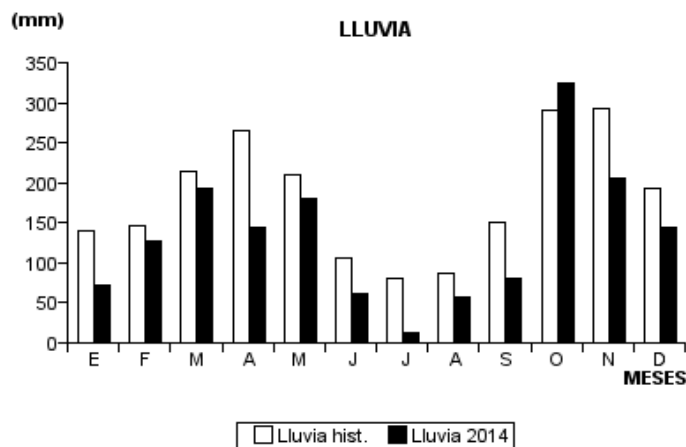
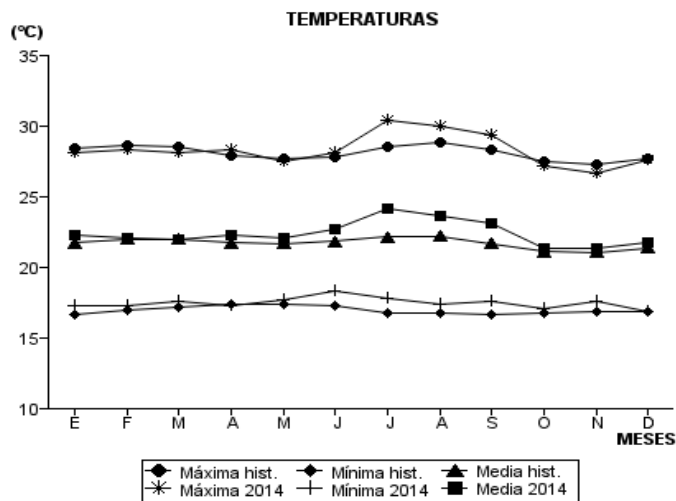
Diciembre	Temperatura (°C)			Hum. Rel.(%)	Precipitación (mm)			Brillo Sol.(h)
	Min.	Máx.	Med.		Día	Noche	Total	
1	18.5	29.0	22.1	82.3	1.5	0.0	1.5	8.4
2	17.6	29.5	23.6	76.7	0.0	0.0	0.0	8.2
3	16.5	29.3	23.4	76.7	0.0	0.0	0.0	7.0
4	17.8	28.4	22.3	80.3	0.0	0.0	0.0	3.9
5	18.0	27.0	21.5	85.7	1.9	0.0	1.9	0.8
6	18.0	24.5	21.4	85.3	0.0	0.0	0.0	0.0
7	17.9	26.5	21.1	86.3	0.2	2.2	2.4	0.8
8	17.3	28.0	21.4	81.3	12.1	16.2	28.3	6.1
9	17.0	25.2	20.3	87.7	5.0	8.7	13.7	0.9
10	16.5	27.3	21.2	82.7	0.0	56.3	56.3	7.5
11	16.7	22.4	19.3	90.3	0.0	0.0	0.0	0.5
12	16.6	26.0	21.0	85.0	0.0	25.8	25.8	1.1
13	17.0	24.0	19.2	89.7	4.6	3.2	7.8	0.3
14	16.0	27.4	21.0	82.3	0.0	0.0	0.0	6.2
15	15.0	28.3	21.8	78.3	0.0	0.0	0.0	8.9
16	16.0	27.3	21.8	79.7	0.0	0.0	0.0	7.1
17	17.0	25.7	20.7	88.7	0.5	5.5	6.0	1.4
18	17.3	27.0	20.6	86.3	0.0	0.0	0.0	3.9
19	15.7	27.3	21.6	79.7	0.0	0.0	0.0	1.6
20	17.6	24.8	20.6	87.3	0.0	0.0	0.0	0.5
21	17.0	27.4	21.3	82.0	0.0	0.0	0.0	3.2
22	16.8	28.1	22.0	82.7	0.0	0.0	0.0	6.5
23	16.0	29.1	22.3	74.3	0.0	0.0	0.0	9.3
24	15.5	28.1	22.5	75.7	0.0	0.0	0.0	5.8
25	17.5	29.8	22.9	77.3	0.0	0.0	0.0	4.2
26	17.0	30.4	23.4	73.0	0.0	0.0	0.0	6.6
27	16.9	29.0	22.9	76.7	0.0	0.0	0.0	6.3
28	17.6	29.2	23.6	74.3	0.0	0.0	0.0	7.7
29	17.0	29.6	22.6	73.0	0.0	0.0	0.0	8.7
30	15.4	29.1	22.3	75.0	0.0	0.0	0.0	8.5
31	16.0	29.7	22.6	75.0	0.0	0.0	0.0	6.6
Total:					25.8	117.9	143.7	148.5
Promedio:	16.9	27.6	21.8	81.0				

Estación: Paraguaicito
 Año : 2014

Dpto: Quindío
 Mpio: Buenavista

Latitud : 4° 24' N
 Longitud: 75° 44' W
 Altitud: 1203 m

MES	TEMPERATURA (°C)					PRECIPITACIÓN			
	Mín. Med.	Máx. Med.	Media	Max. Abs.	Mín. Abs.	Hum. Rel.(%)	Total mm.	Dias Lluvia	Brillo Sol.(h)
Enero	17.3	28.1	22.3	30.0	15.4	81.1	73.0	13	134.1
Febrero	17.3	28.3	22.1	30.0	15.2	78.9	126.5	18	112.0
Marzo	17.6	28.1	22.0	31.0	15.6	80.4	192.7	23	115.8
Abril	17.3	28.3	22.3	31.2	15.4	81.4	144.5	18	142.9
Mayo	17.7	27.5	22.1	30.4	15.4	82.1	181.0	20	111.3
Junio	18.3	28.1	22.7	30.0	15.6	79.0	62.4	15	131.0
Julio	17.8	30.4	24.2	33.6	15.9	67.1	11.9	3	194.0
Agosto	17.4	30.0	23.6	33.6	14.8	68.8	57.4	9	166.8
Septiembre	17.6	29.4	23.1	33.0	15.0	73.3	79.7	12	143.6
Octubre	17.1	27.2	21.4	31.5	15.5	83.0	324.3	22	113.4
Noviembre	17.6	26.7	21.4	29.5	15.5	84.0	206.6	21	113.8
Diciembre	16.9	27.6	21.8	30.4	15.0	81.0	143.7	9	148.5
Promedio:	17.5	28.3	22.4			78.3			
Absoluta:				33.6	14.8				
Total:							1603.7	183	1627.2



Estación: La Bella
Año : 2014

Dpto: Quindío
Mpio: Calarcá

Latitud : 4° 30' N
Longitud: 75° 40' W
Altitud: 1449 m

Enero	Temperatura (°C)			Hum. Rel.(%)	Precipitación (mm)			Brillo Sol.(h)
	Min.	Máx.	Med.		Día	Noche	Total	
1	17.2	26.3	21.3	76.3	0.0	0.0	0.0	2.3
2	16.4	26.0	21.0	76.7	0.0	0.0	0.0	3.9
3	15.4	26.5	21.8	70.7	0.0	0.0	0.0	3.7
4	16.7	27.6	21.0	77.7	0.0	0.0	0.0	3.9
5	16.5	27.8	19.9	77.7	13.1	0.1	13.2	6.4
6	16.0	23.4	18.3	86.3	32.0	0.2	32.2	0.4
7	14.4	21.9	18.2	85.3	0.0	0.0	0.0	2.2
8	16.4	25.5	19.5	81.7	1.2	0.7	1.9	0.3
9	17.5	23.9	19.6	85.0	0.6	1.6	2.2	0.4
10	17.0	25.0	19.0	88.3	5.9	0.0	5.9	1.2
11	16.1	26.0	18.7	85.3	43.6	0.0	43.6	2.8
12	14.9	25.3	19.8	80.3	0.0	0.0	0.0	2.2
13	15.8	27.1	21.7	69.7	0.0	0.0	0.0	8.0
14	15.6	26.9	22.2	69.0	0.0	0.0	0.0	7.3
15	16.0	27.4	21.3	76.3	0.0	0.0	0.0	4.9
16	16.1	27.2	22.1	73.7	0.0	0.0	0.0	5.7
17	15.8	27.0	21.3	78.3	0.0	0.0	0.0	6.6
18	17.4	26.2	22.2	75.3	0.0	0.0	0.0	2.2
19	17.2	26.0	21.1	81.0	0.1	0.2	0.3	3.7
20	18.0	26.4	21.6	76.0	0.2	0.1	0.3	2.9
21	17.0	26.0	21.3	74.7	0.0	19.8	19.8	2.2
22	16.6	25.2	21.0	76.7	0.0	0.0	0.0	2.3
23	15.7	26.0	21.4	74.0	0.0	0.0	0.0	4.4
24	16.0	26.7	21.8	71.3	0.0	0.0	0.0	5.2
25	16.6	26.2	21.0	73.0	0.0	0.3	0.3	4.5
26	17.0	25.1	20.7	79.7	0.0	1.6	1.6	1.5
27	16.8	26.8	21.7	76.0	0.0	9.1	9.1	2.7
28	16.4	26.6	20.5	76.3	0.2	0.0	0.2	3.4
29	16.7	27.0	20.0	80.0	3.1	0.0	3.1	3.8
30	16.9	23.7	19.1	81.0	8.7	0.0	8.7	1.2
31	15.5	26.3	21.4	72.7	0.0	0.0	0.0	4.5
Total:					108.7	33.7	142.4	106.7
Promedio:	16.4	26.0	20.7	77.6				

Febrero	Temperatura (°C)			Hum. Rel.(%)	Precipitación (mm)			Brillo Sol.(h)
	Min.	Máx.	Med.		Día	Noche	Total	
1	15.6	27.2	21.6	70.3	0.0	0.0	0.0	4.3
2	17.5	26.2	20.3	83.7	1.0	0.2	1.2	4.0
3	16.4	26.8	20.8	75.0	0.0	0.0	0.0	3.1
4	15.8	27.3	19.0	76.0	0.4	2.4	2.8	3.1
5	16.5	22.1	18.9	85.7	19.4	0.0	19.4	0.1
6	14.4	26.0	20.6	69.7	0.0	0.0	0.0	6.4
7	16.5	26.6	21.5	71.0	0.0	0.0	0.0	5.7
8	16.6	27.3	19.9	81.7	0.5	0.0	0.5	3.3
9	15.7	27.5	20.0	74.3	0.0	0.0	0.0	6.6
10	15.5	27.8	20.6	80.0	2.2	1.8	4.0	7.8
11	17.2	24.5	21.1	81.0	0.6	0.0	0.6	2.4
12	16.8	27.3	22.3	72.0	0.0	0.0	0.0	4.6
13	17.0	26.1	19.3	80.3	26.6	2.1	28.7	2.2
14	16.6	24.3	20.1	81.0	0.5	0.0	0.5	0.3
15	16.3	26.5	20.2	79.3	0.1	0.8	0.9	2.5
16	16.5	27.2	20.7	76.3	1.0	0.0	1.0	3.2
17	15.4	26.4	19.6	78.0	1.1	0.0	1.1	3.2
18	15.6	26.9	21.0	73.3	0.0	0.4	0.4	4.9
19	17.8	24.3	20.3	83.3	1.3	0.1	1.4	1.4
20	17.5	26.0	20.2	84.7	17.3	4.5	21.8	2.3
21	17.7	23.5	20.2	87.0	0.0	2.7	2.7	0.2
22	18.2	24.4	20.4	82.7	0.0	0.0	0.0	0.6
23	16.1	26.6	20.2	79.7	0.3	0.0	0.3	2.2
24	17.3	27.2	21.2	77.7	0.0	0.0	0.0	2.2
25	17.8	26.6	20.3	82.3	15.2	0.7	15.9	1.1
26	17.7	26.2	21.6	74.7	0.0	0.0	0.0	2.5
27	17.5	25.4	19.7	82.0	6.9	1.8	8.7	0.8
28	16.7	23.9	19.6	83.0	0.0	22.7	22.7	0.5
29								
30								
31								
Total:					94.4	40.2	134.6	81.5
Promedio:	16.7	26.0	20.4	78.8				

Estación: La Bella
Año : 2014

Dpto: Quindío
Mpio: Calarcá

Latitud : 4° 30' N
Longitud: 75° 40' W
Altitud: 1449 m

Marzo	Temperatura (°C)			Hum. Rel.(%)	Precipitación (mm)			Brillo Sol.(h)
	Min.	Máx.	Med.		Día	Noche	Total	
1	16.0	23.6	19.1	85.0	2.4	28.7	31.1	0.5
2	16.5	25.4	20.4	80.0	0.0	1.5	1.5	2.3
3	16.6	24.2	18.9	83.7	12.9	0.4	13.3	0.3
4	16.4	25.5	20.1	76.0	0.0	1.7	1.7	0.8
5	17.5	22.9	19.6	83.3	3.3	-0.0	3.3	1.0
6	17.7	25.1	20.6	77.7	0.0	0.0	0.0	0.8
7	16.3	25.8	18.7	80.3	32.1	46.8	78.9	1.3
8	15.8	25.4	20.2	80.7	0.0	0.5	0.5	1.7
9	16.6	23.6	18.8	86.7	28.0	8.3	36.3	0.1
10	15.7	24.6	19.9	77.0	0.0	0.0	0.0	2.3
11	16.8	24.2	21.1	74.7	0.0	0.0	0.0	2.5
12	16.8	26.7	19.8	80.0	0.0	8.1	8.1	1.5
13	17.2	22.2	19.2	84.7	5.9	0.0	5.9	0.4
14	15.2	26.0	20.4	73.7	0.0	0.1	0.1	2.0
15	17.0	24.4	19.6	83.0	0.9	0.1	1.0	1.1
16	15.5	26.2	19.8	80.0	2.0	0.4	2.4	4.2
17	16.2	27.0	20.2	82.7	7.0	0.0	7.0	3.3
18	18.2	25.8	21.7	77.0	0.0	0.0	0.0	2.1
19	16.2	27.6	22.0	75.0	0.0	0.0	0.0	6.4
20	16.4	27.9	21.5	75.0	0.0	0.0	0.0	4.2
21	17.3	28.0	21.6	75.0	0.0	0.0	0.0	3.2
22	17.2	27.7	22.6	72.0	0.0	0.0	0.0	4.1
23	17.4	27.0	21.8	76.0	0.2	0.0	0.2	2.1
24	18.2	24.8	20.0	84.0	0.9	1.6	2.5	0.8
25	16.8	25.7	20.6	77.7	0.0	6.4	6.4	2.1
26	16.9	24.8	19.3	86.7	2.8	0.0	2.8	1.3
27	15.4	26.5	21.2	72.3	0.0	0.0	0.0	5.4
28	16.5	27.3	22.3	71.3	0.0	0.0	0.0	8.1
29	16.9	28.6	22.2	68.7	0.0	0.0	0.0	6.3
30	18.0	26.6	20.6	82.7	19.7	0.0	19.7	2.3
31	17.3	27.6	22.5	69.3	0.0	0.0	0.0	8.1
Total:					118.1	104.6	222.7	82.6
Promedio:	16.7	25.8	20.5	78.4				

Abril	Temperatura (°C)			Hum. Rel.(%)	Precipitación (mm)			Brillo Sol.(h)
	Min.	Máx.	Med.		Día	Noche	Total	
1	15.7	28.6	22.5	72.3	0.0	0.0	0.0	9.9
2	16.0	28.5	22.8	70.3	0.0	0.0	0.0	8.8
3	17.1	26.5	20.4	78.0	27.5	39.1	66.6	3.8
4	16.5	27.5	19.9	80.3	4.7	0.0	4.7	5.2
5	16.1	28.4	21.5	79.0	6.5	0.0	6.5	7.4
6	18.0	27.4	22.0	80.0	0.0	0.0	0.0	3.1
7	18.3	28.6	22.5	74.7	0.0	0.0	0.0	6.2
8	16.9	25.5	21.0	82.0	0.0	0.0	0.0	4.3
9	16.4	27.0	21.4	73.3	0.0	9.7	9.7	4.2
10	15.7	27.2	21.5	74.7	0.0	0.0	0.0	6.8
11	16.2	28.4	21.8	73.0	0.0	0.0	0.0	6.2
12	17.6	24.9	21.2	82.7	0.0	0.0	0.0	0.7
13	14.6	27.0	21.6	74.7	0.0	0.0	0.0	4.1
14	16.4	28.6	21.6	76.0	0.0	15.9	15.9	3.8
15	16.9	22.5	18.6	94.0	15.1	2.2	17.3	0.1
16	16.3	26.3	20.6	80.0	0.0	0.0	0.0	5.2
17	17.7	25.6	21.2	80.0	0.0	9.0	9.0	2.1
18	16.6	26.0	20.3	81.7	0.0	1.2	1.2	2.3
19	16.2	26.2	20.6	81.0	0.5	12.2	12.7	6.2
20	17.2	26.0	21.1	79.3	0.0	0.5	0.5	2.1
21	16.8	26.3	20.4	81.3	0.8	1.5	2.3	2.5
22	17.6	23.8	20.4	84.7	0.7	0.0	0.7	0.3
23	17.0	25.2	19.6	84.3	2.4	10.3	12.7	3.2
24	16.6	22.4	19.0	84.3	2.4	0.0	2.4	2.0
25	15.2	27.0	21.6	73.3	0.0	8.1	8.1	4.6
26	16.1	24.1	19.5	85.7	1.6	0.0	1.6	1.6
27	16.6	25.3	21.8	77.3	0.0	0.0	0.0	2.4
28	17.2	27.6	20.8	79.3	0.0	10.7	10.7	3.7
29	17.6	24.8	20.0	87.0	1.9	0.0	1.9	0.7
30	16.4	26.6	20.1	83.7	12.8	18.2	31.0	3.5
31								
Total:					76.9	138.6	215.5	117.0
Promedio:	16.7	26.3	20.9	79.6				

Estación: La Bella
Año : 2014

Dpto: Quindío
Mpio: Calarcá

Latitud : 4° 30' N
Longitud: 75° 40' W
Altitud: 1449 m

Mayo	Temperatura (°C)			Hum. Rel.(%)	Precipitación (mm)			Brillo Sol.(h)
	Min.	Máx.	Med.		Día	Noche	Total	
1	16.6	25.6	20.2	81.3	0.0	0.0	0.0	3.3
2	17.6	23.9	19.6	87.7	16.7	0.1	16.8	0.6
3	16.6	25.0	20.5	81.7	0.0	0.0	0.0	2.0
4	18.2	24.9	20.8	81.7	0.0	0.0	0.0	1.5
5	15.7	26.2	20.7	81.0	7.7	11.9	19.6	3.4
6	17.7	24.6	20.5	88.7	12.0	22.2	34.2	1.2
7	17.6	23.5	19.6	87.3	21.3	0.0	21.3	0.1
8	16.4	25.3	19.7	83.3	14.7	8.1	22.8	2.8
9	16.7	22.8	19.2	84.0	2.2	3.7	5.9	0.3
10	16.5	24.2	19.3	84.0	3.0	25.5	28.5	2.5
11	16.0	25.5	19.9	81.0	0.6	0.0	0.6	4.5
12	16.2	27.2	20.6	77.7	0.0	0.0	0.0	4.9
13	16.0	28.2	22.6	71.3	0.0	0.0	0.0	7.3
14	18.4	23.9	20.6	84.0	0.0	0.6	0.6	0.3
15	17.4	25.8	20.2	83.7	2.1	5.3	7.4	2.5
16	17.7	25.4	20.2	82.3	2.0	0.5	2.5	3.4
17	17.4	25.5	20.3	82.3	0.0	0.0	0.0	1.8
18	17.0	26.2	21.2	78.0	0.3	0.0	0.3	1.2
19	16.6	27.5	21.8	76.7	0.0	0.0	0.0	4.3
20	17.0	24.4	20.0	80.7	0.0	0.0	0.0	0.5
21	15.4	26.2	21.2	74.7	0.0	0.0	0.0	4.6
22	16.3	27.4	19.2	80.7	6.0	31.0	37.0	5.6
23	15.8	25.8	21.2	76.7	0.0	0.0	0.0	5.9
24	16.2	27.4	21.8	72.0	0.0	0.0	0.0	2.4
25	16.6	26.6	21.9	75.7	0.0	0.0	0.0	4.8
26	15.9	26.0	21.3	76.3	0.0	0.4	0.4	3.7
27	18.2	23.7	21.0	84.3	0.7	0.0	0.7	0.1
28	17.2	25.5	20.8	82.3	1.3	7.0	8.3	2.2
29	17.0	23.4	17.8	93.7	29.0	1.0	30.0	0.6
30	13.9	25.3	19.7	81.7	0.0	0.2	0.2	3.5
31	17.9	26.7	21.8	75.7	0.0	1.6	1.6	3.3
Total:					119.6	119.1	238.7	85.1
Promedio:	16.8	25.5	20.5	81.0				

Junio	Temperatura (°C)			Hum. Rel.(%)	Precipitación (mm)			Brillo Sol.(h)
	Min.	Máx.	Med.		Día	Noche	Total	
1	18.2	25.2	21.5	80.7	3.3	0.0	3.3	1.9
2	18.0	23.5	20.4	84.3	5.9	0.5	6.4	0.4
3	17.6	25.8	21.3	77.7	0.0	1.8	1.8	1.8
4	17.5	26.5	22.2	78.3	0.0	0.0	0.0	2.5
5	18.5	27.1	23.0	73.3	0.0	3.6	3.6	2.4
6	18.3	25.4	21.3	83.7	0.0	3.0	3.0	1.8
7	18.8	24.5	20.3	86.7	1.9	0.5	2.4	1.6
8	18.0	24.8	21.6	79.7	0.0	0.0	0.0	2.7
9	17.5	25.2	21.6	75.7	0.0	0.0	0.0	3.2
10	17.0	27.2	21.8	75.0	0.0	0.0	0.0	4.0
11	16.7	27.8	21.9	78.7	0.0	0.0	0.0	7.2
12	17.3	27.9	22.2	76.3	0.0	0.0	0.0	3.9
13	17.2	27.4	22.6	76.3	0.0	0.0	0.0	2.8
14	18.0	27.9	20.9	82.0	3.3	0.0	3.3	2.6
15	17.0	27.4	21.6	79.3	0.0	0.0	0.0	5.1
16	17.6	28.9	22.5	70.3	0.0	0.0	0.0	5.8
17	16.3	27.9	22.6	69.3	0.0	0.0	0.0	8.1
18	18.1	26.6	22.0	78.7	0.0	0.0	0.0	2.0
19	17.0	28.2	22.4	66.0	0.0	0.0	0.0	5.7
20	16.8	26.6	22.3	68.0	0.0	0.0	0.0	5.8
21	16.4	25.5	21.4	76.0	0.0	0.0	0.0	5.1
22	16.5	25.1	21.3	77.3	0.0	0.0	0.0	2.9
23	17.5	26.9	21.5	77.0	0.0	0.0	0.0	2.4
24	17.5	24.0	19.8	87.7	1.5	9.6	11.1	1.1
25	17.0	20.8	18.4	92.0	5.9	-0.0	5.9	0.0
26	15.8	24.3	19.8	79.0	0.0	0.0	0.0	2.0
27	16.6	26.2	21.1	71.3	0.0	0.7	0.7	3.5
28	16.4	27.3	21.6	69.3	0.0	0.4	0.4	5.7
29	17.2	28.2	22.2	69.3	0.0	0.0	0.0	8.7
30	17.6	25.9	21.6	73.3	0.0	0.0	0.0	1.6
31								
Total:					21.8	20.1	41.9	104.3
Promedio:	17.3	26.2	21.5	77.1				

Estación: La Bella
Año : 2014

Dpto: Quindío
Mpio: Calarcá

Latitud : 4° 30' N
Longitud: 75° 40' W
Altitud: 1449 m

Julio	Temperatura (°C)			Hum. Rel.(%)	Precipitación (mm)			Brillo Sol.(h)
	Min.	Máx.	Med.		Día	Noche	Total	
1	18.2	26.4	22.7	70.0	0.0	4.9	4.9	3.4
2	18.0	26.1	21.6	75.0	0.0	0.6	0.6	2.2
3	16.8	27.4	21.6	71.7	0.0	0.0	0.0	6.0
4	17.4	27.0	20.8	76.7	0.0	2.5	2.5	1.7
5	16.6	27.6	22.5	69.3	0.0	0.0	0.0	6.8
6	18.3	26.6	22.1	72.0	0.2	0.0	0.2	4.9
7	17.8	26.9	21.9	72.3	0.0	1.2	1.2	3.0
8	17.1	28.3	23.2	62.7	0.0	0.0	0.0	4.4
9	16.3	28.6	23.1	62.3	0.0	0.0	0.0	8.4
10	16.9	27.6	22.5	71.7	0.0	0.0	0.0	2.3
11	18.4	27.3	23.3	61.0	0.0	0.7	0.7	0.8
12	17.6	30.2	23.9	60.0	0.0	0.0	0.0	5.4
13	17.2	29.7	24.3	53.0	0.0	0.0	0.0	5.3
14	17.4	28.0	23.2	62.7	0.0	0.0	0.0	4.3
15	17.6	25.4	22.2	65.3	0.0	0.0	0.0	1.8
16	17.0	29.2	23.8	61.7	0.0	0.0	0.0	5.9
17	16.4	28.5	23.0	59.3	0.0	0.0	0.0	4.8
18	17.8	31.0	24.7	50.0	0.0	0.0	0.0	8.0
19	18.2	30.7	24.1	54.3	0.0	0.0	0.0	8.4
20	18.4	29.5	22.6	68.7	0.0	0.0	0.0	3.8
21	17.4	29.2	23.3	62.3	0.0	0.0	0.0	4.9
22	17.0	27.6	23.1	67.7	0.0	0.0	0.0	4.2
23	16.5	28.8	22.5	71.3	0.0	0.0	0.0	2.1
24	16.2	29.8	23.5	59.7	0.0	0.0	0.0	7.5
25	16.6	31.0	23.8	57.3	0.0	0.0	0.0	9.4
26	17.4	26.9	22.2	70.0	0.0	0.0	0.0	2.7
27	18.0	25.7	20.8	74.7	0.0	0.0	0.0	1.7
28	16.4	31.3	23.1	66.3	0.0	0.0	0.0	10.0
29	15.6	30.4	23.6	59.3	0.0	0.0	0.0	9.5
30	17.5	30.0	23.5	59.3	0.0	0.0	0.0	6.5
31	16.6	31.3	22.8	62.3	0.0	0.0	0.0	8.5
Total:					0.2	9.9	10.1	158.6
Promedio:	17.2	28.5	22.9	64.8				

Agosto	Temperatura (°C)			Hum. Rel.(%)	Precipitación (mm)			Brillo Sol.(h)
	Min.	Máx.	Med.		Día	Noche	Total	
1	15.8	27.0	21.8	66.0	0.0	0.0	0.0	4.9
2	17.3	26.8	21.9	69.7	0.0	0.0	0.0	2.2
3	14.8	26.5	21.6	65.7	0.0	0.0	0.0	3.5
4	15.1	28.3	21.2	72.3	0.0	0.0	0.0	8.1
5	15.6	25.8	20.0	80.7	0.3	0.0	0.3	0.9
6	17.6	29.0	20.1	79.3	5.7	0.0	5.7	3.3
7	17.2	26.0	21.1	76.0	0.0	0.0	0.0	3.4
8	16.2	27.1	22.2	69.3	0.0	0.3	0.3	3.5
9	16.9	26.4	21.9	70.7	0.2	0.0	0.2	4.9
10	16.5	26.2	22.0	72.7	0.0	0.0	0.0	2.1
11	16.9	26.8	21.2	75.3	0.0	1.6	1.6	3.5
12	17.4	25.5	21.2	83.7	0.3	0.0	0.3	3.6
13	17.0	27.3	21.2	72.7	0.0	0.8	0.8	3.6
14	16.0	30.0	23.2	58.7	0.0	0.0	0.0	7.6
15	16.7	31.6	24.2	54.3	0.0	0.0	0.0	10.0
16	17.1	30.6	24.3	52.7	0.0	0.0	0.0	7.0
17	17.0	29.0	22.4	68.7	0.1	0.0	0.1	5.2
18	16.6	29.5	22.5	64.0	0.0	0.0	0.0	4.6
19	16.5	29.2	23.0	53.0	0.0	0.0	0.0	6.4
20	16.1	31.0	24.0	54.0	0.0	0.0	0.0	9.4
21	16.0	28.8	21.1	69.3	0.0	0.0	0.0	6.2
22	15.8	26.4	20.4	75.0	0.0	0.0	0.0	4.3
23	16.5	25.5	21.1	73.7	0.0	0.1	0.1	2.8
24	17.0	28.0	23.0	68.7	0.0	0.0	0.0	8.1
25	17.7	23.2	20.1	84.3	0.5	4.5	5.0	0.3
26	15.2	25.0	19.4	82.3	0.2	0.0	0.2	2.6
27	17.2	24.3	20.0	78.3	0.0	0.0	0.0	1.1
28	15.5	23.9	20.6	75.3	0.6	0.0	0.6	1.4
29	17.4	30.2	23.6	55.0	0.0	0.0	0.0	7.9
30	15.2	31.4	23.7	50.7	0.0	0.0	0.0	9.5
31	14.6	31.8	24.0	50.3	0.0	0.0	0.0	8.7
Total:					7.9	7.3	15.2	150.6
Promedio:	16.4	27.7	21.9	68.5				

Estación: La Bella
Año : 2014

Dpto: Quindío
Mpio: Calarcá

Latitud : 4° 30' N
Longitud: 75° 40' W
Altitud: 1449 m

Septiembre	Temperatura (°C)			Hum. Rel.(%)	Precipitación (mm)			Brillo Sol.(h)
	Min.	Máx.	Med.		Día	Noche	Total	
1	15.3	29.5	22.8	67.0	0.0	0.0	0.0	7.7
2	16.5	26.8	19.8	79.0	2.3	0.0	2.3	1.1
3	15.3	27.0	21.2	72.0	0.0	3.0	3.0	4.2
4	17.4	25.7	21.4	67.0	0.0	0.0	0.0	3.0
5	15.6	29.8	22.1	61.0	0.0	0.0	0.0	4.7
6	15.4	28.0	22.5	63.3	0.0	0.0	0.0	7.0
7	15.6	28.7	23.4	55.0	0.0	0.0	0.0	6.3
8	17.5	29.4	22.4	69.3	0.0	0.0	0.0	4.0
9	15.2	31.0	22.6	65.7	0.0	0.0	0.0	8.7
10	17.2	25.8	21.8	76.0	0.2	0.0	0.2	2.5
11	18.5	25.6	20.5	82.0	0.2	31.6	31.8	1.7
12	17.0	24.9	20.6	81.3	0.0	0.4	0.4	2.7
13	17.2	26.8	21.4	76.3	0.0	2.3	2.3	3.9
14	17.8	26.2	20.2	82.3	0.8	0.4	1.2	2.4
15	16.7	26.2	21.6	73.7	0.0	0.0	0.0	3.1
16	16.2	28.3	21.1	70.0	0.0	2.3	2.3	7.9
17	17.8	25.8	20.1	82.0	0.3	24.3	24.6	2.4
18	16.8	23.5	18.7	87.0	16.8	2.9	19.7	2.3
19	14.6	23.5	18.8	83.7	2.7	5.0	7.7	2.1
20	16.4	21.0	18.4	89.7	2.8	3.1	5.9	0.2
21	16.0	26.2	20.0	78.3	1.2	0.0	1.2	4.8
22	15.8	21.0	18.6	83.7	23.8	0.0	23.8	0.0
23	15.4	25.5	21.3	73.7	0.0	0.0	0.0	5.1
24	17.8	28.2	21.8	74.7	0.0	0.0	0.0	4.5
25	16.8	25.2	19.8	82.3	20.5	0.0	20.5	0.8
26	15.5	24.9	19.8	80.0	0.0	0.0	0.0	3.1
27	14.7	28.1	21.6	71.0	0.0	0.0	0.0	9.2
28	16.4	29.0	22.6	68.0	0.0	0.0	0.0	8.6
29	15.8	28.5	22.0	69.0	0.0	0.0	0.0	7.4
30	15.4	31.0	24.2	54.7	0.0	0.0	0.0	9.8
31								
Total:					71.6	75.3	146.9	131.2
Promedio:	16.3	26.7	21.1	74.0				

Octubre	Temperatura (°C)			Hum. Rel.(%)	Precipitación (mm)			Brillo Sol.(h)
	Min.	Máx.	Med.		Día	Noche	Total	
1	15.2	29.4	22.5	60.0	0.0	0.0	0.0	6.4
2	16.7	27.2	22.3	62.3	0.0	0.0	0.0	0.6
3	16.9	26.8	21.7	73.3	0.0	0.0	0.0	2.6
4	18.2	28.0	22.0	76.7	7.7	0.0	7.7	6.3
5	16.7	26.6	20.4	77.7	0.0	0.5	0.5	2.0
6	17.5	25.9	19.6	84.7	21.5	24.9	46.4	0.9
7	17.6	24.2	20.7	83.3	0.2	64.2	64.4	3.0
8	17.1	24.0	18.6	83.7	18.9	27.9	46.8	1.5
9	16.1	21.2	18.6	89.3	1.1	11.3	12.4	0.1
10	16.4	24.9	19.8	81.3	3.3	0.6	3.9	1.6
11	17.2	25.7	19.0	87.7	1.8	0.0	1.8	0.5
12	16.2	25.2	20.4	79.3	0.4	2.3	2.7	1.9
13	17.5	25.5	21.0	81.3	0.5	0.0	0.5	0.7
14	17.4	26.2	21.6	75.7	0.0	0.0	0.0	3.1
15	17.8	29.0	21.6	80.3	0.0	0.0	0.0	3.8
16	16.0	26.5	20.8	77.3	0.0	0.0	0.0	2.8
17	15.8	26.4	19.8	80.7	2.7	43.9	46.6	3.4
18	15.5	23.9	19.7	87.0	23.9	10.3	34.2	1.5
19	16.8	22.8	18.5	88.0	7.2	0.3	7.5	1.0
20	15.7	25.4	19.2	84.0	11.3	0.0	11.3	2.2
21	15.6	26.7	20.8	78.0	0.0	0.0	0.0	3.1
22	17.0	23.6	17.8	95.3	3.7	0.2	3.9	2.1
23	15.0	24.7	20.0	81.3	0.0	0.0	0.0	1.5
24	15.7	25.0	19.8	82.3	13.3	14.2	27.5	2.0
25	17.2	25.0	20.2	84.3	0.5	3.8	4.3	1.6
26	16.8	20.1	17.6	94.3	1.9	-0.0	1.9	0.0
27	14.7	26.6	21.0	73.0	0.0	0.0	0.0	6.1
28	15.3	27.9	20.0	76.7	6.4	9.7	16.1	6.0
29	16.8	28.2	21.3	78.7	0.0	0.2	0.2	6.4
30	16.8	25.1	19.6	89.0	0.0	39.3	39.3	1.5
31	16.3	22.0	18.8	87.3	2.8	-0.0	2.8	1.6
Total:					129.1	253.6	382.7	77.8
Promedio:	16.5	25.5	20.2	81.1				

Estación: La Bella
Año : 2014

Dpto: Quindío
Mpio: Calarcá

Latitud : 4° 30' N
Longitud: 75° 40' W
Altitud: 1449 m

Noviembre	Temperatura (°C)			Hum. Rel.(%)	Precipitación (mm)			Brillo Sol.(h)
	Min.	Máx.	Med.		Día	Noche	Total	
1	15.7	26.6	20.9	75.3	0.0	0.0	0.0	4.0
2	17.8	24.4	19.8	80.7	0.0	0.0	0.0	2.0
3	15.2	27.0	22.1	72.3	0.0	0.0	0.0	4.7
4	17.0	23.6	20.2	86.0	0.6	22.4	23.0	0.4
5	16.4	25.2	19.5	85.7	18.8	2.5	21.3	1.2
6	16.9	27.7	20.0	81.7	2.4	0.0	2.4	4.8
7	16.7	27.7	21.9	73.0	0.0	0.0	0.0	3.8
8	17.8	25.0	19.8	83.3	2.7	-0.0	2.7	1.4
9	16.8	25.0	19.6	90.7	2.0	3.0	5.0	3.5
10	17.2	24.4	20.2	84.0	0.0	7.8	7.8	1.1
11	16.2	25.0	19.1	89.0	2.7	45.4	48.1	2.1
12	15.1	23.0	19.0	82.0	2.6	7.0	9.6	0.0
13	15.2	25.5	18.9	83.3	40.8	6.4	47.2	4.5
14	16.2	25.5	19.8	81.0	6.4	0.9	7.3	2.5
15	14.7	25.7	20.0	75.0	0.0	0.4	0.4	4.2
16	16.5	24.0	21.0	78.3	0.0	0.0	0.0	1.8
17	16.0	25.8	20.6	74.0	0.0	0.0	0.0	3.3
18	15.7	22.5	18.7	83.3	0.0	0.2	0.2	1.8
19	16.8	23.5	19.3	87.0	8.4	1.0	9.4	0.5
20	17.0	25.2	20.2	76.3	0.3	3.1	3.4	3.2
21	17.0	24.0	19.6	84.3	6.0	16.9	22.9	1.4
22	17.0	25.0	19.8	84.0	1.1	8.4	9.5	1.9
23	16.6	24.3	20.1	83.7	0.0	0.0	0.0	2.7
24	16.1	26.5	21.2	80.0	1.9	0.0	1.9	4.5
25	17.2	23.4	20.1	87.0	1.0	33.4	34.4	1.3
26	16.8	21.0	18.6	96.0	14.2	2.5	16.7	0.2
27	16.5	25.8	20.8	78.7	0.0	0.0	0.0	5.3
28	16.6	27.5	21.8	73.7	0.0	0.0	0.0	4.6
29	16.4	26.7	22.0	77.3	0.0	0.0	0.0	5.5
30	18.0	27.3	22.2	78.3	0.0	0.0	0.0	1.7
31								
Total:					111.9	161.3	273.2	79.9
Promedio:	16.5	25.1	20.2	81.5				

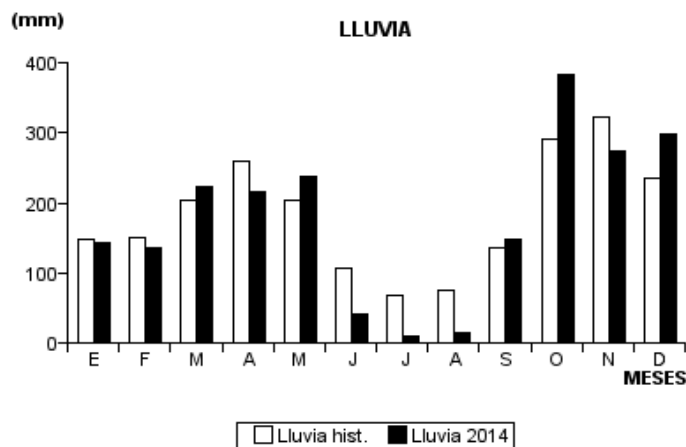
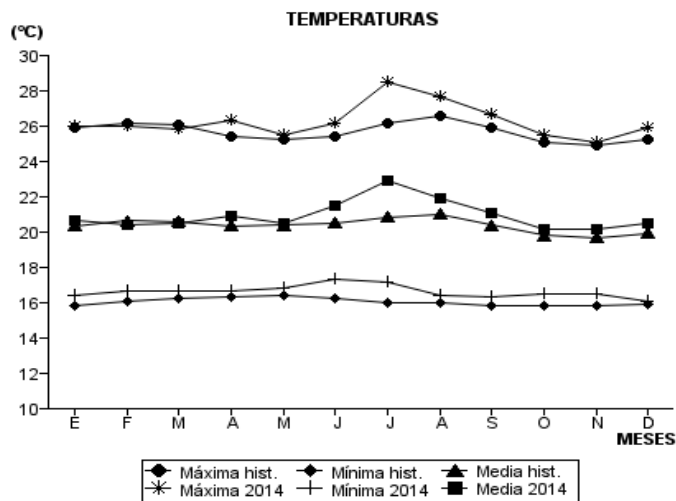
Diciembre	Temperatura (°C)			Hum. Rel.(%)	Precipitación (mm)			Brillo Sol.(h)
	Min.	Máx.	Med.		Día	Noche	Total	
1	18.0	27.8	21.7	75.7	0.0	0.0	0.0	6.2
2	17.2	27.9	22.0	76.3	0.0	0.0	0.0	7.0
3	16.0	26.5	20.0	81.7	21.8	1.8	23.6	3.9
4	16.5	26.7	20.6	78.0	0.0	0.0	0.0	3.9
5	17.9	24.6	19.3	88.3	1.7	0.6	2.3	1.7
6	17.4	22.9	20.1	83.7	0.1	0.4	0.5	0.3
7	17.2	24.8	19.7	86.0	84.8	0.0	84.8	1.1
8	15.6	26.2	21.0	77.0	0.0	13.3	13.3	4.6
9	16.7	23.4	18.4	91.3	10.8	11.7	22.5	0.0
10	14.8	25.2	19.8	82.0	0.0	114.9	114.9	3.3
11	15.2	21.2	17.9	89.0	0.2	0.0	0.2	0.5
12	15.7	26.3	20.0	80.3	0.0	20.4	20.4	1.4
13	16.2	22.0	18.2	87.0	1.1	1.8	2.9	0.0
14	15.5	25.6	20.0	72.0	0.1	0.2	0.3	5.0
15	14.2	25.8	19.3	75.3	1.4	0.0	1.4	5.2
16	15.5	26.2	20.5	82.0	0.8	0.0	0.8	4.2
17	16.4	23.3	19.2	85.7	7.7	2.3	10.0	0.5
18	16.4	25.5	19.4	81.7	0.0	0.0	0.0	2.2
19	15.4	26.0	20.8	73.7	0.0	0.0	0.0	1.4
20	16.8	23.7	19.6	87.3	0.2	0.0	0.2	0.3
21	16.6	26.2	20.2	81.0	0.0	0.0	0.0	2.8
22	15.8	26.9	21.0	79.3	0.0	0.0	0.0	5.5
23	15.5	27.4	20.8	73.7	0.0	0.0	0.0	8.5
24	15.0	26.9	21.4	75.3	0.0	0.0	0.0	7.7
25	16.8	26.1	21.8	78.3	0.0	0.3	0.3	2.9
26	16.0	26.5	22.5	71.7	0.0	0.0	0.0	8.0
27	16.4	28.0	21.8	72.7	0.0	0.0	0.0	4.6
28	16.7	27.6	21.9	75.0	0.0	0.0	0.0	6.0
29	15.9	27.9	22.2	69.7	0.0	0.0	0.0	8.3
30	15.8	28.3	21.2	78.7	0.0	0.0	0.0	5.1
31	15.5	28.2	22.2	72.3	0.0	0.0	0.0	5.6
Total:					130.7	167.7	298.4	117.7
Promedio:	16.1	25.9	20.5	79.4				

Estación: La Bella
Año : 2014

Dpto: Quindío
Mpio: Calarcá

Latitud : 4° 30' N
Longitud: 75° 40' W
Altitud: 1449 m

MES	TEMPERATURA (°C)					PRECIPITACIÓN			
	Mín. Med.	Máx. Med.	Media	Max. Abs.	Mín. Abs.	Hum. Rel.(%)	Total mm.	Dias Lluvia	Brillo Sol.(h)
Enero	16.4	26.0	20.7	27.8	14.4	77.6	142.4	15	106.7
Febrero	16.7	26.0	20.4	27.8	14.4	78.8	134.6	19	81.5
Marzo	16.7	25.8	20.5	28.6	15.2	78.4	222.7	19	82.6
Abril	16.7	26.3	20.9	28.6	14.6	79.6	215.5	19	117.0
Mayo	16.8	25.5	20.5	28.2	13.9	81.0	238.7	19	85.1
Junio	17.3	26.2	21.5	28.9	15.8	77.1	41.9	11	104.3
Julio	17.2	28.5	22.9	31.3	15.6	64.8	10.1	6	158.6
Agosto	16.4	27.7	21.9	31.8	14.6	68.5	15.2	12	150.6
Septiembre	16.3	26.7	21.1	31.0	14.6	74.0	146.9	15	131.2
Octubre	16.5	25.5	20.2	29.4	14.7	81.1	382.7	22	77.8
Noviembre	16.5	25.1	20.2	27.7	14.7	81.5	273.2	19	79.9
Diciembre	16.1	25.9	20.5	28.3	14.2	79.4	298.4	16	117.7
Promedio:	16.6	26.3	20.9			76.8			
Absoluta:				31.8	13.9				
Total:							2122.3	192	1293.0



Estación: El Agrado
Año : 2014

Dpto: Quindío
Mpio: Montenegro

Latitud : 4° 31' N
Longitud: 75° 48' W
Altitud: 1275 m

Enero	Temperatura (°C)			Hum. Rel.(%)	Precipitación (mm)			Brillo Sol.(h)
	Min.	Máx.	Med.		Día	Noche	Total	
1	16.5	27.5	21.5	74.3	0.0	0.0	0.0	4.5
2	16.8	27.0	22.2	78.3	0.0	0.0	0.0	3.2
3	15.5	27.5	22.3	71.0	0.0	0.0	0.0	6.0
4	16.5	29.0	20.9	79.7	7.9	0.0	7.9	7.3
5	16.0	28.6	19.8	80.0	19.4	0.3	19.7	2.7
6	16.2	26.0	19.4	85.0	59.5	1.5	61.0	1.0
7	14.5	23.0	19.0	85.7	0.0	0.0	0.0	0.3
8	16.5	27.5	20.1	83.0	1.6	0.0	1.6	4.3
9	17.3	22.5	19.8	87.7	8.8	0.0	8.8	0.3
10	17.0	25.5	20.4	76.7	0.0	0.0	0.0	3.2
11	15.5	27.2	20.0	81.0	0.0	0.1	0.1	3.7
12	14.4	27.5	20.5	81.3	0.5	0.0	0.5	4.4
13	16.0	28.0	21.8	72.7	0.0	0.0	0.0	6.3
14	15.0	28.2	22.0	72.0	0.0	0.0	0.0	7.2
15	15.5	28.6	22.2	73.3	0.0	0.0	0.0	7.3
16	16.5	27.3	22.5	73.0	0.0	0.0	0.0	4.9
17	16.0	28.0	21.7	73.7	0.0	0.0	0.0	7.0
18	17.0	27.6	22.5	73.3	0.0	0.0	0.0	4.6
19	16.5	27.5	22.1	73.3	0.0	0.0	0.0	3.2
20	17.5	28.5	22.1	75.0	7.7	1.2	8.9	4.0
21	18.0	26.5	21.9	76.0	0.0	43.2	43.2	2.5
22	17.5	27.4	21.4	78.7	0.5	0.0	0.5	5.2
23	15.0	27.7	21.8	75.0	0.0	0.0	0.0	6.0
24	16.0	28.2	22.5	69.3	0.0	0.0	0.0	6.5
25	17.4	26.5	21.3	75.3	0.0	0.3	0.3	2.5
26	17.0	24.6	20.5	82.7	0.0	0.0	0.0	1.3
27	16.0	28.5	22.5	71.0	0.0	0.4	0.4	5.4
28	17.0	27.5	21.9	71.7	0.0	0.0	0.0	4.1
29	17.2	29.0	20.9	76.3	7.8	0.0	7.8	6.6
30	17.0	25.5	19.9	81.0	4.1	0.0	4.1	1.3
31	16.0	28.5	22.0	72.0	0.0	0.0	0.0	6.5
Total:					117.8	47.0	164.8	133.3
Promedio:	16.3	27.2	21.3	76.7				

Febrero	Temperatura (°C)			Hum. Rel.(%)	Precipitación (mm)			Brillo Sol.(h)
	Min.	Máx.	Med.		Día	Noche	Total	
1	14.5	28.3	21.2	70.3	0.0	0.0	0.0	6.1
2	17.5	26.9	20.5	82.0	5.9	0.0	5.9	2.5
3	15.8	28.1	20.8	76.3	0.0	0.0	0.0	6.7
4	14.8	28.8	22.1	76.7	0.0	0.0	0.0	7.2
5	16.0	21.5	19.0	87.0	22.0	-0.0	22.0	0.0
6	14.0	26.8	20.3	74.3	0.0	0.0	0.0	5.7
7	16.1	28.0	22.4	66.7	0.0	0.0	0.0	7.7
8	17.0	28.6	20.5	80.0	10.3	0.0	10.3	7.5
9	15.3	29.0	19.8	79.3	2.3	0.0	2.3	8.5
10	15.5	29.5	21.7	73.3	0.0	0.5	0.5	8.3
11	17.6	27.5	21.4	80.0	0.0	0.0	0.0	2.4
12	16.0	29.5	22.9	69.3	0.0	0.0	0.0	6.2
13	17.5	27.6	20.4	79.3	6.8	7.3	14.1	2.9
14	17.0	25.2	20.3	80.3	0.0	0.0	0.0	2.6
15	16.5	28.0	21.4	76.7	1.2	0.0	1.2	5.1
16	16.0	28.6	21.1	77.3	1.6	0.0	1.6	5.4
17	15.8	29.0	20.0	76.7	6.5	0.0	6.5	7.2
18	15.5	28.8	20.4	74.3	0.0	0.0	0.0	7.3
19	17.5	27.0	21.1	82.3	18.6	0.0	18.6	2.1
20	17.3	28.5	21.2	78.0	3.7	21.6	25.3	3.8
21	17.5	25.5	20.8	82.7	0.0	0.0	0.0	1.2
22	17.7	26.5	20.0	84.3	39.6	0.0	39.6	1.6
23	16.0	28.0	20.0	79.0	34.9	0.3	35.2	5.5
24	17.0	29.0	21.2	76.7	0.0	0.0	0.0	4.6
25	18.5	27.6	22.0	73.3	0.0	6.6	6.6	3.4
26	17.5	28.4	22.6	76.7	0.0	0.0	0.0	5.8
27	17.6	28.5	20.6	82.3	7.2	0.1	7.3	1.9
28	17.0	25.6	20.3	84.7	0.0	38.9	38.9	1.6
29								
30								
31								
Total:					160.6	75.3	235.9	130.8
Promedio:	16.5	27.7	20.9	77.9				

Estación: El Agrado
Año : 2014

Dpto: Quindío
Mpio: Montenegro

Latitud : 4° 31' N
Longitud: 75° 48' W
Altitud: 1275 m

Marzo	Temperatura (°C)			Hum. Rel.(%)	Precipitación (mm)			Brillo Sol.(h)
	Min.	Máx.	Med.		Día	Noche	Total	
1	16.0	25.4	19.0	86.7	3.7	28.5	32.2	0.8
2	15.9	27.2	20.7	81.0	3.0	11.7	14.7	4.9
3	18.0	25.4	19.9	81.7	1.7	0.0	1.7	1.3
4	16.8	27.0	21.6	79.0	0.0	22.4	22.4	3.4
5	17.5	26.0	21.1	80.7	0.0	1.4	1.4	1.4
6	18.0	27.0	21.5	79.7	0.0	0.0	0.0	2.1
7	17.0	26.5	20.0	83.0	5.7	24.5	30.2	2.3
8	16.4	25.8	21.6	80.7	0.0	0.0	0.0	2.1
9	16.5	23.8	19.9	85.0	2.1	3.9	6.0	1.2
10	16.0	26.5	20.4	79.3	0.0	0.0	0.0	0.9
11	16.1	26.5	22.0	71.7	0.0	0.0	0.0	4.3
12	17.6	28.5	20.3	82.3	56.2	0.0	56.2	1.7
13	18.0	24.2	20.6	82.7	1.8	0.0	1.8	0.8
14	14.8	27.5	21.8	71.7	0.0	0.0	0.0	3.0
15	17.6	27.5	20.2	82.7	12.3	0.5	12.8	1.5
16	16.0	28.0	20.4	83.7	2.1	0.4	2.5	5.3
17	16.5	28.6	20.8	77.7	5.6	0.2	5.8	6.4
18	18.3	26.8	22.1	78.3	0.0	0.0	0.0	1.1
19	16.6	28.6	23.1	72.7	0.0	0.0	0.0	7.2
20	16.0	29.2	21.4	78.3	0.3	0.0	0.3	6.1
21	17.4	27.6	22.6	70.7	0.0	0.0	0.0	3.4
22	17.0	28.0	23.2	68.3	0.0	0.0	0.0	2.8
23	16.8	28.2	22.8	71.7	0.0	0.0	0.0	3.9
24	18.5	26.5	21.0	80.3	10.4	0.0	10.4	1.0
25	17.5	26.6	21.0	82.7	13.5	34.7	48.2	2.2
26	16.0	25.0	19.2	83.3	61.7	0.0	61.7	3.5
27	14.9	27.6	21.0	76.0	0.0	0.0	0.0	7.0
28	15.6	28.5	22.9	70.7	0.0	0.0	0.0	8.6
29	16.8	30.0	22.8	76.0	0.0	0.0	0.0	9.4
30	18.0	27.5	20.7	82.3	3.8	0.0	3.8	3.0
31	17.4	29.2	23.0	70.3	0.0	0.0	0.0	8.9
Total:					183.9	128.2	312.1	111.5
Promedio:	16.8	27.1	21.2	78.4				

Abril	Temperatura (°C)			Hum. Rel.(%)	Precipitación (mm)			Brillo Sol.(h)
	Min.	Máx.	Med.		Día	Noche	Total	
1	15.0	30.5	22.5	74.0	0.0	0.0	0.0	9.7
2	15.5	29.4	23.2	70.3	0.0	0.0	0.0	9.3
3	17.7	28.4	21.6	79.3	13.9	2.5	16.4	6.9
4	17.1	29.3	20.5	80.7	30.5	0.0	30.5	8.4
5	15.9	29.6	22.8	73.7	0.0	0.0	0.0	8.8
6	17.5	29.2	23.4	74.0	0.0	0.0	0.0	4.4
7	18.7	29.6	22.4	78.0	0.7	0.0	0.7	6.4
8	16.6	26.6	21.8	80.0	0.0	0.0	0.0	4.6
9	16.5	28.7	21.7	76.7	2.6	12.6	15.2	6.4
10	16.0	27.9	21.9	74.0	0.0	0.0	0.0	7.9
11	15.8	29.8	20.8	79.3	16.3	0.0	16.3	8.9
12	16.9	26.0	22.2	75.7	0.0	0.0	0.0	0.5
13	14.0	28.5	22.4	72.7	0.0	0.0	0.0	5.1
14	16.5	29.5	21.2	76.7	11.0	1.0	12.0	6.1
15	17.0	25.0	19.5	83.0	65.5	4.1	69.6	0.2
16	16.4	27.4	21.0	76.0	0.0	1.0	1.0	6.1
17	17.0	26.2	21.0	83.3	0.0	0.0	0.0	3.0
18	16.2	27.0	20.0	84.7	6.5	0.0	6.5	2.2
19	15.6	27.6	21.4	72.7	0.3	24.6	24.9	7.3
20	17.0	26.0	22.0	78.3	0.0	0.7	0.7	3.3
21	16.9	27.7	21.7	80.0	0.0	2.4	2.4	3.5
22	18.0	25.1	20.8	86.3	1.6	0.0	1.6	1.5
23	16.8	26.2	20.3	83.3	14.9	9.9	24.8	2.5
24	16.5	22.9	19.5	84.3	1.5	0.0	1.5	0.5
25	14.8	28.0	21.3	75.3	0.1	24.0	24.1	7.4
26	16.5	24.6	19.8	88.0	0.9	0.0	0.9	1.6
27	16.3	26.7	22.7	75.3	0.0	0.0	0.0	3.7
28	17.0	29.3	21.2	76.0	3.4	6.7	10.1	6.4
29	18.0	26.6	21.0	75.7	0.8	0.1	0.9	2.1
30	16.5	28.4	22.4	72.7	0.1	23.9	24.0	4.6
31								
Total:					170.6	113.5	284.1	149.3
Promedio:	16.5	27.6	21.5	78.0				

Estación: El Agrado
Año : 2014

Dpto: Quindío
Mpio: Montenegro

Latitud : 4° 31' N
Longitud: 75° 48' W
Altitud: 1275 m

Mayo	Temperatura (°C)			Hum. Rel.(%)	Precipitación (mm)			Brillo Sol.(h)
	Min.	Máx.	Med.		Día	Noche	Total	
1	17.5	26.5	20.7	78.3	0.1	7.5	7.6	3.8
2	17.0	25.9	20.0	81.0	15.9	0.3	16.2	1.6
3	16.8	26.8	21.6	78.3	0.0	5.4	5.4	4.0
4	18.0	26.0	20.9	80.7	1.3	0.0	1.3	2.5
5	16.0	27.0	22.2	74.0	0.0	0.0	0.0	5.5
6	18.0	25.2	21.1	86.7	1.3	11.0	12.3	0.6
7	17.5	24.5	19.9	89.7	13.6	0.0	13.6	0.2
8	16.3	24.5	19.8	90.7	4.1	10.0	14.1	2.4
9	17.0	24.6	19.6	83.0	0.0	10.8	10.8	0.7
10	17.0	25.4	20.8	81.7	0.1	1.2	1.3	3.3
11	15.9	26.7	20.9	80.3	0.0	0.0	0.0	4.7
12	16.0	28.9	21.2	73.3	0.6	0.0	0.6	9.0
13	16.1	29.0	23.4	75.3	0.0	0.0	0.0	9.0
14	17.6	25.6	20.4	83.0	10.5	0.2	10.7	0.9
15	17.0	26.5	20.9	82.3	1.5	3.7	5.2	4.8
16	17.5	27.1	20.8	81.3	0.6	0.0	0.6	2.8
17	16.7	25.0	21.2	79.3	0.0	0.0	0.0	0.8
18	16.5	27.0	21.3	83.3	4.1	0.0	4.1	2.0
19	15.8	28.6	21.7	78.3	0.0	2.5	2.5	5.6
20	17.5	26.5	21.1	80.0	0.0	0.0	0.0	1.7
21	16.0	27.5	21.0	79.7	0.0	0.0	0.0	5.1
22	15.3	28.7	21.5	69.3	0.0	30.0	30.0	6.9
23	15.1	27.5	20.9	79.3	0.0	0.0	0.0	5.6
24	15.4	28.3	22.2	77.0	0.0	0.0	0.0	8.0
25	16.5	27.5	22.0	77.0	0.0	0.0	0.0	5.7
26	15.9	28.5	21.5	71.7	0.0	0.0	0.0	5.9
27	18.5	25.3	21.5	80.7	0.0	0.0	0.0	0.1
28	17.0	27.4	21.5	79.3	0.0	6.5	6.5	2.6
29	15.4	22.5	18.5	91.7	35.0	7.0	42.0	0.4
30	13.5	25.7	20.0	77.3	0.0	0.0	0.0	4.7
31	17.8	28.0	21.8	76.7	0.0	0.0	0.0	3.9
Total:					88.7	96.1	184.8	114.8
Promedio:	16.6	26.6	21.0	80.0				

Junio	Temperatura (°C)			Hum. Rel.(%)	Precipitación (mm)			Brillo Sol.(h)
	Min.	Máx.	Med.		Día	Noche	Total	
1	17.5	26.7	21.9	79.7	2.5	0.0	2.5	2.9
2	18.0	25.2	22.1	78.3	0.0	0.0	0.0	0.8
3	18.1	27.2	21.8	78.3	0.0	0.0	0.0	3.0
4	18.0	27.0	22.4	77.7	0.0	0.0	0.0	2.4
5	18.3	28.3	23.0	76.7	0.0	3.0	3.0	4.2
6	18.4	26.3	21.1	82.7	7.0	2.0	9.0	2.2
7	18.0	25.9	20.4	85.0	36.0	1.0	37.0	2.5
8	17.5	27.0	22.0	76.7	0.0	0.0	0.0	4.0
9	16.5	27.5	22.2	80.0	0.0	0.0	0.0	3.2
10	16.4	28.0	21.0	79.7	2.0	1.0	3.0	4.6
11	15.5	28.5	22.2	79.3	0.0	0.0	0.0	7.7
12	16.2	29.4	22.2	78.0	23.0	0.5	23.5	7.0
13	16.4	28.5	23.0	75.7	0.0	0.0	0.0	4.6
14	17.2	27.6	20.7	81.7	4.0	0.0	4.0	2.3
15	16.3	28.0	21.6	77.0	0.0	0.0	0.0	6.9
16	17.5	30.5	23.2	68.3	0.0	0.0	0.0	9.7
17	15.4	28.6	22.3	77.7	0.0	0.0	0.0	4.0
18	17.3	27.5	22.2	75.7	0.0	0.0	0.0	2.9
19	16.4	29.0	21.8	76.0	0.0	0.0	0.0	7.9
20	14.5	27.9	21.5	78.3	0.0	0.0	0.0	5.3
21	14.4	26.5	21.1	78.3	0.0	0.0	0.0	4.2
22	16.3	26.1	21.8	79.0	0.0	0.0	0.0	2.4
23	17.2	29.5	21.4	80.0	0.0	0.0	0.0	3.4
24	18.1	25.0	19.5	93.0	0.0	11.0	11.0	1.4
25	17.0	23.3	19.3	86.3	6.0	0.0	6.0	0.1
26	17.2	25.5	19.9	81.7	3.0	0.0	3.0	2.0
27	16.0	28.2	21.5	75.7	0.0	0.5	0.5	4.1
28	16.5	29.0	22.9	71.0	0.0	0.0	0.0	7.6
29	18.0	30.5	24.2	68.3	0.0	0.0	0.0	8.3
30	17.8	28.0	22.2	78.0	0.0	0.0	0.0	3.5
31								
Total:					83.5	19.0	102.5	125.1
Promedio:	16.9	27.5	21.7	78.5				

Estación: El Agrado
Año : 2014

Dpto: Quindío
Mpio: Montenegro

Latitud : 4° 31' N
Longitud: 75° 48' W
Altitud: 1275 m

Julio	Temperatura (°C)			Hum. Rel.(%)	Precipitación (mm)			Brillo Sol.(h)
	Min.	Máx.	Med.		Día	Noche	Total	
1	17.5	29.5	21.9	78.3	11.0	23.0	34.0	5.9
2	17.6	28.5	21.8	75.0	0.0	0.0	0.0	5.7
3	16.5	29.5	21.3	79.7	14.5	0.1	14.6	6.7
4	17.5	27.5	20.2	83.7	52.3	1.2	53.5	3.6
5	16.5	29.5	22.8	72.7	0.0	0.0	0.0	9.6
6	18.0	28.5	22.9	75.0	0.0	0.0	0.0	3.9
7	17.7	27.5	22.5	78.3	0.0	0.0	0.0	4.6
8	18.0	29.2	22.5	75.0	0.1	0.0	0.1	5.8
9	16.0	30.0	23.8	68.0	0.0	0.0	0.0	7.6
10	16.5	29.0	23.4	74.3	0.0	0.1	0.1	4.1
11	18.5	28.5	23.8	62.7	0.0	0.2	0.2	4.8
12	18.0	31.2	23.9	67.7	0.0	0.0	0.0	6.7
13	17.7	31.5	24.9	59.3	0.0	0.0	0.0	9.3
14	17.2	29.6	23.6	66.7	0.0	0.0	0.0	7.7
15	17.5	27.5	22.2	79.7	0.0	0.0	0.0	5.4
16	16.6	32.0	24.7	57.7	0.0	0.0	0.0	10.0
17	16.0	30.0	23.0	73.3	0.0	0.0	0.0	5.4
18	17.0	31.5	24.0	53.7	0.0	0.0	0.0	8.6
19	16.3	32.2	23.8	63.0	0.0	0.0	0.0	9.5
20	16.2	30.0	22.5	71.7	0.0	0.0	0.0	6.5
21	17.5	30.4	23.4	72.7	0.0	0.0	0.0	7.4
22	15.5	29.0	23.4	69.3	0.0	0.0	0.0	5.9
23	16.1	32.0	22.5	73.3	0.0	0.0	0.0	6.6
24	16.0	31.6	24.5	58.0	0.0	0.0	0.0	10.0
25	14.8	31.4	23.9	64.3	0.0	0.0	0.0	10.0
26	17.0	28.3	22.2	79.3	0.4	0.1	0.5	4.9
27	16.9	26.6	22.7	76.0	0.0	0.0	0.0	4.8
28	15.0	31.5	23.8	67.7	0.0	0.0	0.0	9.9
29	15.5	31.5	23.7	66.3	0.0	0.0	0.0	9.2
30	17.0	32.0	23.8	63.0	0.0	0.0	0.0	8.3
31	15.5	32.1	22.6	69.7	0.0	0.0	0.0	8.2
Total:					78.3	24.7	103.0	216.6
Promedio:	16.8	30.0	23.1	70.2				

Agosto	Temperatura (°C)			Hum. Rel.(%)	Precipitación (mm)			Brillo Sol.(h)
	Min.	Máx.	Med.		Día	Noche	Total	
1	15.4	28.4	22.5	65.3	0.0	0.0	0.0	4.5
2	16.4	28.0	22.1	72.7	0.0	0.0	0.0	3.3
3	14.8	28.6	22.2	69.0	0.0	0.0	0.0	5.8
4	14.0	30.0	21.5	71.0	0.0	0.0	0.0	8.3
5	15.0	26.0	20.5	82.7	0.0	0.0	0.0	0.6
6	17.5	30.0	21.2	78.7	0.3	0.0	0.3	4.8
7	17.0	28.2	21.0	79.3	8.0	0.0	8.0	4.6
8	15.0	29.0	22.4	75.0	0.0	0.2	0.2	5.9
9	16.5	28.4	22.0	76.7	0.0	0.0	0.0	5.9
10	16.2	26.7	22.1	72.0	0.0	0.0	0.0	3.8
11	16.4	29.5	20.6	81.3	2.3	0.2	2.5	4.9
12	17.5	26.6	21.7	83.3	0.2	0.0	0.2	3.6
13	16.0	29.2	21.5	75.0	0.0	0.6	0.6	4.0
14	15.0	31.5	22.7	70.7	0.0	0.0	0.0	8.9
15	14.6	32.5	24.1	62.3	0.0	0.0	0.0	9.4
16	16.3	32.0	25.0	56.7	0.0	0.0	0.0	8.0
17	15.9	30.8	22.5	72.0	0.0	0.0	0.0	6.1
18	16.0	30.5	22.4	70.0	0.0	0.0	0.0	5.0
19	15.4	31.0	22.6	57.7	0.0	0.0	0.0	7.2
20	15.0	32.0	23.7	59.7	0.0	0.0	0.0	8.9
21	15.5	30.5	20.3	77.7	5.4	0.0	5.4	5.3
22	16.0	28.5	20.7	78.3	10.2	0.7	10.9	4.1
23	16.3	28.0	21.7	75.3	0.0	0.6	0.6	4.9
24	16.5	30.0	23.4	69.3	0.0	0.0	0.0	8.4
25	18.0	24.8	21.0	82.7	0.2	0.7	0.9	0.4
26	15.9	27.5	19.8	82.0	12.7	13.5	26.2	3.3
27	16.5	26.6	20.8	82.7	0.9	0.0	0.9	3.1
28	15.1	25.9	21.0	78.7	0.0	0.2	0.2	3.4
29	17.0	31.6	24.3	56.0	0.0	0.0	0.0	8.7
30	15.0	32.4	24.2	51.0	0.0	0.0	0.0	10.7
31	13.4	32.5	23.6	56.7	0.0	0.0	0.0	9.8
Total:					40.2	16.7	56.9	175.6
Promedio:	15.8	29.3	22.1	71.7				

Estación: El Agrado
Año : 2014

Dpto: Quindío
Mpio: Montenegro

Latitud : 4° 31' N
Longitud: 75° 48' W
Altitud: 1275 m

Septiembre	Temperatura (°C)			Hum. Rel.(%)	Precipitación (mm)			Brillo Sol.(h)
	Min.	Máx.	Med.		Día	Noche	Total	
1	14.5	31.0	22.7	71.7	0.0	0.0	0.0	8.5
2	16.4	28.0	20.3	81.0	0.0	0.0	0.0	2.2
3	15.0	29.5	22.5	72.7	0.0	1.6	1.6	6.0
4	17.5	28.5	22.2	76.3	0.0	0.0	0.0	2.7
5	15.5	31.0	23.2	67.0	0.0	0.0	0.0	7.7
6	15.0	30.4	21.5	79.3	10.8	0.0	10.8	8.9
7	16.0	30.5	24.2	57.3	0.0	0.0	0.0	5.5
8	16.5	30.0	22.7	73.7	0.0	0.0	0.0	5.5
9	15.0	32.0	23.1	65.0	0.0	0.0	0.0	9.0
10	16.9	27.5	22.8	70.0	1.2	0.1	1.3	4.1
11	18.4	27.0	21.2	79.3	0.1	16.9	17.0	2.6
12	17.3	27.5	22.0	72.3	0.0	0.0	0.0	4.1
13	16.5	29.5	22.6	70.3	0.0	10.4	10.4	5.4
14	17.5	27.0	21.0	82.3	2.5	0.5	3.0	3.8
15	17.3	28.0	22.5	73.0	0.0	0.0	0.0	5.2
16	16.5	30.0	21.5	76.0	0.0	0.0	0.0	8.4
17	17.5	28.2	21.0	81.0	20.6	16.8	37.4	4.4
18	17.0	25.5	20.6	82.3	0.9	0.0	0.9	3.6
19	15.5	26.0	20.2	83.0	5.4	1.9	7.3	1.8
20	16.8	25.5	20.2	84.3	1.1	1.9	3.0	1.0
21	15.9	28.5	21.1	77.0	0.5	0.0	0.5	6.1
22	15.5	24.5	19.2	86.3	26.3	0.0	26.3	0.8
23	17.0	27.4	22.7	70.3	0.0	0.0	0.0	5.1
24	17.5	29.5	22.2	71.0	0.0	0.0	0.0	6.3
25	17.3	27.5	20.7	79.7	31.3	0.0	31.3	2.0
26	15.5	28.5	20.8	75.0	2.4	0.0	2.4	4.2
27	14.2	29.5	22.6	67.7	0.0	0.0	0.0	9.8
28	17.0	31.0	23.8	68.7	0.0	0.0	0.0	8.9
29	15.5	30.5	22.6	68.0	0.0	0.0	0.0	6.8
30	15.0	32.0	23.3	66.7	0.0	0.0	0.0	9.9
31								
Total:					103.1	50.1	153.2	160.3
Promedio:	16.3	28.7	21.9	74.3				

Octubre	Temperatura (°C)			Hum. Rel.(%)	Precipitación (mm)			Brillo Sol.(h)
	Min.	Máx.	Med.		Día	Noche	Total	
1	15.3	30.5	22.7	59.3	0.0	0.0	0.0	7.9
2	16.0	28.5	23.1	65.3	0.0	0.0	0.0	1.0
3	17.0	29.2	20.7	79.0	8.4	2.5	10.9	2.3
4	18.0	30.5	23.0	72.7	0.0	1.7	1.7	8.6
5	18.5	29.5	21.5	78.3	0.0	0.0	0.0	3.3
6	18.0	29.5	20.6	82.7	35.1	0.7	35.8	4.6
7	18.0	25.5	21.3	85.0	2.5	11.0	13.5	1.7
8	18.0	26.7	20.0	83.0	1.4	30.6	32.0	0.9
9	16.5	22.4	19.4	86.0	0.5	2.6	3.1	0.3
10	17.5	26.0	20.1	82.3	1.1	0.7	1.8	2.5
11	18.0	27.5	19.4	86.0	15.6	0.1	15.7	1.8
12	16.5	28.0	21.7	76.7	0.0	0.1	0.1	5.0
13	17.5	28.0	21.8	77.7	0.0	0.0	0.0	1.7
14	17.5	29.0	22.8	77.0	0.0	0.0	0.0	5.0
15	18.0	30.5	20.9	78.3	24.9	1.1	26.0	4.0
16	15.3	28.4	22.2	70.3	0.0	0.0	0.0	5.5
17	16.0	28.0	20.3	80.0	0.6	9.5	10.1	4.1
18	16.7	25.5	20.9	80.0	11.8	0.7	12.5	3.5
19	18.0	25.5	19.8	85.3	26.6	0.0	26.6	2.2
20	15.5	28.0	20.0	81.3	54.6	0.0	54.6	3.4
21	16.0	28.0	21.0	79.0	0.0	0.0	0.0	4.3
22	15.5	26.2	18.3	94.7	18.4	0.0	18.4	2.8
23	17.0	26.5	20.9	81.3	0.0	0.0	0.0	2.0
24	16.5	27.5	20.9	79.7	0.0	6.2	6.2	5.1
25	18.0	27.5	21.3	77.0	0.1	9.7	9.8	3.9
26	17.5	21.5	18.4	91.3	1.4	0.0	1.4	0.3
27	15.5	27.8	21.3	72.7	0.0	0.0	0.0	7.3
28	15.0	28.2	20.8	76.3	0.2	0.0	0.2	8.1
29	16.5	28.3	21.4	79.3	0.0	2.6	2.6	4.9
30	18.0	25.7	20.5	89.7	3.8	18.4	22.2	3.0
31	16.0	24.5	19.6	91.7	0.0	0.0	0.0	3.5
Total:					207.0	98.2	305.2	114.5
Promedio:	16.9	27.4	20.9	80.0				

Estación: El Agrado
Año : 2014

Dpto: Quindío
Mpio: Montenegro

Latitud : 4° 31' N
Longitud: 75° 48' W
Altitud: 1275 m

Noviembre	Temperatura (°C)			Hum. Rel.(%)	Precipitación (mm)			Brillo Sol.(h)
	Min.	Máx.	Med.		Día	Noche	Total	
1	15.3	28.2	22.1	77.0	0.0	0.0	0.0	7.0
2	18.0	27.6	20.3	81.0	0.0	0.0	0.0	3.0
3	14.5	29.0	22.4	73.0	0.0	0.0	0.0	7.1
4	18.5	26.4	20.8	83.3	1.5	0.6	2.1	2.0
5	16.5	29.0	21.7	74.7	0.0	0.1	0.1	7.0
6	19.0	29.5	22.3	72.7	0.0	0.0	0.0	7.3
7	16.5	29.5	22.5	75.0	0.0	0.0	0.0	4.2
8	17.5	27.5	21.5	82.0	1.5	0.0	1.5	3.1
9	17.0	28.5	21.5	79.7	0.1	4.7	4.8	4.9
10	17.8	25.5	21.0	83.0	0.0	15.2	15.2	1.5
11	17.7	25.5	20.8	85.0	0.0	15.2	15.2	2.1
12	17.4	22.7	19.6	87.0	0.8	0.0	0.8	0.0
13	15.5	27.4	19.8	82.7	4.4	0.7	5.1	6.2
14	16.2	26.5	21.1	77.3	0.0	0.0	0.0	2.7
15	15.0	28.0	20.6	77.0	0.0	5.6	5.6	5.7
16	14.5	27.0	21.9	79.7	0.0	0.0	0.0	3.9
17	16.5	29.0	21.6	80.0	0.0	0.0	0.0	4.2
18	17.5	25.0	20.6	84.3	0.0	2.3	2.3	2.6
19	17.0	24.5	19.8	87.0	0.3	0.0	0.3	0.7
20	17.5	28.5	20.6	78.7	0.0	0.0	0.0	7.6
21	18.0	27.1	20.5	83.3	0.0	1.4	1.4	2.9
22	18.0	27.1	20.8	83.7	6.3	1.2	7.5	3.6
23	17.5	27.5	21.4	83.0	0.0	0.0	0.0	4.4
24	16.0	28.5	22.5	76.7	0.0	0.0	0.0	7.2
25	18.0	25.5	21.2	82.7	0.0	2.8	2.8	1.4
26	17.5	22.8	19.1	97.3	7.2	2.3	9.5	0.8
27	18.0	27.5	20.5	81.3	0.0	0.0	0.0	6.9
28	16.5	25.7	21.8	76.3	0.0	0.0	0.0	8.4
29	16.5	29.0	22.2	79.0	0.0	0.0	0.0	6.7
30	18.0	29.0	22.8	76.7	0.0	2.3	2.3	4.3
31								
Total:					22.1	54.4	76.5	129.4
Promedio:	17.0	27.2	21.2	80.7				

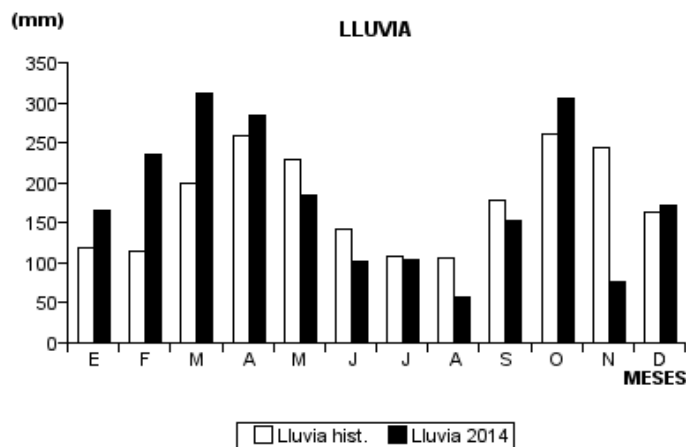
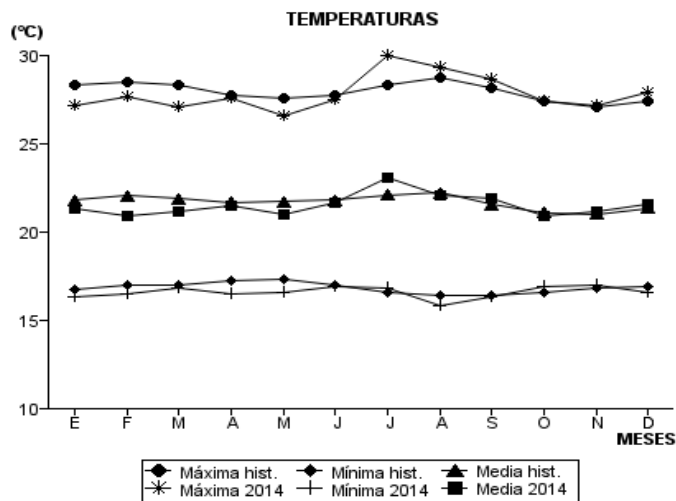
Diciembre	Temperatura (°C)			Hum. Rel.(%)	Precipitación (mm)			Brillo Sol.(h)
	Min.	Máx.	Med.		Día	Noche	Total	
1	17.7	30.0	21.6	75.7	7.6	0.0	7.6	7.7
2	17.0	29.5	22.8	71.0	0.0	0.0	0.0	8.2
3	17.0	28.6	22.6	70.7	0.0	2.3	2.3	7.7
4	17.3	28.5	21.7	75.7	0.0	2.2	2.2	6.2
5	17.0	26.2	20.8	80.7	12.7	0.0	12.7	1.7
6	17.2	25.0	20.4	83.3	0.0	0.6	0.6	0.4
7	17.8	25.8	20.8	84.7	0.0	0.0	0.0	1.1
8	16.5	29.0	22.8	71.3	0.0	19.5	19.5	7.6
9	17.5	25.3	19.6	85.3	18.9	8.1	27.0	0.4
10	16.5	27.5	22.0	71.0	0.0	38.6	38.6	6.2
11	16.5	23.1	19.0	84.0	0.0	0.0	0.0	0.4
12	15.5	27.5	20.9	74.0	0.0	31.0	31.0	3.1
13	17.3	23.6	19.2	84.3	21.0	3.5	24.5	0.8
14	16.0	27.1	21.1	74.3	0.0	0.0	0.0	7.1
15	14.3	28.6	21.0	76.7	1.5	0.0	1.5	7.1
16	16.0	28.0	21.6	73.3	0.0	0.0	0.0	6.7
17	17.3	25.6	20.7	82.7	1.9	1.4	3.3	0.7
18	18.2	27.1	20.7	80.3	0.0	0.0	0.0	3.2
19	15.8	27.5	21.9	75.0	0.0	0.0	0.0	2.5
20	18.0	25.5	20.9	83.7	0.0	0.0	0.0	0.5
21	16.6	28.1	21.6	71.3	0.0	0.0	0.0	4.1
22	16.5	28.5	21.7	74.3	0.0	0.0	0.0	6.3
23	15.5	29.7	22.1	70.3	0.0	0.0	0.0	7.9
24	15.0	29.1	22.2	75.0	0.0	0.0	0.0	6.7
25	17.3	29.6	22.7	72.0	0.0	0.0	0.0	6.0
26	15.9	29.5	23.4	69.0	0.0	0.0	0.0	7.9
27	16.6	30.1	23.5	69.3	0.0	0.0	0.0	7.3
28	16.9	30.0	23.1	68.0	0.0	0.0	0.0	7.6
29	15.5	30.0	22.4	71.7	0.0	0.0	0.0	9.3
30	15.5	29.7	22.1	70.3	0.0	0.0	0.0	8.8
31	15.7	30.6	23.1	71.0	0.0	0.0	0.0	8.9
Total:					63.6	107.2	170.8	160.1
Promedio:	16.6	27.9	21.6	75.5				

Estación: El Agrado
Año : 2014

Dpto: Quindío
Mpio: Montenegro

Latitud : 4° 31' N
Longitud: 75° 48' W
Altitud: 1275 m

MES	TEMPERATURA (°C)					PRECIPITACIÓN			
	Mín. Med.	Máx. Med.	Media	Max. Abs.	Mín. Abs.	Hum. Rel.(%)	Total mm.	Dias Lluvia	Brillo Sol.(h)
Enero	16.3	27.2	21.3	29.0	14.4	76.7	164.8	14	133.3
Febrero	16.5	27.7	20.9	29.5	14.0	77.9	235.9	16	130.8
Marzo	16.8	27.1	21.2	30.0	14.8	78.4	312.1	17	111.5
Abril	16.5	27.6	21.5	30.5	14.0	78.0	284.1	20	149.3
Mayo	16.6	26.6	21.0	29.0	13.5	80.0	184.8	18	114.8
Junio	16.9	27.5	21.7	30.5	14.4	78.5	102.5	11	125.1
Julio	16.8	30.0	23.1	32.2	14.8	70.2	103.0	7	216.6
Agosto	15.8	29.3	22.1	32.5	13.4	71.7	56.9	13	175.6
Septiembre	16.3	28.7	21.9	32.0	14.2	74.3	153.2	14	160.3
Octubre	16.9	27.4	20.9	30.5	15.0	80.0	305.2	21	114.5
Noviembre	17.0	27.2	21.2	29.5	14.5	80.7	76.5	16	129.4
Diciembre	16.6	27.9	21.6	30.6	14.3	75.5	170.8	12	160.1
Promedio:	16.6	27.8	21.5			76.8			
Absoluta:				32.5	13.4				
Total:							2149.8	179	1721.3



Estación: Maracay
Año : 2014

Dpto: Quindío
Mpio: Quimbaya

Latitud : 4° 36' N
Longitud: 75° 44' W
Altitud: 1402 m

Enero	Temperatura (°C)			Hum. Rel.(%)	Precipitación (mm)			Brillo Sol.(h)
	Min.	Máx.	Med.		Día	Noche	Total	
1	16.8	27.4	21.8	80.0	1.9	0.0	1.9	2.8
2	16.4	25.7	21.4	77.7	0.0	0.0	0.0	3.3
3	15.5	27.2	21.9	72.0	0.0	0.0	0.0	3.3
4	15.6	28.6	21.3	80.3	3.8	0.0	3.8	5.3
5	15.7	28.8	20.3	80.3	19.6	0.2	19.8	7.0
6	15.2	23.6	18.2	88.3	19.6	0.2	19.8	0.4
7	14.4	22.5	18.3	89.0	0.0	0.0	0.0	0.3
8	14.8	26.0	19.1	82.0	46.2	0.7	46.9	3.5
9	16.6	23.5	19.5	90.0	0.8	9.1	9.9	1.3
10	16.5	25.8	19.6	82.7	0.0	0.0	0.0	2.3
11	15.8	26.8	19.2	81.7	10.7	0.0	10.7	3.1
12	14.8	26.6	20.5	78.0	0.0	0.0	0.0	3.6
13	15.6	27.6	20.8	78.3	0.0	0.0	0.0	5.8
14	14.6	28.3	22.2	69.3	0.0	0.0	0.0	8.1
15	15.2	28.6	21.5	77.0	0.0	0.0	0.0	5.6
16	16.0	27.5	20.8	79.7	0.8	0.0	0.8	3.9
17	15.7	28.3	20.6	80.3	0.0	0.0	0.0	6.0
18	15.8	28.0	22.1	76.7	0.0	0.0	0.0	4.7
19	16.5	28.4	21.0	77.3	0.0	0.0	0.0	3.9
20	17.1	27.2	21.3	77.0	0.2	0.0	0.2	3.8
21	16.9	26.8	21.4	78.3	0.0	7.6	7.6	2.6
22	16.5	27.2	20.4	83.0	1.2	0.0	1.2	2.6
23	14.6	27.8	21.0	79.3	0.0	0.0	0.0	5.4
24	16.0	28.0	21.6	76.7	0.0	0.0	0.0	3.7
25	16.4	26.5	20.5	76.0	0.0	0.0	0.0	2.6
26	17.0	25.5	19.8	83.0	0.0	0.0	0.0	1.9
27	16.8	27.6	22.2	74.0	0.0	13.4	13.4	4.4
28	16.3	26.8	20.0	80.3	0.9	0.0	0.9	4.0
29	15.8	27.0	20.8	77.3	0.4	0.0	0.4	4.3
30	16.2	23.3	18.6	88.0	5.3	0.0	5.3	0.4
31	15.5	26.8	21.5	76.3	0.0	0.0	0.0	3.1
Total:					111.4	31.2	142.6	113.0
Promedio:	15.9	26.8	20.6	79.7				

Febrero	Temperatura (°C)			Hum. Rel.(%)	Precipitación (mm)			Brillo Sol.(h)
	Min.	Máx.	Med.		Día	Noche	Total	
1	14.7	27.6	21.0	76.3	0.0	0.0	0.0	4.2
2	17.6	27.0	21.0	81.0	3.5	0.0	3.5	3.8
3	15.7	28.6	19.5	83.0	1.4	0.0	1.4	3.2
4	15.0	28.8	20.8	69.3	0.0	0.0	0.0	2.8
5	14.5	22.2	18.8	88.3	22.9	0.0	22.9	0.0
6	13.6	26.6	19.6	81.0	0.0	0.0	0.0	4.7
7	15.1	27.2	21.5	74.3	0.0	0.0	0.0	3.3
8	16.6	28.0	20.0	79.7	8.4	0.0	8.4	4.8
9	15.2	28.2	19.4	78.3	1.7	0.0	1.7	4.9
10	15.0	27.8	20.2	78.7	1.8	0.2	2.0	6.8
11	16.4	26.0	20.3	86.0	0.0	0.0	0.0	1.6
12	16.0	28.4	21.7	78.0	0.0	3.0	3.0	6.9
13	16.8	26.6	19.5	82.3	3.9	0.1	4.0	3.0
14	16.5	23.5	19.0	90.0	9.3	0.0	9.3	0.8
15	16.2	27.4	21.2	83.0	0.0	0.0	0.0	5.1
16	16.0	28.6	20.8	83.7	3.1	0.0	3.1	4.9
17	15.8	28.8	19.3	83.0	29.8	0.0	29.8	7.7
18	15.6	28.4	20.4	82.3	0.0	21.9	21.9	7.9
19	17.5	25.2	20.4	87.7	0.0	0.0	0.0	2.9
20	17.6	27.2	21.5	83.0	0.0	26.0	26.0	4.1
21	17.2	25.2	20.8	88.3	0.0	0.0	0.0	0.7
22	18.6	26.2	20.6	87.3	1.0	0.0	1.0	1.6
23	16.2	28.8	20.4	86.3	7.7	-0.0	7.7	4.8
24	17.0	28.4	21.8	84.0	0.0	0.0	0.0	4.1
25	18.4	28.2	21.5	83.7	21.2	0.2	21.4	2.5
26	17.8	27.4	22.0	84.3	0.0	0.0	0.0	4.4
27	17.9	27.5	20.5	85.3	5.5	2.9	8.4	1.8
28	17.2	25.8	20.2	88.3	0.0	12.3	12.3	2.6
29								
30								
31								
Total:					121.2	66.6	187.8	105.9
Promedio:	16.3	27.1	20.5	82.7				

Estación: Maracay
Año : 2014

Dpto: Quindío
Mpio: Quimbaya

Latitud : 4° 36' N
Longitud: 75° 44' W
Altitud: 1402 m

Marzo	Temperatura (°C)			Hum. Rel.(%)	Precipitación (mm)			Brillo Sol.(h)
	Min.	Máx.	Med.		Día	Noche	Total	
1	16.6	24.6	19.2	89.0	2.6	45.0	47.6	0.1
2	16.8	27.3	21.2	82.0	0.0	0.3	0.3	4.1
3	16.3	26.4	19.2	86.0	37.1	-0.0	37.1	1.2
4	16.2	26.4	20.5	85.3	0.0	18.6	18.6	2.9
5	16.6	25.2	20.0	92.0	0.0	2.2	2.2	1.5
6	17.8	25.4	19.8	90.7	7.1	0.0	7.1	2.7
7	16.8	27.4	20.0	82.3	18.7	7.1	25.8	3.9
8	15.8	25.2	20.7	86.3	0.0	1.3	1.3	1.6
9	16.0	24.2	19.3	89.3	5.5	9.9	15.4	1.2
10	16.4	25.0	20.1	86.3	0.0	0.0	0.0	1.4
11	15.8	25.8	21.4	81.7	0.0	0.0	0.0	2.6
12	16.6	27.0	20.2	86.3	0.0	0.0	0.0	2.7
13	16.8	22.2	18.8	95.7	10.1	0.0	10.1	0.3
14	14.6	27.6	20.8	80.7	0.0	0.0	0.0	3.6
15	16.2	26.8	20.0	86.3	0.4	0.3	0.7	2.6
16	15.0	26.6	19.9	85.7	0.0	0.0	0.0	2.7
17	15.2	27.8	21.2	83.0	0.9	0.1	1.0	3.2
18	17.8	25.4	20.7	89.3	0.0	0.0	0.0	1.5
19	16.0	27.8	21.7	83.3	0.0	0.0	0.0	5.3
20	16.2	29.0	21.2	83.0	1.3	0.0	1.3	4.0
21	17.2	27.2	22.3	82.7	0.0	5.6	5.6	2.6
22	17.0	28.8	22.3	82.3	0.0	0.0	0.0	4.5
23	16.6	28.2	22.8	81.3	0.0	0.0	0.0	3.3
24	17.0	25.0	18.6	97.3	10.4	-0.0	10.4	1.2
25	16.2	26.4	20.8	86.0	0.0	13.0	13.0	1.8
26	16.4	25.6	18.2	93.0	19.6	0.0	19.6	2.3
27	14.2	26.8	20.6	87.3	0.0	0.0	0.0	5.7
28	15.8	28.5	23.1	83.0	0.0	0.0	0.0	7.9
29	16.6	30.0	23.0	77.0	0.0	0.0	0.0	8.0
30	17.8	26.8	21.2	86.7	0.0	0.0	0.0	1.7
31	16.8	28.8	21.8	77.7	0.0	0.0	0.0	6.9
Total:					113.7	103.4	217.1	95.0
Promedio:	16.4	26.6	20.7	85.8				

Abril	Temperatura (°C)			Hum. Rel.(%)	Precipitación (mm)			Brillo Sol.(h)
	Min.	Máx.	Med.		Día	Noche	Total	
1	15.4	30.0	22.6	76.3	0.0	0.0	0.0	9.4
2	15.0	29.2	23.5	75.3	0.0	0.0	0.0	9.3
3	16.8	27.4	21.7	84.7	0.0	5.1	5.1	3.6
4	16.5	29.2	21.0	83.7	0.0	0.0	0.0	7.8
5	15.6	29.0	21.8	85.0	3.6	0.0	3.6	7.6
6	16.8	28.4	22.8	83.7	0.0	0.0	0.0	3.7
7	17.6	29.4	21.2	85.0	2.9	0.0	2.9	4.9
8	16.5	26.8	20.6	91.3	0.0	0.0	0.0	4.3
9	16.4	27.6	21.0	83.0	1.3	10.8	12.1	5.0
10	15.2	28.0	21.2	82.0	0.0	0.0	0.0	8.8
11	15.5	29.4	21.7	82.7	0.0	0.0	0.0	6.5
12	16.4	25.2	21.1	89.7	2.5	0.0	2.5	0.5
13	14.0	28.0	21.4	75.3	0.0	0.0	0.0	5.4
14	16.0	29.4	21.7	82.3	5.0	0.6	5.6	4.2
15	16.5	22.8	19.0	91.3	14.4	0.1	14.5	0.1
16	15.6	26.6	19.5	86.3	0.0	2.4	2.4	4.4
17	17.2	26.0	21.2	88.7	0.0	0.0	0.0	1.6
18	16.4	25.0	19.9	88.7	0.0	0.9	0.9	1.5
19	15.2	27.4	20.6	85.0	1.0	43.7	44.7	4.8
20	16.4	25.2	21.0	88.3	0.0	0.0	0.0	3.0
21	17.0	27.6	20.4	89.0	1.5	13.7	15.2	3.7
22	17.0	24.2	20.2	89.0	0.6	0.0	0.6	1.2
23	16.8	26.6	18.6	97.0	11.0	8.0	19.0	2.7
24	16.0	22.6	19.0	90.0	1.1	0.0	1.1	0.6
25	14.8	27.6	21.8	84.0	0.0	14.0	14.0	6.3
26	16.0	24.2	19.4	88.3	0.7	3.2	3.9	2.9
27	16.5	26.7	21.5	86.3	0.1	0.1	0.2	3.0
28	16.8	28.5	21.1	85.7	2.6	11.4	14.0	4.6
29	17.0	25.0	20.0	87.3	0.3	0.0	0.3	0.9
30	16.0	27.0	22.0	82.7	0.0	24.7	24.7	3.0
31								
Total:					48.6	138.7	187.3	125.3
Promedio:	16.2	27.0	20.9	85.6				

Estación: Maracay
Año : 2014

Dpto: Quindío
Mpio: Quimbaya

Latitud : 4° 36' N
Longitud: 75° 44' W
Altitud: 1402 m

Mayo	Temperatura (°C)			Hum. Rel.(%)	Precipitación (mm)			Brillo Sol.(h)
	Min.	Máx.	Med.		Día	Noche	Total	
1	16.8	27.0	20.0	84.3	9.4	1.9	11.3	4.1
2	16.6	23.8	19.1	91.3	2.0	0.7	2.7	1.0
3	16.0	26.2	20.6	86.7	0.0	3.3	3.3	2.1
4	17.8	25.6	20.5	86.3	8.9	-0.0	8.9	2.4
5	15.4	26.2	21.2	85.3	0.0	47.3	47.3	3.8
6	16.6	24.6	20.4	90.3	1.7	0.8	2.5	0.3
7	17.0	25.8	19.6	84.7	19.7	2.3	22.0	0.3
8	16.2	25.4	20.1	89.7	3.7	11.1	14.8	1.7
9	16.1	24.4	19.8	85.3	0.0	14.6	14.6	1.5
10	16.0	25.2	19.2	85.3	46.8	4.5	51.3	3.2
11	16.2	25.8	19.8	84.0	9.4	0.0	9.4	3.9
12	15.8	27.6	20.2	83.7	21.1	0.0	21.1	5.7
13	15.4	28.0	22.2	84.7	0.0	0.0	0.0	7.6
14	16.8	24.2	19.8	91.0	43.6	0.0	43.6	0.4
15	17.2	26.8	20.5	84.7	4.3	4.7	9.0	3.8
16	16.8	27.0	20.2	84.7	3.9	4.0	7.9	4.2
17	16.5	25.2	20.1	87.0	0.0	0.0	0.0	1.7
18	16.6	26.8	21.0	84.7	0.4	0.0	0.4	2.9
19	16.0	28.2	21.1	83.3	0.0	0.3	0.3	4.8
20	17.0	25.0	20.0	88.3	0.0	0.0	0.0	3.3
21	15.6	27.4	21.2	83.0	0.0	0.0	0.0	2.4
22	15.8	28.6	19.3	82.0	31.2	7.9	39.1	6.4
23	15.0	26.2	20.4	84.3	0.2	0.0	0.2	4.6
24	16.0	28.2	21.6	81.7	0.0	0.0	0.0	6.6
25	16.8	27.4	21.7	83.0	0.0	0.0	0.0	5.6
26	17.0	27.4	21.4	82.3	23.9	0.0	23.9	4.9
27	17.6	24.6	21.4	88.7	0.0	0.0	0.0	0.2
28	16.6	26.6	21.0	87.0	8.2	35.4	43.6	2.4
29	16.5	21.4	18.3	94.3	9.4	0.3	9.7	0.1
30	14.0	25.6	20.4	86.0	0.0	0.0	0.0	3.2
31	17.6	27.6	21.8	80.0	0.0	0.7	0.7	3.4
Total:					247.8	139.8	387.6	98.5
Promedio:	16.4	26.1	20.4	85.7				

Junio	Temperatura (°C)			Hum. Rel.(%)	Precipitación (mm)			Brillo Sol.(h)
	Min.	Máx.	Med.		Día	Noche	Total	
1	17.4	26.8	22.0	87.3	0.8	-0.0	0.8	3.5
2	17.8	24.6	20.7	91.0	0.9	0.4	1.3	0.6
3	17.4	26.0	21.6	83.7	0.0	0.0	0.0	3.5
4	17.6	27.2	21.6	85.0	0.0	0.0	0.0	3.2
5	17.8	26.6	21.8	85.3	0.2	2.8	3.0	4.3
6	17.6	26.4	21.3	92.0	2.8	2.1	4.9	2.3
7	17.8	25.6	20.7	86.0	17.5	0.0	17.5	2.2
8	17.2	26.6	21.3	86.0	0.0	0.0	0.0	3.6
9	16.4	26.2	21.3	86.0	0.0	0.0	0.0	2.4
10	16.6	28.2	21.4	80.3	12.5	0.2	12.7	6.2
11	16.2	28.3	21.9	85.7	0.0	0.0	0.0	7.9
12	16.4	29.0	23.2	77.7	0.0	0.0	0.0	4.7
13	17.2	27.6	22.0	86.3	0.0	0.0	0.0	3.6
14	17.6	27.4	21.0	86.0	54.9	0.3	55.2	2.1
15	15.4	27.6	21.0	88.0	0.0	0.0	0.0	8.2
16	16.6	29.0	23.6	76.0	0.0	0.0	0.0	10.3
17	15.8	28.6	22.6	81.7	0.0	0.0	0.0	6.7
18	17.6	27.4	21.5	85.3	0.7	0.0	0.7	2.6
19	16.0	28.2	23.4	68.0	0.0	0.0	0.0	7.5
20	15.8	27.4	23.0	67.7	0.0	0.0	0.0	6.5
21	15.6	27.2	21.6	82.0	0.0	0.0	0.0	5.5
22	16.0	27.0	22.0	83.3	0.0	0.0	0.0	3.4
23	17.6	28.6	21.8	84.0	5.9	0.0	5.9	5.4
24	18.0	24.8	19.7	91.3	38.3	47.6	85.9	1.6
25	16.5	22.0	18.0	97.3	22.3	0.1	22.4	0.0
26	15.6	25.8	19.5	87.7	3.2	0.0	3.2	3.9
27	15.8	26.4	20.8	82.7	0.0	1.0	1.0	4.3
28	15.4	28.0	21.6	80.3	0.0	0.0	0.0	6.8
29	17.2	29.0	22.2	78.3	0.0	0.0	0.0	7.5
30	16.8	25.6	20.8	87.3	4.2	0.0	4.2	1.5
31								
Total:					164.2	54.5	218.7	131.8
Promedio:	16.8	27.0	21.5	84.0				

Estación: Maracay
Año : 2014

Dpto: Quindío
Mpio: Quimbaya

Latitud : 4° 36' N
Longitud: 75° 44' W
Altitud: 1402 m

Julio	Temperatura (°C)			Hum. Rel.(%)	Precipitación (mm)			Brillo Sol.(h)
	Min.	Máx.	Med.		Día	Noche	Total	
1	16.6	28.0	22.4	80.0	0.0	1.4	1.4	4.4
2	17.2	27.2	21.2	85.7	0.0	0.0	0.0	4.8
3	16.0	28.0	21.7	83.0	4.0	0.4	4.4	7.9
4	16.6	27.0	20.9	86.0	4.2	0.9	5.1	3.8
5	15.2	28.6	22.6	77.7	0.0	0.0	0.0	9.7
6	17.8	28.0	23.3	79.7	0.0	0.0	0.0	6.4
7	17.0	26.8	21.2	85.7	0.0	0.4	0.4	3.6
8	16.8	28.0	23.2	67.3	0.0	0.0	0.0	7.1
9	15.6	30.0	24.3	62.0	0.0	0.0	0.0	9.6
10	16.6	28.4	22.8	75.7	0.0	0.0	0.0	3.0
11	17.2	27.6	23.6	66.3	0.0	0.0	0.0	2.9
12	16.8	29.8	23.8	64.3	0.0	0.0	0.0	6.8
13	17.0	30.0	24.5	56.7	0.0	0.0	0.0	9.9
14	16.4	28.0	23.6	65.3	0.0	0.0	0.0	7.6
15	17.2	26.8	21.7	82.7	0.0	0.0	0.0	7.1
16	16.2	31.2	25.4	59.3	0.0	0.0	0.0	9.7
17	16.4	29.2	24.3	62.0	0.0	0.0	0.0	6.5
18	17.0	30.6	24.7	54.0	0.0	0.0	0.0	8.8
19	16.6	31.2	24.5	59.0	0.0	0.0	0.0	10.5
20	16.8	30.2	23.2	72.7	0.0	0.0	0.0	8.9
21	17.0	30.0	22.4	72.0	0.0	0.0	0.0	7.4
22	15.8	29.2	23.4	72.0	0.0	0.0	0.0	7.3
23	16.2	30.8	22.7	75.3	0.0	0.0	0.0	6.5
24	15.6	30.6	24.5	55.7	0.0	0.0	0.0	7.4
25	15.4	30.6	23.6	64.7	0.0	0.0	0.0	10.1
26	17.0	27.4	21.3	82.7	38.0	2.0	40.0	4.0
27	16.6	25.4	21.0	83.0	0.0	0.0	0.0	4.8
28	15.2	30.8	22.6	72.3	0.0	0.0	0.0	9.1
29	15.8	30.2	23.1	72.7	2.6	0.0	2.6	8.4
30	16.4	29.8	23.8	56.3	0.0	0.0	0.0	8.0
31	16.0	31.0	23.0	68.7	0.0	0.0	0.0	10.3
Total:					48.8	5.1	53.9	222.3
Promedio:	16.5	29.0	23.0	71.0				

Agosto	Temperatura (°C)			Hum. Rel.(%)	Precipitación (mm)			Brillo Sol.(h)
	Min.	Máx.	Med.		Día	Noche	Total	
1	15.4	27.2	22.2	73.0	0.0	0.0	0.0	5.1
2	16.6	28.4	22.3	75.7	0.0	0.0	0.0	5.6
3	14.6	28.6	22.2	72.3	0.0	0.0	0.0	6.3
4	15.0	29.0	20.7	78.0	0.9	0.0	0.9	7.5
5	15.2	25.6	19.8	88.7	0.0	0.0	0.0	1.3
6	16.8	28.5	21.2	81.0	0.0	0.0	0.0	4.9
7	16.4	28.0	21.2	79.3	0.0	0.0	0.0	5.0
8	15.2	28.4	22.8	72.7	0.0	0.0	0.0	5.3
9	16.4	27.0	22.5	79.7	5.4	0.0	5.4	7.3
10	16.6	26.8	21.4	81.0	5.7	0.0	5.7	5.0
11	16.2	27.8	21.2	82.3	4.0	0.9	4.9	5.1
12	16.0	26.4	21.3	87.3	0.6	0.0	0.6	3.8
13	16.6	27.0	21.0	83.0	7.0	0.6	7.6	5.4
14	15.4	29.3	21.9	70.7	0.0	0.0	0.0	9.7
15	15.5	31.0	24.4	55.3	0.0	0.0	0.0	9.3
16	16.4	29.4	24.3	61.3	0.0	0.0	0.0	7.6
17	16.0	30.0	23.4	72.0	0.0	0.0	0.0	7.7
18	16.8	29.0	22.0	71.7	0.0	0.0	0.0	5.3
19	16.0	28.6	22.9	56.0	0.0	0.0	0.0	6.4
20	15.2	30.4	23.0	64.0	0.0	0.0	0.0	8.3
21	15.0	27.8	20.2	80.0	0.9	0.0	0.9	3.8
22	15.4	26.6	21.0	82.0	0.3	8.9	9.2	4.8
23	15.6	26.0	21.0	82.0	0.0	0.0	0.0	4.2
24	15.4	27.6	22.5	79.7	0.5	0.0	0.5	7.2
25	16.8	24.8	20.2	92.3	0.4	1.0	1.4	1.1
26	15.0	27.4	19.6	83.0	0.9	1.2	2.1	3.0
27	16.4	24.6	20.5	84.3	0.0	0.0	0.0	2.9
28	14.6	25.2	20.5	83.3	0.9	0.2	1.1	1.2
29	15.8	29.6	24.0	59.0	0.0	0.0	0.0	10.0
30	14.0	31.0	24.1	54.0	0.1	0.0	0.1	11.0
31	13.8	31.2	24.5	57.7	0.0	0.0	0.0	9.9
Total:					27.6	12.8	40.4	181.0
Promedio:	15.7	28.0	21.9	74.9				

Estación: Maracay
Año : 2014

Dpto: Quindío
Mpio: Quimbaya

Latitud : 4° 36' N
Longitud: 75° 44' W
Altitud: 1402 m

Septiembre	Temperatura (°C)			Hum. Rel.(%)	Precipitación (mm)			Brillo Sol.(h)
	Min.	Máx.	Med.		Día	Noche	Total	
1	14.6	29.6	22.0	77.7	0.0	0.0	0.0	9.3
2	16.0	26.6	20.0	84.0	13.3	0.0	13.3	1.8
3	14.6	27.4	20.7	81.3	19.5	3.5	23.0	6.4
4	16.2	26.2	21.6	77.3	0.0	0.0	0.0	3.5
5	14.6	29.0	22.4	70.0	0.0	0.0	0.0	5.7
6	14.6	29.6	22.6	76.0	0.0	0.0	0.0	7.3
7	15.6	28.6	23.7	59.3	0.0	0.0	0.0	8.0
8	16.0	27.6	21.4	81.3	0.0	0.0	0.0	4.9
9	14.8	30.2	22.7	73.0	0.0	0.0	0.0	8.5
10	16.5	27.0	22.0	82.7	0.0	0.0	0.0	2.4
11	17.6	25.4	20.1	85.3	23.7	8.4	32.1	1.1
12	16.4	25.0	20.5	79.3	0.0	0.0	0.0	3.7
13	16.0	28.0	22.4	82.7	5.3	38.8	44.1	4.1
14	15.8	27.0	20.8	84.3	0.0	0.0	0.0	2.8
15	16.2	26.6	20.9	81.0	0.0	0.0	0.0	3.8
16	15.8	29.2	20.0	82.0	31.9	0.0	31.9	7.6
17	16.0	27.8	20.3	82.7	1.5	13.9	15.4	3.8
18	15.8	25.0	20.4	85.7	0.0	0.7	0.7	3.0
19	15.0	24.0	18.4	94.7	12.2	1.0	13.2	1.7
20	16.2	23.6	19.1	85.7	1.0	1.8	2.8	0.4
21	15.6	27.0	20.7	77.3	0.5	0.0	0.5	5.1
22	15.8	23.0	19.2	91.0	20.0	0.0	20.0	0.9
23	15.2	26.0	21.3	83.7	0.0	0.0	0.0	3.9
24	17.2	28.6	21.2	83.7	3.0	0.0	3.0	5.9
25	16.2	26.0	20.5	88.0	3.0	0.0	3.0	1.7
26	15.2	26.6	19.8	82.3	0.0	0.0	0.0	4.6
27	13.8	28.6	21.4	78.0	0.0	0.0	0.0	8.4
28	16.0	29.2	21.8	78.0	3.0	0.0	3.0	7.9
29	15.4	28.8	22.2	81.3	0.0	0.0	0.0	6.6
30	14.4	31.4	24.1	53.7	0.0	0.0	0.0	9.9
31								
Total:					137.9	68.1	206.0	144.7
Promedio:	15.6	27.3	21.1	80.1				

Octubre	Temperatura (°C)			Hum. Rel.(%)	Precipitación (mm)			Brillo Sol.(h)
	Min.	Máx.	Med.		Día	Noche	Total	
1	14.6	30.2	23.8	60.3	0.0	0.0	0.0	9.5
2	16.0	27.2	23.0	68.7	0.0	0.0	0.0	3.2
3	16.5	28.5	21.8	82.7	0.0	0.0	0.0	5.1
4	17.6	29.5	22.4	80.3	0.0	0.4	0.4	5.2
5	16.5	26.6	20.8	84.7	0.0	0.0	0.0	2.0
6	16.8	27.4	20.0	87.0	41.8	0.0	41.8	2.5
7	17.0	26.0	21.2	89.3	0.0	33.4	33.4	2.9
8	17.0	23.0	18.4	93.0	54.6	49.8	104.4	0.5
9	15.8	21.8	18.6	95.7	0.2	3.1	3.3	0.1
10	16.6	25.6	19.7	87.7	0.5	0.3	0.8	1.6
11	17.4	26.4	19.6	92.0	0.4	0.0	0.4	1.2
12	16.4	28.2	21.8	82.7	0.0	1.2	1.2	5.3
13	17.6	26.5	21.2	88.3	0.0	0.0	0.0	2.9
14	17.0	27.5	21.9	84.7	0.0	0.0	0.0	4.7
15	17.6	29.8	22.1	80.3	0.0	0.0	0.0	4.3
16	15.8	28.5	21.5	85.0	0.0	0.0	0.0	4.3
17	16.0	27.2	21.3	84.3	0.4	13.5	13.9	2.0
18	15.8	24.5	20.1	90.7	23.1	0.0	23.1	2.1
19	16.6	25.4	19.8	90.3	28.6	1.9	30.5	1.4
20	15.6	26.4	20.0	87.0	0.2	0.0	0.2	1.9
21	15.8	27.0	21.2	85.3	0.0	0.3	0.3	3.0
22	16.5	25.0	18.2	99.0	45.6	0.4	46.0	1.8
23	15.8	25.0	20.2	89.7	13.2	1.4	14.6	1.7
24	15.8	26.0	20.3	92.0	2.0	15.0	17.0	2.0
25	17.4	28.0	20.8	82.0	0.0	2.1	2.1	4.6
26	16.6	20.4	18.3	97.7	2.0	0.0	2.0	0.0
27	14.6	27.6	21.4	82.7	0.0	0.0	0.0	8.5
28	15.2	28.5	21.0	83.3	15.8	10.7	26.5	7.6
29	16.5	28.0	21.2	84.3	0.0	0.0	0.0	4.2
30	17.4	25.8	20.4	92.7	0.0	18.6	18.6	1.3
31	16.4	24.0	19.0	98.0	0.6	0.0	0.6	2.5
Total:					229.0	152.1	381.1	99.9
Promedio:	16.4	26.5	20.7	86.5				

Estación: Maracay
Año : 2014

Dpto: Quindío
Mpio: Quimbaya

Latitud : 4° 36' N
Longitud: 75° 44' W
Altitud: 1402 m

Noviembre	Temperatura (°C)			Hum. Rel.(%)	Precipitación (mm)			Brillo Sol.(h)
	Min.	Máx.	Med.		Día	Noche	Total	
1	15.8	27.0	21.6	82.7	0.0	0.0	0.0	5.2
2	17.4	24.6	20.6	93.0	0.0	0.0	0.0	1.4
3	15.6	28.2	22.5	81.0	0.0	5.2	5.2	5.2
4	18.2	25.4	20.2	91.7	10.8	0.0	10.8	1.5
5	16.8	27.0	21.2	84.7	0.0	9.7	9.7	2.4
6	17.6	28.4	21.8	79.7	0.2	0.0	0.2	6.3
7	15.8	27.8	21.8	86.0	0.0	0.0	0.0	5.2
8	17.4	27.0	20.4	92.3	2.3	0.0	2.3	2.2
9	17.0	28.0	20.4	88.0	14.4	29.7	44.1	4.1
10	16.6	25.5	20.8	88.7	0.4	4.1	4.5	0.8
11	17.2	25.4	20.0	88.3	19.4	13.1	32.5	2.0
12	16.2	22.2	19.2	91.7	0.9	0.1	1.0	0.0
13	15.0	26.5	19.7	85.3	24.1	2.1	26.2	4.2
14	15.6	26.5	20.4	82.0	0.2	0.3	0.5	3.0
15	15.0	27.0	20.8	82.3	0.0	34.8	34.8	3.9
16	15.8	26.4	21.2	86.3	0.0	0.0	0.0	2.0
17	16.0	27.0	21.0	86.0	0.0	2.0	2.0	3.1
18	15.4	25.4	19.7	87.7	0.0	9.0	9.0	2.3
19	16.0	24.0	19.6	91.0	0.0	0.0	0.0	0.3
20	17.6	26.8	21.0	83.7	1.2	0.0	1.2	4.9
21	17.2	27.0	20.7	85.3	0.3	11.3	11.6	3.0
22	17.4	26.2	20.4	86.0	13.5	9.2	22.7	3.0
23	16.0	26.0	20.8	88.7	0.0	0.0	0.0	3.0
24	16.0	27.2	21.4	84.0	0.0	0.0	0.0	5.2
25	17.6	25.0	20.7	92.7	19.2	2.0	21.2	4.2
26	17.6	22.5	19.0	99.0	4.4	2.8	7.2	0.8
27	17.2	27.6	21.1	86.7	0.0	0.0	0.0	5.5
28	16.6	28.8	21.6	84.7	0.0	0.0	0.0	6.9
29	17.0	28.2	22.4	83.7	0.0	0.0	0.0	5.0
30	17.8	28.0	22.5	86.0	0.0	0.0	0.0	4.6
31								
Total:					111.3	135.4	246.7	101.2
Promedio:	16.6	26.4	20.8	87.0				

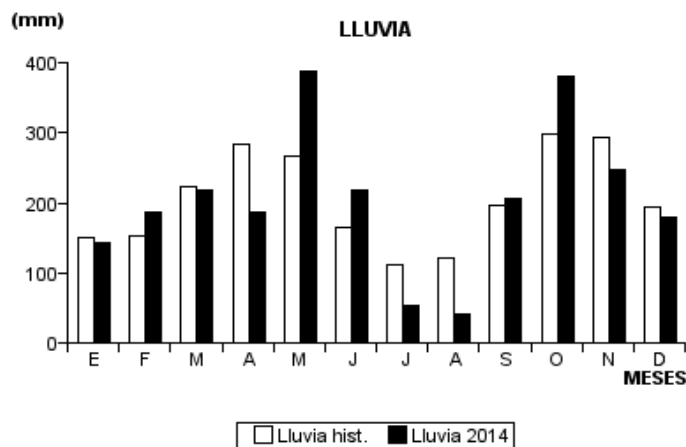
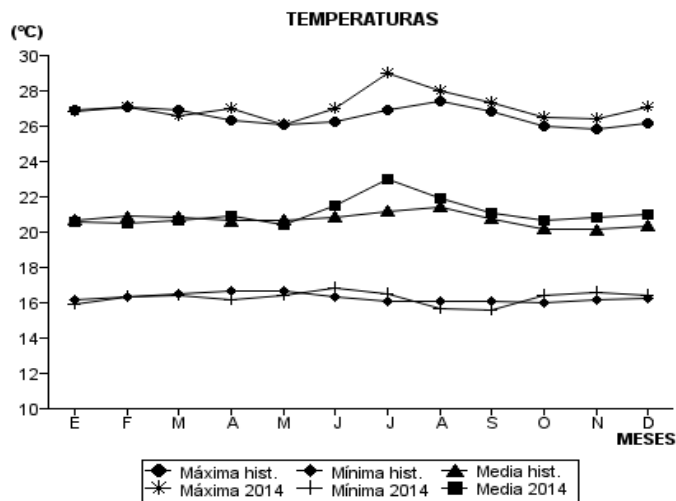
Diciembre	Temperatura (°C)			Hum. Rel.(%)	Precipitación (mm)			Brillo Sol.(h)
	Min.	Máx.	Med.		Día	Noche	Total	
1	17.6	29.0	21.5	86.7	2.8	0.0	2.8	5.3
2	16.8	29.6	22.6	82.0	0.4	0.0	0.4	7.8
3	16.4	28.4	22.6	83.0	0.0	0.0	0.0	6.7
4	17.4	28.2	20.9	86.7	5.2	1.1	6.3	4.3
5	17.4	26.5	20.4	88.3	22.9	0.0	22.9	1.5
6	17.3	24.2	19.4	90.0	0.5	6.0	6.5	0.8
7	17.0	26.6	20.2	89.3	0.3	17.5	17.8	0.9
8	15.2	28.8	21.6	79.3	0.0	8.8	8.8	7.0
9	17.4	24.2	18.8	94.7	7.4	3.2	10.6	0.1
10	15.2	27.6	21.2	85.3	0.0	28.7	28.7	5.8
11	15.8	21.8	18.3	98.3	0.4	0.0	0.4	1.2
12	16.0	26.4	21.0	86.3	0.0	32.8	32.8	1.8
13	16.4	22.5	18.6	95.3	11.2	2.5	13.7	0.1
14	15.8	27.4	20.9	81.3	0.0	0.0	0.0	6.4
15	15.0	28.0	21.2	80.7	0.0	0.0	0.0	5.7
16	16.0	27.0	21.5	84.7	0.0	0.0	0.0	4.0
17	17.2	23.6	19.4	99.0	7.2	2.8	10.0	0.6
18	17.0	24.8	19.8	87.7	0.3	0.0	0.3	2.1
19	16.0	27.0	21.2	82.3	0.8	0.5	1.3	5.8
20	17.4	24.0	20.0	90.7	5.1	0.0	5.1	0.7
21	15.8	27.6	20.6	85.7	1.2	0.0	1.2	3.3
22	16.8	27.8	21.6	87.0	0.0	0.0	0.0	6.6
23	16.6	29.0	22.0	83.0	0.0	0.0	0.0	8.8
24	15.0	28.4	21.8	83.7	0.0	0.0	0.0	7.6
25	16.8	28.4	22.0	84.0	0.0	0.0	0.0	3.8
26	16.0	28.5	22.1	87.0	3.5	2.8	6.3	4.9
27	16.6	29.0	21.3	83.3	2.3	0.3	2.6	5.4
28	16.6	29.0	22.4	81.3	0.0	0.0	0.0	6.3
29	15.8	29.0	21.8	83.3	0.0	0.0	0.0	7.7
30	15.6	28.0	21.6	83.0	0.0	0.0	0.0	6.7
31	16.0	29.0	22.4	80.0	0.0	0.0	0.0	9.0
Total:					71.5	107.0	178.5	138.7
Promedio:	16.4	27.1	21.0	86.2				

Estación: Maracay
 Año : 2014

Dpto: Quindío
 Mpio: Quimbaya

Latitud : 4° 36' N
 Longitud: 75° 44' W
 Altitud: 1402 m

MES	TEMPERATURA (°C)					PRECIPITACIÓN			
	Mín. Med.	Máx. Med.	Media	Max. Abs.	Mín. Abs.	Hum. Rel.(%)	Total mm.	Dias Lluvia	Brillo Sol.(h)
Enero	15.9	26.8	20.6	28.8	14.4	79.7	142.6	15	113.0
Febrero	16.3	27.1	20.5	28.8	13.6	82.7	187.8	18	105.9
Marzo	16.4	26.6	20.7	30.0	14.2	85.8	217.1	17	95.0
Abril	16.2	27.0	20.9	30.0	14.0	85.6	187.3	20	125.3
Mayo	16.4	26.1	20.4	28.6	14.0	85.7	387.6	23	98.5
Junio	16.8	27.0	21.5	29.0	15.4	84.0	218.7	14	131.8
Julio	16.5	29.0	23.0	31.2	15.2	71.0	53.9	6	222.3
Agosto	15.7	28.0	21.9	31.2	13.8	74.9	40.4	13	181.0
Septiembre	15.6	27.3	21.1	31.4	13.8	80.1	206.0	14	144.7
Octubre	16.4	26.5	20.7	30.2	14.6	86.5	381.1	21	99.9
Noviembre	16.6	26.4	20.8	28.8	15.0	87.0	246.7	19	101.2
Diciembre	16.4	27.1	21.0	29.6	15.0	86.2	178.5	19	138.7
Promedio:	16.3	27.1	21.1			82.4			
Absoluta:				31.4	13.6				
Total:							2447.7	199	1557.3



Estación: El Píamo
Año : 2014

Dpto: Risaralda
Mpio: Pereira

Latitud : 4° 52' N
Longitud: 75° 48' W
Altitud: 1113 m

Enero	Temperatura (°C)			Hum. Rel.(%)	Precipitación (mm)			Brillo Sol.(h)
	Min.	Máx.	Med.		Día	Noche	Total	
1	18.0	29.0	23.0	76.7	0.0	0.0	0.0	1.9
2	17.8	28.5	23.0	71.7	0.0	0.0	0.0	2.8
3	17.4	30.8	23.4	72.7	0.0	0.0	0.0	5.6
4	17.6	32.0	24.6	71.7	0.0	0.0	0.0	6.9
5	18.8	31.5	23.9	70.0	0.0	8.2	8.2	7.0
6	17.5	27.0	20.6	85.3	9.2	0.4	9.6	0.3
7	17.2	25.2	20.8	84.3	0.0	0.0	0.0	0.1
8	18.2	30.0	22.2	73.3	0.0	6.6	6.6	6.0
9	18.4	25.3	21.7	84.0	0.0	0.1	0.1	0.6
10	18.6	27.6	21.1	83.7	0.0	0.0	0.0	2.0
11	17.0	29.6	21.7	78.7	0.0	0.0	0.0	4.1
12	17.2	30.3	22.9	73.0	0.0	0.0	0.0	6.2
13	19.0	30.7	24.0	72.3	0.0	0.0	0.0	6.3
14	17.0	31.3	23.1	77.3	0.2	0.0	0.2	7.8
15	17.8	31.5	23.8	69.3	0.0	0.0	0.0	8.1
16	18.4	30.4	23.8	71.3	0.0	0.0	0.0	8.2
17	15.4	30.7	22.7	73.3	0.0	0.0	0.0	7.4
18	17.0	32.0	24.2	71.7	0.0	0.4	0.4	8.2
19	18.8	30.7	23.9	72.7	0.0	6.6	6.6	4.3
20	19.2	31.4	22.7	81.3	6.1	0.0	6.1	5.9
21	19.0	29.7	24.0	72.7	0.0	9.3	9.3	2.9
22	18.8	28.6	23.3	72.7	0.0	1.4	1.4	3.4
23	16.2	30.2	23.0	75.0	0.0	0.0	0.0	6.2
24	18.6	30.5	23.4	74.7	0.0	0.0	0.0	6.2
25	17.6	28.3	23.0	71.7	0.0	0.5	0.5	3.4
26	17.8	27.0	21.2	87.3	0.7	0.0	0.7	2.7
27	18.0	30.7	23.8	71.0	0.0	0.0	0.0	5.6
28	18.8	30.0	23.5	74.3	0.0	0.0	0.0	4.9
29	19.0	31.5	24.1	70.0	0.0	0.0	0.0	5.2
30	19.2	26.5	21.9	80.3	0.0	0.0	0.0	0.5
31	16.0	31.0	24.2	65.7	0.0	0.0	0.0	8.3
Total:					16.2	33.5	49.7	149.0
Promedio:	17.9	29.7	23.0	75.2				

Febrero	Temperatura (°C)			Hum. Rel.(%)	Precipitación (mm)			Brillo Sol.(h)
	Min.	Máx.	Med.		Día	Noche	Total	
1	17.8	31.7	24.0	70.0	0.0	2.4	2.4	6.5
2	18.8	27.3	22.0	79.7	5.0	0.1	5.1	1.8
3	18.0	30.5	22.8	76.3	0.0	0.0	0.0	3.8
4	15.8	31.3	23.3	66.0	0.0	6.2	6.2	8.6
5	16.5	21.6	20.2	94.0	3.0	0.0	3.0	0.0
6	15.8	28.8	21.5	75.7	0.0	0.0	0.0	5.8
7	17.0	30.7	23.1	71.3	0.0	0.0	0.0	8.0
8	18.0	31.1	22.5	76.3	0.5	0.0	0.5	7.0
9	17.2	31.5	22.7	74.3	1.5	0.0	1.5	6.5
10	17.0	31.2	23.8	66.3	0.0	2.7	2.7	7.5
11	18.2	29.0	22.6	82.7	0.0	6.5	6.5	1.5
12	18.6	30.6	23.8	73.3	0.0	0.0	0.0	6.8
13	18.8	29.4	22.6	78.0	12.6	8.1	20.7	3.8
14	17.6	26.6	21.4	83.7	0.0	0.0	0.0	0.8
15	17.4	30.9	23.7	75.3	0.0	0.0	0.0	7.2
16	17.2	31.0	23.4	71.0	0.0	0.0	0.0	5.8
17	18.0	30.5	22.6	73.3	0.0	0.0	0.0	7.2
18	16.8	31.5	21.5	78.3	5.4	0.2	5.6	7.9
19	19.0	30.3	21.5	82.7	2.4	0.1	2.5	4.1
20	18.8	30.7	23.2	76.3	0.0	1.6	1.6	6.8
21	19.8	29.3	23.1	80.7	0.0	4.4	4.4	2.5
22	18.0	30.0	21.2	81.7	23.5	0.0	23.5	3.7
23	18.4	31.2	22.8	75.7	0.0	0.0	0.0	5.4
24	19.3	30.6	23.1	80.3	0.9	0.2	1.1	3.3
25	20.2	30.8	22.4	82.7	11.0	2.1	13.1	3.6
26	20.0	29.7	23.3	76.0	0.0	0.0	0.0	1.8
27	18.2	28.4	21.0	84.7	13.5	10.1	23.6	1.1
28	17.4	27.1	21.2	82.7	11.0	11.4	22.4	3.2
29								
30								
31								
Total:					90.3	56.1	146.4	132.0
Promedio:	18.0	29.8	22.5	77.5				

Estación: El Píamo
Año : 2014

Dpto: Risaralda
Mpio: Pereira

Latitud : 4° 52' N
Longitud: 75° 48' W
Altitud: 1113 m

Marzo	Temperatura (°C)			Hum. Rel.(%)	Precipitación (mm)			Brillo Sol.(h)
	Min.	Máx.	Med.		Día	Noche	Total	
1	17.8	27.5	20.9	87.3	0.4	37.9	38.3	1.6
2	17.5	29.0	21.9	76.0	0.0	0.0	0.0	3.0
3	18.8	26.0	21.6	79.0	2.5	0.0	2.5	2.0
4	17.8	28.9	23.0	73.7	0.0	2.2	2.2	6.3
5	18.8	28.5	22.0	79.0	0.7	19.1	19.8	3.4
6	19.2	28.3	23.0	80.3	0.1	0.7	0.8	2.1
7	19.0	29.5	21.7	83.3	3.1	3.6	6.7	3.0
8	17.8	28.3	22.3	79.3	0.0	0.0	0.0	3.5
9	17.4	27.6	22.4	76.7	0.1	4.4	4.5	4.1
10	18.0	27.3	21.8	79.3	0.0	0.0	0.0	3.7
11	16.8	29.6	23.6	71.3	0.0	0.0	0.0	5.6
12	18.4	30.5	23.0	75.0	0.0	0.0	0.0	4.7
13	17.5	25.5	20.7	88.7	17.3	0.0	17.3	0.1
14	16.0	29.5	23.2	74.3	0.0	0.0	0.0	7.1
15	18.0	30.5	21.6	81.7	19.4	0.3	19.7	4.3
16	17.8	30.0	22.8	76.7	0.0	0.0	0.0	7.4
17	18.3	30.5	24.0	73.7	0.0	24.1	24.1	4.7
18	18.4	27.0	22.3	83.7	0.0	0.0	0.0	1.4
19	17.8	30.8	24.2	72.3	0.0	0.0	0.0	7.8
20	17.6	31.0	24.4	70.3	0.0	0.2	0.2	5.3
21	19.6	29.7	23.8	74.7	0.0	0.0	0.0	5.5
22	18.4	30.4	23.5	77.3	0.0	0.4	0.4	5.0
23	18.8	31.2	24.0	77.7	0.0	3.8	3.8	3.1
24	19.4	27.5	22.3	83.0	3.4	0.5	3.9	0.3
25	18.4	27.9	23.3	76.7	0.0	3.8	3.8	1.4
26	19.0	29.0	21.7	82.3	0.0	0.0	0.0	2.9
27	16.6	30.3	23.0	74.3	0.0	0.0	0.0	8.2
28	18.2	32.4	24.4	71.3	0.0	0.0	0.0	9.2
29	19.2	32.5	24.4	73.0	0.0	0.0	0.0	7.9
30	19.1	31.0	22.0	81.0	32.7	0.1	32.8	4.9
31	18.6	30.8	23.8	71.0	0.0	0.0	0.0	7.2
Total:					79.7	101.1	180.8	136.7
Promedio:	18.2	29.3	22.8	77.5				

Abril	Temperatura (°C)			Hum. Rel.(%)	Precipitación (mm)			Brillo Sol.(h)
	Min.	Máx.	Med.		Día	Noche	Total	
1	16.6	32.0	23.6	67.0	0.0	0.0	0.0	8.9
2	16.8	31.6	23.1	74.0	0.0	0.0	0.0	8.1
3	18.4	30.9	23.2	78.7	0.6	25.4	26.0	5.9
4	17.6	31.5	23.9	71.0	0.0	0.0	0.0	6.9
5	17.2	31.6	24.1	69.0	0.0	0.0	0.0	7.0
6	19.2	30.7	23.8	74.7	0.8	0.0	0.8	3.7
7	18.2	32.0	24.2	72.3	0.0	0.0	0.0	4.5
8	18.2	29.1	23.4	76.0	0.0	0.0	0.0	5.3
9	18.0	32.3	23.5	71.3	0.1	26.2	26.3	5.9
10	16.4	30.5	23.8	75.3	0.0	0.0	0.0	9.2
11	17.2	32.6	24.1	72.0	0.0	0.0	0.0	9.3
12	18.4	29.8	22.2	83.0	15.3	0.1	15.4	2.6
13	15.8	31.7	23.4	74.0	0.0	0.0	0.0	8.6
14	18.0	32.9	23.0	77.7	13.4	10.4	23.8	8.5
15	18.0	27.5	20.7	87.0	9.9	0.3	10.2	1.1
16	17.4	29.0	23.0	79.3	0.0	0.0	0.0	5.3
17	18.4	28.5	22.9	78.7	0.0	0.0	0.0	2.9
18	19.6	27.0	21.0	94.7	4.3	0.0	4.3	0.9
19	17.2	29.6	22.9	77.7	0.2	5.3	5.5	5.1
20	18.6	28.1	22.8	80.3	0.0	0.0	0.0	3.0
21	18.8	28.8	22.6	79.3	0.0	4.9	4.9	1.7
22	18.8	24.8	21.7	90.3	0.8	0.0	0.8	0.1
23	18.4	26.8	20.8	88.3	24.8	6.6	31.4	2.2
24	18.2	22.9	20.3	90.3	1.3	-0.0	1.3	0.0
25	16.0	29.2	21.8	80.0	8.0	30.0	38.0	6.4
26	17.6	28.6	22.0	84.3	1.0	19.0	20.0	4.0
27	18.4	30.0	23.1	79.3	0.0	0.0	0.0	5.9
28	19.0	30.5	23.5	76.0	0.0	56.0	56.0	5.0
29	18.2	29.0	23.0	79.3	0.3	0.3	0.6	4.3
30	18.0	29.1	23.6	79.3	0.0	2.9	2.9	3.4
31								
Total:					80.8	187.4	268.2	145.7
Promedio:	17.9	29.6	22.8	78.7				

Estación: El Pílamó
Año : 2014

Dpto: Risaralda
Mpio: Pereira

Latitud : 4° 52' N
Longitud: 75° 48' W
Altitud: 1113 m

Mayo	Temperatura (°C)			Hum. Rel.(%)	Precipitación (mm)			Brillo Sol.(h)
	Min.	Máx.	Med.		Día	Noche	Total	
1	18.4	30.0	22.2	80.7	0.0	0.0	0.0	2.9
2	18.8	27.6	21.4	86.3	3.7	3.0	6.7	0.7
3	19.2	29.1	23.4	79.3	0.0	7.6	7.6	3.0
4	19.6	28.8	22.5	79.7	0.0	0.2	0.2	1.2
5	18.0	30.7	23.6	77.0	0.0	23.2	23.2	6.4
6	17.8	27.0	22.4	81.7	0.0	6.5	6.5	3.2
7	18.5	26.5	22.2	86.7	0.0	0.0	0.0	1.7
8	17.0	29.4	22.2	80.0	0.5	9.4	9.9	6.1
9	17.6	26.8	21.6	84.0	0.8	22.4	23.2	2.5
10	18.4	26.7	21.2	83.0	2.3	1.4	3.7	4.5
11	18.2	29.0	22.0	80.3	0.0	0.0	0.0	6.7
12	17.6	30.2	23.4	75.3	0.0	0.0	0.0	8.5
13	17.4	32.3	24.8	70.7	0.0	0.0	0.0	9.7
14	19.6	27.8	22.3	84.3	0.0	1.1	1.1	0.5
15	18.4	30.4	22.6	80.7	19.8	0.0	19.8	6.2
16	19.2	30.0	23.2	79.7	0.0	17.1	17.1	3.9
17	18.8	28.6	22.6	82.7	1.6	0.2	1.8	2.9
18	18.2	27.6	22.9	84.0	0.4	0.0	0.4	3.8
19	18.0	29.5	22.8	80.7	0.0	3.8	3.8	5.6
20	18.4	27.0	21.0	87.7	2.7	0.0	2.7	2.5
21	17.6	29.5	23.2	76.7	0.0	0.0	0.0	6.9
22	17.0	31.0	23.9	73.7	0.0	14.9	14.9	7.8
23	17.5	28.7	22.2	79.7	0.0	0.0	0.0	3.5
24	17.8	30.2	23.4	76.7	0.0	0.0	0.0	7.5
25	18.2	29.1	22.8	81.3	0.0	0.0	0.0	2.2
26	18.6	29.9	24.0	72.7	0.0	0.0	0.0	6.0
27	18.8	28.3	23.6	80.0	0.0	0.0	0.0	1.4
28	19.2	28.2	22.6	84.0	0.0	15.2	15.2	1.7
29	19.0	25.0	20.8	91.7	9.7	0.0	9.7	0.0
30	16.2	27.6	22.0	82.7	0.0	4.5	4.5	3.9
31	18.8	30.4	22.4	80.3	2.1	4.1	6.2	7.0
Total:					43.6	134.6	178.2	130.4
Promedio:	18.3	28.8	22.6	80.8				

Junio	Temperatura (°C)			Hum. Rel.(%)	Precipitación (mm)			Brillo Sol.(h)
	Min.	Máx.	Med.		Día	Noche	Total	
1	19.6	28.8	23.2	82.3	0.0	8.4	8.4	2.6
2	19.2	26.7	22.4	87.0	0.0	14.2	14.2	1.3
3	18.6	28.5	23.4	78.3	0.0	2.2	2.2	3.7
4	19.6	28.4	23.2	85.0	0.0	0.2	0.2	5.3
5	19.4	30.0	24.3	77.0	0.0	23.6	23.6	7.1
6	18.8	30.2	23.5	80.3	0.0	39.0	39.0	4.4
7	19.0	28.7	22.2	87.7	1.8	50.9	52.7	3.8
8	18.6	29.5	22.8	82.3	0.5	0.0	0.5	6.1
9	18.4	28.5	22.8	80.3	0.0	5.9	5.9	4.9
10	18.6	30.1	23.7	77.3	0.1	1.7	1.8	5.7
11	18.0	31.1	24.4	77.3	0.0	0.0	0.0	7.0
12	18.4	31.0	23.9	79.3	0.0	0.0	0.0	4.6
13	19.0	30.4	23.8	78.7	0.0	0.0	0.0	4.7
14	18.8	29.5	21.8	84.0	19.3	0.0	19.3	2.9
15	17.2	29.8	22.7	79.0	0.0	0.0	0.0	5.9
16	17.2	30.9	23.6	78.0	0.0	0.0	0.0	8.4
17	17.4	29.4	23.5	76.7	0.0	0.0	0.0	5.2
18	18.2	26.5	21.6	88.7	7.1	-0.0	7.1	0.8
19	16.3	29.6	22.0	82.0	3.7	0.0	3.7	5.9
20	16.2	28.7	22.5	78.7	0.0	0.0	0.0	7.1
21	16.8	29.6	22.6	73.3	0.0	0.0	0.0	4.2
22	17.2	28.7	22.6	81.3	0.0	0.0	0.0	4.1
23	18.2	29.1	23.3	76.3	0.0	2.6	2.6	3.3
24	18.8	23.4	21.3	92.7	2.0	31.6	33.6	0.1
25	18.4	23.5	20.2	93.0	7.5	0.0	7.5	0.0
26	17.4	28.4	22.0	80.7	0.0	0.0	0.0	4.4
27	18.0	26.5	21.2	80.7	0.0	0.0	0.0	0.7
28	17.6	29.8	23.1	75.7	0.0	0.0	0.0	6.2
29	18.1	31.0	24.4	69.7	0.0	0.1	0.1	5.4
30	18.0	26.8	22.8	82.7	1.4	8.9	10.3	0.7
31								
Total:					43.4	189.3	232.7	126.5
Promedio:	18.2	28.8	22.8	80.9				

Estación: El Pílamo
Año : 2014

Dpto: Risaralda
Mpio: Pereira

Latitud : 4° 52' N
Longitud: 75° 48' W
Altitud: 1113 m

Julio	Temperatura (°C)			Hum. Rel.(%)	Precipitación (mm)			Brillo Sol.(h)
	Min.	Máx.	Med.		Día	Noche	Total	
1	19.0	29.7	23.1	78.7	0.0	22.1	22.1	3.8
2	18.4	29.0	22.4	80.3	0.0	0.0	0.0	5.4
3	17.4	31.0	23.6	74.7	0.0	0.0	0.0	7.5
4	18.2	30.0	23.2	74.3	0.0	4.8	4.8	3.5
5	17.0	30.2	22.7	78.3	0.0	1.1	1.1	5.1
6	18.6	29.8	23.3	77.3	0.0	0.6	0.6	5.7
7	18.8	27.7	22.6	82.7	0.0	0.0	0.0	3.5
8	16.8	30.0	22.6	75.0	0.0	0.0	0.0	7.0
9	17.2	31.0	23.5	73.3	0.0	0.0	0.0	6.5
10	17.8	29.4	22.4	78.3	1.4	0.0	1.4	2.9
11	18.6	30.5	24.0	74.3	0.0	1.2	1.2	3.8
12	18.2	30.8	23.2	76.7	0.2	0.2	0.4	6.5
13	17.8	31.8	24.1	70.7	0.0	0.0	0.0	8.1
14	18.0	29.6	23.5	74.3	0.0	0.5	0.5	5.7
15	17.4	29.5	22.1	79.3	0.0	0.0	0.0	3.7
16	16.8	32.3	24.0	68.0	0.0	0.0	0.0	9.0
17	17.8	31.6	24.4	58.3	0.0	0.0	0.0	4.5
18	17.2	31.9	24.6	66.7	0.0	0.0	0.0	8.1
19	15.6	33.8	24.0	65.7	0.0	0.0	0.0	8.3
20	16.6	28.5	22.1	72.0	0.0	0.0	0.0	3.4
21	17.2	32.0	24.2	69.7	0.0	0.0	0.0	5.4
22	17.8	30.5	24.5	66.7	0.0	0.0	0.0	4.9
23	18.0	32.5	25.3	65.0	0.0	0.0	0.0	5.0
24	17.0	33.0	25.0	64.0	0.0	0.0	0.0	7.9
25	16.4	32.5	24.6	65.3	0.0	30.0	30.0	7.4
26	18.4	29.5	23.2	73.0	0.0	3.1	3.1	4.8
27	18.2	29.1	23.6	71.0	0.0	0.0	0.0	6.1
28	16.4	33.3	24.5	62.3	0.0	0.0	0.0	7.5
29	16.2	31.3	23.5	67.7	0.0	0.0	0.0	5.8
30	17.2	33.0	24.4	63.0	0.0	0.0	0.0	8.9
31	17.4	31.5	24.2	67.7	0.0	0.0	0.0	6.2
Total:					1.6	63.6	65.2	181.9
Promedio:	17.5	30.8	23.6	71.4				

Agosto	Temperatura (°C)			Hum. Rel.(%)	Precipitación (mm)			Brillo Sol.(h)
	Min.	Máx.	Med.		Día	Noche	Total	
1	16.6	31.5	24.8	59.7	0.0	0.0	0.0	8.3
2	18.2	30.7	22.8	76.7	0.0	0.0	0.0	4.0
3	16.6	30.0	23.4	68.0	0.0	0.0	0.0	4.4
4	16.4	31.5	22.9	68.0	0.0	6.6	6.6	6.1
5	18.2	28.5	21.9	81.0	0.0	0.0	0.0	1.8
6	17.4	28.1	23.3	71.7	0.0	12.3	12.3	3.8
7	17.2	29.0	22.8	74.0	0.1	0.3	0.4	4.7
8	16.8	30.0	23.6	71.3	0.0	0.0	0.0	6.1
9	17.0	29.9	23.8	67.3	0.0	39.2	39.2	5.9
10	17.6	26.5	21.8	80.7	0.0	1.3	1.3	5.1
11	18.4	29.6	22.1	79.7	0.3	6.0	6.3	2.0
12	17.6	28.4	22.4	79.0	0.0	0.0	0.0	6.3
13	18.2	29.5	23.3	68.0	0.0	0.0	0.0	5.6
14	17.0	30.0	22.4	79.0	0.0	0.0	0.0	5.6
15	15.4	33.5	25.4	65.0	0.0	0.0	0.0	10.3
16	18.0	31.3	24.8	59.3	0.0	0.0	0.0	6.0
17	18.4	29.0	23.0	81.0	3.0	0.0	3.0	4.9
18	17.6	29.1	22.6	77.0	0.5	0.0	0.5	6.4
19	16.8	30.0	22.5	78.3	0.0	0.0	0.0	3.4
20	15.4	30.7	23.4	68.3	0.0	0.0	0.0	6.3
21	17.8	30.4	24.1	67.7	0.0	0.0	0.0	4.3
22	17.2	28.6	21.4	77.7	5.9	0.9	6.8	3.5
23	17.6	27.5	22.2	79.3	0.0	0.0	0.0	3.1
24	16.2	30.4	24.0	68.0	0.0	0.0	0.0	6.3
25	19.0	23.8	20.8	86.0	2.5	0.2	2.7	0.2
26	16.2	28.0	22.0	78.0	0.0	0.0	0.0	2.6
27	17.8	27.8	21.2	78.0	0.3	0.0	0.3	3.8
28	15.8	26.7	20.9	81.7	0.3	0.0	0.3	0.2
29	17.6	32.4	24.2	66.7	0.0	0.0	0.0	9.8
30	15.6	33.3	24.1	58.3	0.0	0.0	0.0	10.1
31	15.0	33.6	24.0	63.0	0.0	0.0	0.0	9.1
Total:					12.9	66.8	79.7	160.0
Promedio:	17.1	29.7	23.0	72.8				

Estación: El Pílamo
Año : 2014

Dpto: Risaralda
Mpio: Pereira

Latitud : 4° 52' N
Longitud: 75° 48' W
Altitud: 1113 m

Septiembre	Temperatura (°C)			Hum. Rel.(%)	Precipitación (mm)			Brillo Sol.(h)
	Min.	Máx.	Med.		Día	Noche	Total	
1	16.5	32.0	23.4	70.3	0.2	0.0	0.2	5.9
2	17.2	29.5	21.8	78.7	0.0	0.0	0.0	2.1
3	15.4	30.7	23.2	68.0	0.0	2.3	2.3	6.0
4	17.8	32.0	23.7	70.3	0.0	0.0	0.0	7.0
5	17.0	31.8	24.0	65.7	0.0	0.0	0.0	5.6
6	16.6	31.5	23.9	66.7	0.0	0.0	0.0	3.8
7	17.0	31.6	23.9	62.7	0.0	0.0	0.0	5.0
8	18.5	30.5	24.6	65.7	0.0	0.0	0.0	5.6
9	16.4	32.5	24.0	63.3	0.0	0.0	0.0	5.7
10	17.2	30.0	23.4	69.0	0.0	3.9	3.9	2.5
11	17.8	32.6	21.8	78.7	4.2	16.1	20.3	2.1
12	17.4	25.3	20.7	81.7	0.4	0.0	0.4	0.5
13	16.6	28.5	23.1	73.7	0.0	10.5	10.5	3.2
14	17.6	26.0	20.9	92.0	2.8	0.0	2.8	0.8
15	17.5	28.4	21.8	80.3	0.0	0.0	0.0	7.4
16	17.2	31.0	23.7	68.3	0.0	12.1	12.1	7.9
17	17.8	29.3	21.9	77.3	0.2	13.6	13.8	2.6
18	17.4	28.6	22.5	76.7	1.4	0.5	1.9	5.2
19	16.6	26.5	20.8	88.0	1.7	3.6	5.3	2.0
20	17.8	27.0	21.0	84.7	0.8	1.6	2.4	1.7
21	16.6	29.0	22.6	70.3	1.5	0.2	1.7	4.6
22	17.4	22.5	19.6	91.3	2.9	0.0	2.9	0.1
23	16.4	30.5	22.9	67.7	0.0	0.3	0.3	7.6
24	18.0	30.9	23.4	72.7	0.2	15.3	15.5	7.3
25	19.0	27.0	22.1	81.0	0.0	0.0	0.0	1.7
26	17.2	27.5	21.2	80.0	0.0	0.0	0.0	2.4
27	14.8	31.8	23.4	67.7	0.0	0.0	0.0	10.0
28	18.0	31.2	24.0	69.7	0.0	0.0	0.0	6.9
29	17.0	31.5	23.3	72.3	0.2	0.0	0.2	5.6
30	15.4	32.7	23.7	66.7	0.0	0.0	0.0	10.2
31								
Total:					16.5	80.0	96.5	139.0
Promedio:	17.1	29.7	22.7	74.0				

Octubre	Temperatura (°C)			Hum. Rel.(%)	Precipitación (mm)			Brillo Sol.(h)
	Min.	Máx.	Med.		Día	Noche	Total	
1	16.8	32.3	22.5	64.3	0.0	0.0	0.0	7.1
2	17.0	29.5	23.6	67.0	0.0	0.0	0.0	2.0
3	17.2	29.3	23.3	71.3	0.0	0.0	0.0	5.3
4	18.6	32.1	24.0	69.7	0.0	10.5	10.5	5.2
5	17.4	30.0	23.0	72.7	0.0	3.4	3.4	6.2
6	17.6	30.3	21.4	80.0	33.3	0.5	33.8	6.4
7	18.2	28.6	21.6	80.7	2.3	15.7	18.0	4.7
8	18.0	25.9	21.0	83.0	1.7	53.4	55.1	0.1
9	16.8	23.5	20.2	89.0	0.0	6.2	6.2	0.3
10	17.8	27.8	20.6	81.7	0.3	0.0	0.3	3.2
11	17.8	28.9	21.2	78.7	24.1	0.0	24.1	1.6
12	16.0	29.9	22.8	77.0	0.0	1.5	1.5	5.8
13	17.6	26.4	21.2	86.7	0.0	0.0	0.0	1.6
14	17.8	29.6	22.9	75.0	0.0	0.0	0.0	7.6
15	17.4	29.8	22.2	78.3	1.9	0.0	1.9	4.7
16	16.2	30.3	22.8	74.7	0.0	0.5	0.5	5.3
17	16.6	29.0	21.8	80.0	1.7	12.3	14.0	3.9
18	18.0	26.0	21.4	83.3	4.2	0.0	4.2	3.2
19	18.4	26.9	20.0	89.0	45.5	0.5	46.0	2.2
20	17.4	29.0	21.2	80.7	0.5	0.0	0.5	2.7
21	16.0	28.4	21.8	76.3	0.0	0.0	0.0	4.8
22	18.2	28.0	20.4	86.7	0.7	0.6	1.3	2.7
23	17.8	27.5	22.0	81.3	0.0	0.0	0.0	1.1
24	17.4	29.1	21.8	77.3	6.7	11.3	18.0	4.9
25	18.8	28.8	22.5	74.0	2.0	18.7	20.7	5.0
26	18.4	23.5	19.4	89.3	11.3	0.0	11.3	0.2
27	16.4	29.0	21.8	75.7	0.0	0.0	0.0	7.8
28	16.0	30.0	22.4	78.3	0.0	0.0	0.0	9.1
29	18.2	28.5	22.2	79.3	0.0	0.0	0.0	4.6
30	18.0	29.5	22.0	78.7	10.6	3.5	14.1	5.6
31	16.8	26.5	20.9	81.7	0.9	0.0	0.9	2.8
Total:					147.7	138.6	286.3	127.7
Promedio:	17.4	28.5	21.8	78.8				

Estación: El Píamo
Año : 2014

Dpto: Risaralda
Mpio: Pereira

Latitud : 4° 52' N
Longitud: 75° 48' W
Altitud: 1113 m

Noviembre	Temperatura (°C)			Hum. Rel.(%)	Precipitación (mm)			Brillo Sol.(h)
	Min.	Máx.	Med.		Día	Noche	Total	
1	17.2	29.6	22.6	74.7	0.5	10.8	11.3	9.1
2	19.0	26.4	21.7	83.3	0.0	0.9	0.9	3.7
3	18.2	29.7	23.2	75.0	0.0	2.5	2.5	7.1
4	19.6	27.4	22.6	82.7	0.4	1.3	1.7	2.1
5	19.2	29.1	23.4	76.7	0.0	2.1	2.1	6.1
6	19.0	28.7	23.0	75.3	0.7	0.0	0.7	6.5
7	16.4	30.1	22.8	75.7	0.0	0.0	0.0	8.3
8	18.0	29.1	21.4	81.0	2.0	0.0	2.0	5.7
9	17.4	30.0	22.6	79.3	0.0	6.5	6.5	6.5
10	18.6	27.4	21.5	80.0	0.0	5.9	5.9	4.8
11	18.6	26.6	21.5	81.3	0.1	32.3	32.4	1.4
12	17.4	22.0	19.8	92.7	3.5	1.5	5.0	0.0
13	15.4	28.0	21.5	77.7	0.0	0.1	0.1	5.6
14	16.8	28.5	22.1	70.0	0.0	0.1	0.1	3.1
15	17.0	29.3	23.4	67.7	0.0	0.5	0.5	7.1
16	17.4	27.3	21.8	77.7	0.0	0.0	0.0	2.4
17	17.4	30.0	23.0	75.7	0.0	26.3	26.3	5.2
18	15.7	29.3	21.5	75.3	0.0	0.0	0.0	4.4
19	18.0	26.8	21.2	78.7	0.0	0.3	0.3	1.9
20	18.5	29.4	22.5	79.3	0.2	1.0	1.2	4.6
21	18.2	28.5	21.7	78.7	0.0	33.6	33.6	3.3
22	18.4	27.0	21.6	82.7	0.0	18.5	18.5	4.1
23	17.0	29.6	23.1	77.0	0.0	0.0	0.0	6.4
24	19.0	29.5	23.0	78.0	0.0	0.0	0.0	3.0
25	17.8	26.7	22.2	79.7	7.5	17.0	24.5	0.5
26	18.6	23.5	20.4	93.3	7.6	2.4	10.0	0.6
27	18.6	29.5	22.4	77.0	0.9	0.0	0.9	6.9
28	18.4	31.0	23.0	72.0	0.0	0.0	0.0	8.4
29	17.8	31.0	23.6	75.0	0.0	3.7	3.7	7.7
30	18.8	30.0	23.6	78.3	0.2	1.3	1.5	5.0
31								
Total:					23.6	168.6	192.2	141.5
Promedio:	17.9	28.4	22.3	78.4				

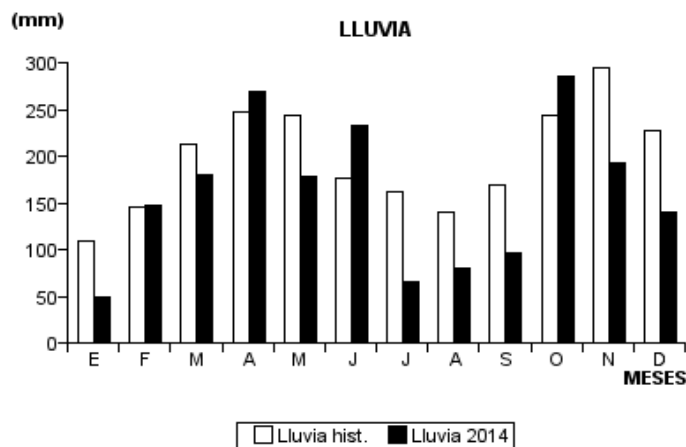
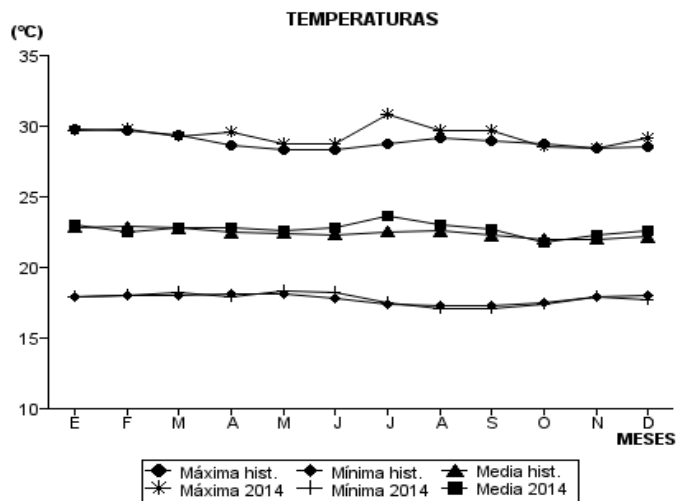
Diciembre	Temperatura (°C)			Hum. Rel.(%)	Precipitación (mm)			Brillo Sol.(h)
	Min.	Máx.	Med.		Día	Noche	Total	
1	18.8	31.0	24.1	72.7	0.0	2.6	2.6	8.0
2	18.2	30.9	23.5	75.3	0.0	0.0	0.0	8.4
3	18.0	28.6	22.8	79.0	0.0	0.0	0.0	4.7
4	18.0	30.4	23.3	72.3	0.0	2.5	2.5	7.7
5	18.0	27.5	21.6	83.0	0.0	0.0	0.0	2.1
6	18.0	25.8	21.1	85.0	0.0	0.0	0.0	0.7
7	17.8	27.4	22.8	78.3	0.3	7.3	7.6	4.8
8	17.0	30.0	22.3	76.7	0.0	20.0	20.0	7.8
9	18.4	25.3	20.6	82.7	7.0	16.8	23.8	0.3
10	17.0	29.0	22.0	76.3	0.0	4.6	4.6	6.9
11	17.6	24.5	19.8	90.7	0.0	0.2	0.2	0.5
12	17.4	28.9	22.4	77.3	0.0	53.4	53.4	2.3
13	18.0	23.8	19.6	87.7	1.9	0.3	2.2	0.2
14	17.2	28.5	21.8	76.7	0.0	0.0	0.0	6.7
15	15.6	29.6	21.9	77.7	0.0	8.3	8.3	7.8
16	17.0	28.6	22.6	75.0	0.0	0.0	0.0	7.1
17	18.8	27.7	22.2	79.7	0.0	0.0	0.0	1.4
18	18.0	29.3	22.4	76.7	0.0	1.0	1.0	5.3
19	17.6	29.7	23.0	72.7	0.0	0.0	0.0	7.4
20	18.8	27.8	23.0	77.3	0.0	0.0	0.0	2.5
21	18.6	30.0	22.8	78.7	3.7	0.0	3.7	5.7
22	19.0	30.5	23.7	72.0	0.0	0.0	0.0	8.3
23	17.4	29.5	22.8	73.3	0.0	0.0	0.0	6.4
24	16.2	30.0	23.2	71.7	0.0	0.0	0.0	6.3
25	18.6	31.0	24.2	70.3	0.0	0.0	0.0	7.2
26	16.8	31.1	24.0	68.3	0.0	0.0	0.0	5.9
27	17.4	32.1	23.8	72.0	0.0	0.6	0.6	7.6
28	17.8	31.5	24.0	69.0	0.0	0.0	0.0	5.8
29	17.4	31.7	23.4	67.7	0.0	0.0	0.0	8.4
30	16.6	31.4	23.6	68.0	0.0	0.0	0.0	6.7
31	16.6	31.9	23.4	65.0	0.0	9.2	9.2	8.8
Total:					12.9	126.8	139.7	169.7
Promedio:	17.7	29.2	22.6	75.8				

Estación: El Pílamo
Año : 2014

Dpto: Risaralda
Mpio: Pereira

Latitud : 4° 52' N
Longitud: 75° 48' W
Altitud: 1113 m

MES	TEMPERATURA (°C)					PRECIPITACIÓN			
	Mín. Med.	Máx. Med.	Media	Max. Abs.	Mín. Abs.	Hum. Rel.(%)	Total mm.	Dias Lluvia	Brillo Sol.(h)
Enero	17.9	29.7	23.0	32.0	15.4	75.2	49.7	12	149.0
Febrero	18.0	29.8	22.5	31.7	15.8	77.5	146.4	18	132.0
Marzo	18.2	29.3	22.8	32.5	16.0	77.5	180.8	16	136.7
Abril	17.9	29.6	22.8	32.9	15.8	78.7	268.2	17	145.7
Mayo	18.3	28.8	22.6	32.3	16.2	80.8	178.2	20	130.4
Junio	18.2	28.8	22.8	31.1	16.2	80.9	232.7	18	126.5
Julio	17.5	30.8	23.6	33.8	15.6	71.4	65.2	10	181.9
Agosto	17.1	29.7	23.0	33.6	15.0	72.8	79.7	12	160.0
Septiembre	17.1	29.7	22.7	32.7	14.8	74.0	96.5	17	139.0
Octubre	17.4	28.5	21.8	32.3	16.0	78.8	286.3	21	127.7
Noviembre	17.9	28.4	22.3	31.0	15.4	78.4	192.2	24	141.5
Diciembre	17.7	29.2	22.6	32.1	15.6	75.8	139.7	14	169.7
Promedio:	17.8	29.4	22.7			76.8			
Absoluta:				33.8	14.8				
Total:							1915.6	199	1740.1



Estación: La Catalina
Año : 2014

Dpto: Risaralda
Mpio: Pereira

Latitud : 4° 45' N
Longitud: 75° 44' W
Altitud: 1321 m

Enero	Temperatura (°C)			Hum. Rel.(%)	Precipitación (mm)			Brillo Sol.(h)
	Min.	Máx.	Med.		Día	Noche	Total	
1	18.2	28.0	22.7	76.7	0.0	0.0	0.0	2.1
2	18.2	25.5	21.8	77.3	0.0	0.0	0.0	2.8
3	17.6	28.0	22.2	74.0	0.0	0.0	0.0	4.9
4	17.2	29.0	22.4	76.7	0.0	0.0	0.0	8.0
5	18.0	29.2	21.5	80.3	5.7	0.5	6.2	7.5
6	16.8	25.2	19.6	87.0	24.7	0.3	25.0	0.3
7	16.0	23.2	19.8	83.7	0.0	0.0	0.0	0.1
8	17.5	27.4	20.0	78.0	0.4	0.1	0.5	4.4
9	18.4	25.0	21.0	83.3	0.6	11.9	12.5	0.4
10	17.8	26.3	20.3	82.0	6.0	0.0	6.0	3.1
11	17.5	28.0	21.1	78.3	0.0	0.0	0.0	4.5
12	17.3	28.5	21.9	75.0	0.0	0.0	0.0	4.8
13	18.5	29.0	23.2	73.3	0.0	0.0	0.0	4.9
14	17.3	29.5	21.8	76.0	1.8	0.0	1.8	7.9
15	18.2	29.0	22.2	74.3	3.9	0.0	3.9	6.8
16	18.4	28.5	21.5	77.0	1.6	0.0	1.6	5.3
17	17.2	29.5	22.5	73.3	0.0	0.0	0.0	6.4
18	17.5	29.2	23.6	71.3	0.0	0.0	0.0	6.9
19	18.4	28.5	23.0	74.7	0.0	0.0	0.0	3.6
20	18.5	28.4	22.6	77.7	0.0	0.0	0.0	4.1
21	19.5	28.0	23.1	74.0	0.0	1.8	1.8	3.1
22	19.4	27.5	22.5	77.7	0.0	0.0	0.0	1.9
23	16.6	28.0	22.9	74.3	0.0	0.0	0.0	6.2
24	18.1	28.5	23.5	72.0	0.0	0.0	0.0	4.6
25	18.0	27.2	22.2	71.7	0.0	0.0	0.0	5.2
26	17.8	25.6	21.0	82.0	0.0	0.0	0.0	2.5
27	18.3	29.0	22.4	75.7	0.0	0.0	0.0	4.6
28	19.0	28.5	23.4	71.3	0.0	0.0	0.0	4.8
29	19.2	27.4	22.8	73.0	0.0	0.0	0.0	4.4
30	19.0	24.5	20.5	86.0	0.3	0.0	0.3	0.9
31	17.4	29.0	22.8	70.0	0.0	0.0	0.0	5.1
Total:					45.0	14.6	59.6	132.1
Promedio:	18.0	27.7	22.0	76.7				

Febrero	Temperatura (°C)			Hum. Rel.(%)	Precipitación (mm)			Brillo Sol.(h)
	Min.	Máx.	Med.		Día	Noche	Total	
1	17.5	29.5	23.7	67.3	0.0	0.0	0.0	6.0
2	18.8	26.5	22.1	78.3	0.3	0.0	0.3	2.6
3	17.5	29.0	20.8	79.7	6.6	0.0	6.6	3.4
4	17.3	29.5	22.1	73.0	0.0	0.3	0.3	6.6
5	17.5	23.0	20.2	92.3	19.4	0.0	19.4	0.0
6	16.3	27.0	20.7	76.0	0.0	0.0	0.0	3.2
7	18.0	28.5	22.2	73.0	0.0	0.0	0.0	4.3
8	18.6	29.5	21.5	78.3	4.6	0.0	4.6	5.9
9	17.5	29.0	21.3	76.7	0.0	0.0	0.0	5.8
10	17.6	29.5	22.0	73.0	0.4	0.3	0.7	7.7
11	18.8	26.5	22.2	80.7	0.0	0.0	0.0	0.5
12	19.0	29.0	23.5	73.0	0.0	0.4	0.4	4.6
13	18.9	28.0	21.3	75.3	5.9	1.6	7.5	2.1
14	17.4	24.8	20.6	88.0	0.3	0.0	0.3	0.5
15	17.6	29.5	23.1	73.0	0.0	0.0	0.0	5.9
16	17.5	27.5	22.5	73.7	0.0	0.0	0.0	5.0
17	17.6	29.5	21.0	74.7	0.0	0.0	0.0	5.2
18	17.0	30.0	20.8	76.0	6.7	3.0	9.7	7.4
19	18.4	27.5	21.3	80.7	2.1	-0.0	2.1	4.1
20	18.0	29.0	23.2	74.0	0.0	3.0	3.0	5.0
21	19.3	28.0	21.7	82.7	0.0	0.0	0.0	1.4
22	19.0	27.0	20.8	82.7	5.1	0.0	5.1	1.3
23	17.8	29.0	21.8	75.0	1.2	0.0	1.2	3.9
24	18.4	28.5	22.7	73.0	0.0	0.0	0.0	4.1
25	19.0	28.0	22.4	75.3	0.2	0.4	0.6	1.8
26	18.8	27.5	23.4	70.7	0.0	0.0	0.0	2.1
27	19.2	27.0	20.8	85.0	4.0	1.5	5.5	1.1
28	17.8	26.5	20.9	82.0	18.7	32.4	51.1	1.4
29								
30								
31								
Total:					75.5	42.9	118.4	102.9
Promedio:	18.1	28.0	21.8	77.3				

Estación: La Catalina
Año : 2014

Dpto: Risaralda
Mpio: Pereira

Latitud : 4° 45' N
Longitud: 75° 44' W
Altitud: 1321 m

Marzo	Temperatura (°C)			Hum. Rel.(%)	Precipitación (mm)			Brillo Sol.(h)
	Min.	Máx.	Med.		Día	Noche	Total	
1	17.0	24.5	19.4	87.3	40.7	15.0	55.7	0.4
2	17.2	27.0	21.2	80.0	0.0	9.9	9.9	1.1
3	16.6	25.8	20.2	85.0	13.9	-0.0	13.9	1.4
4	17.5	26.5	21.5	77.0	0.0	0.0	0.0	3.2
5	18.0	26.6	21.3	80.3	14.6	4.3	18.9	0.5
6	19.0	25.0	22.0	81.3	0.0	0.4	0.4	1.1
7	18.0	27.5	21.8	79.7	7.7	5.5	13.2	2.7
8	17.6	27.0	22.0	75.7	0.0	0.0	0.0	3.0
9	18.0	25.5	21.0	81.7	7.4	6.1	13.5	2.0
10	17.4	26.0	21.2	79.7	0.0	0.0	0.0	2.8
11	17.5	26.5	22.2	74.0	0.0	0.0	0.0	3.4
12	18.1	29.0	21.2	77.0	3.9	0.1	4.0	3.9
13	17.5	22.5	20.2	87.3	0.5	-0.0	0.5	0.0
14	16.4	28.0	22.5	72.3	0.0	0.0	0.0	4.5
15	17.4	26.2	21.4	82.3	1.5	3.7	5.2	2.5
16	17.2	27.0	21.4	82.0	0.0	0.0	0.0	2.7
17	17.6	28.5	23.7	72.7	0.1	2.8	2.9	2.9
18	19.2	26.4	22.0	88.7	1.5	-0.0	1.5	1.0
19	18.0	30.0	23.5	73.0	0.0	0.0	0.0	7.6
20	18.5	29.8	24.0	71.0	0.0	1.3	1.3	8.5
21	19.4	29.0	22.0	81.3	10.1	0.2	10.3	4.2
22	18.2	29.0	23.8	72.3	0.0	0.0	0.0	4.6
23	19.2	27.8	23.5	75.7	0.0	0.0	0.0	2.3
24	19.4	26.5	21.4	87.3	0.3	3.0	3.3	1.8
25	18.0	26.2	22.2	76.0	0.0	15.4	15.4	1.2
26	17.6	26.0	20.6	84.0	0.0	0.0	0.0	1.1
27	16.2	28.5	22.5	72.3	0.0	0.0	0.0	7.3
28	19.0	30.5	24.2	71.3	0.0	0.0	0.0	9.5
29	19.2	30.0	24.2	65.0	0.0	0.0	0.0	9.1
30	19.3	26.5	21.7	80.7	13.1	0.0	13.1	2.4
31	18.5	29.0	23.7	70.3	0.0	0.0	0.0	7.2
Total:					115.3	67.7	183.0	105.9
Promedio:	18.0	27.2	22.0	78.2				

Abril	Temperatura (°C)			Hum. Rel.(%)	Precipitación (mm)			Brillo Sol.(h)
	Min.	Máx.	Med.		Día	Noche	Total	
1	17.2	30.5	23.7	66.3	0.0	0.0	0.0	10.4
2	18.4	30.3	22.8	72.3	0.0	0.0	0.0	8.7
3	18.5	29.0	22.8	75.0	0.5	45.4	45.9	4.6
4	17.2	30.0	22.8	71.0	0.0	0.0	0.0	8.0
5	18.0	30.5	23.2	77.3	4.9	0.0	4.9	8.0
6	20.0	29.5	24.4	73.7	0.0	0.0	0.0	5.5
7	19.2	30.5	23.4	76.3	3.8	0.0	3.8	5.0
8	19.2	28.0	23.3	81.0	0.0	0.0	0.0	4.4
9	17.6	30.3	23.6	70.0	0.0	65.5	65.5	6.4
10	17.0	28.5	23.2	75.0	0.0	0.0	0.0	6.9
11	18.0	30.5	23.2	70.3	0.0	0.0	0.0	7.1
12	18.6	27.5	21.9	77.7	18.2	0.0	18.2	1.3
13	16.2	30.0	23.6	70.7	0.0	0.0	0.0	9.5
14	18.0	29.5	23.6	72.3	0.2	0.0	0.2	7.6
15	18.6	25.5	20.4	86.7	9.0	3.5	12.5	0.4
16	17.2	27.8	22.0	79.0	0.4	0.0	0.4	2.3
17	18.4	27.0	22.6	78.7	0.0	0.0	0.0	2.8
18	19.0	24.5	20.2	92.3	9.4	-0.0	9.4	0.5
19	16.6	27.5	21.6	82.3	5.8	8.4	14.2	6.0
20	18.4	26.0	22.2	83.7	0.0	0.0	0.0	3.7
21	18.5	27.0	22.0	79.3	0.2	36.0	36.2	2.6
22	18.0	25.0	21.2	86.7	0.2	0.0	0.2	0.5
23	18.4	27.0	20.8	90.3	6.1	5.6	11.7	2.8
24	18.0	23.0	20.5	84.3	0.9	0.0	0.9	0.0
25	17.0	29.0	22.8	73.0	0.0	32.7	32.7	6.5
26	17.6	26.0	21.0	82.7	0.0	12.6	12.6	1.1
27	18.0	27.8	22.6	77.3	0.0	0.0	0.0	4.1
28	19.0	28.0	22.3	77.3	0.0	19.7	19.7	3.8
29	18.4	26.5	21.9	81.0	0.9	-0.0	0.9	2.2
30	18.0	28.0	23.6	74.7	0.0	61.2	61.2	2.2
31								
Total:					60.5	290.6	351.1	134.9
Promedio:	18.1	28.0	22.4	77.9				

Estación: La Catalina
Año : 2014

Dpto: Risaralda
Mpio: Pereira

Latitud : 4° 45' N
Longitud: 75° 44' W
Altitud: 1321 m

Mayo	Temperatura (°C)			Hum. Rel.(%)	Precipitación (mm)			Brillo Sol.(h)
	Min.	Máx.	Med.		Día	Noche	Total	
1	18.0	28.5	21.4	77.3	13.6	0.0	13.6	4.1
2	18.4	24.5	19.9	94.3	16.0	8.3	24.3	0.3
3	17.6	26.5	21.8	83.0	0.0	0.0	0.0	2.4
4	19.3	26.0	21.9	80.0	0.0	0.0	0.0	1.0
5	18.0	28.0	23.2	78.0	0.0	0.3	0.3	4.6
6	19.0	26.0	22.4	83.0	0.0	0.0	0.0	1.0
7	18.8	26.3	21.9	80.7	0.6	0.0	0.6	1.9
8	18.6	27.0	21.6	82.3	13.7	9.9	23.6	3.5
9	17.5	25.0	20.6	80.0	0.3	34.7	35.0	0.0
10	17.6	26.5	21.1	76.0	9.8	4.2	14.0	3.7
11	17.5	27.0	21.5	76.3	0.0	0.0	0.0	6.5
12	18.2	29.0	22.0	76.0	1.9	0.1	2.0	8.1
13	17.8	30.5	23.3	73.0	0.0	0.0	0.0	8.6
14	19.8	26.4	21.8	84.3	0.9	0.0	0.9	0.4
15	19.0	28.5	22.0	80.7	0.0	1.9	1.9	4.2
16	18.5	27.9	22.5	79.7	3.2	0.3	3.5	2.6
17	18.7	26.3	21.4	84.0	3.3	0.1	3.4	2.5
18	17.8	26.0	21.7	83.3	1.1	0.0	1.1	2.5
19	18.5	29.0	22.8	81.7	0.0	0.0	0.0	4.9
20	18.6	26.0	20.6	87.7	6.1	0.0	6.1	2.4
21	17.0	28.0	22.7	72.3	0.0	0.0	0.0	4.7
22	17.8	29.5	22.4	68.7	0.0	34.5	34.5	7.8
23	16.0	25.5	21.5	77.3	0.2	0.0	0.2	3.8
24	17.9	29.0	22.9	70.7	0.0	0.0	0.0	6.9
25	18.7	27.0	23.0	77.0	0.0	0.0	0.0	3.0
26	18.2	28.5	22.8	75.7	0.0	0.0	0.0	6.3
27	19.5	26.0	22.8	81.3	0.0	0.0	0.0	0.1
28	18.6	26.5	22.2	82.7	1.1	10.4	11.5	2.3
29	18.0	22.5	19.3	93.7	18.9	0.0	18.9	0.0
30	15.6	25.5	21.6	83.7	0.0	0.0	0.0	1.7
31	19.3	29.0	21.7	81.7	23.3	17.7	41.0	6.4
Total:					114.0	122.4	236.4	108.2
Promedio:	18.2	27.0	21.9	80.2				

Junio	Temperatura (°C)			Hum. Rel.(%)	Precipitación (mm)			Brillo Sol.(h)
	Min.	Máx.	Med.		Día	Noche	Total	
1	19.3	27.5	22.8	82.0	1.1	0.0	1.1	2.5
2	19.5	25.2	22.1	87.0	0.8	1.8	2.6	0.7
3	18.6	28.0	23.5	78.0	0.0	0.0	0.0	3.3
4	19.8	28.5	23.0	83.0	0.0	0.0	0.0	4.1
5	18.6	28.2	23.2	82.0	0.0	0.6	0.6	6.4
6	19.4	28.0	23.2	84.7	2.0	0.0	2.0	2.7
7	19.7	26.9	21.6	86.7	0.7	0.4	1.1	1.8
8	18.2	27.5	22.1	82.0	0.2	0.0	0.2	4.7
9	17.6	27.0	23.3	78.3	0.0	0.0	0.0	4.9
10	19.0	28.5	23.6	72.3	0.0	0.0	0.0	4.4
11	18.3	29.5	24.4	76.0	0.0	0.0	0.0	7.9
12	19.0	28.9	24.2	80.0	0.0	0.0	0.0	4.7
13	18.9	27.8	23.0	80.7	2.1	0.0	2.1	2.6
14	18.7	27.5	22.0	86.3	2.4	0.0	2.4	2.3
15	16.8	28.2	22.8	79.7	0.0	0.0	0.0	7.7
16	17.9	29.0	24.2	72.7	0.0	0.0	0.0	10.0
17	17.8	28.1	22.4	79.3	1.0	0.0	1.0	7.0
18	18.5	26.5	22.6	81.0	0.0	0.0	0.0	1.9
19	17.3	28.0	22.8	74.3	0.0	0.0	0.0	8.6
20	17.0	27.5	22.5	75.0	0.0	0.0	0.0	3.8
21	17.3	28.5	21.9	79.7	0.5	0.0	0.5	5.8
22	17.5	27.8	22.2	85.7	3.6	0.0	3.6	4.7
23	17.8	27.5	22.2	82.0	0.0	2.7	2.7	3.2
24	18.4	24.5	21.0	92.0	24.8	9.6	34.4	0.6
25	17.6	22.5	19.2	91.0	13.5	0.1	13.6	0.2
26	16.0	26.0	21.2	82.7	0.0	0.0	0.0	5.3
27	17.4	25.6	20.9	79.7	0.0	0.0	0.0	2.2
28	17.5	28.0	22.5	77.3	0.3	0.0	0.3	7.0
29	18.4	30.0	24.0	69.3	0.0	0.0	0.0	6.3
30	18.5	26.5	22.5	80.7	0.0	0.0	0.0	1.1
31								
Total:					53.0	15.2	68.2	128.4
Promedio:	18.2	27.4	22.6	80.7				

Estación: La Catalina
Año : 2014

Dpto: Risaralda
Mpio: Pereira

Latitud : 4° 45' N
Longitud: 75° 44' W
Altitud: 1321 m

Julio	Temperatura (°C)			Hum. Rel.(%)	Precipitación (mm)			Brillo Sol.(h)
	Min.	Máx.	Med.		Día	Noche	Total	
1	18.8	29.0	23.2	76.7	0.3	40.5	40.8	6.9
2	17.0	26.5	22.4	79.3	0.1	0.0	0.1	3.9
3	17.5	28.3	23.0	77.3	0.2	30.4	30.6	7.9
4	17.4	26.0	22.0	81.0	0.0	22.9	22.9	2.3
5	16.0	28.2	22.6	74.3	0.0	0.0	0.0	7.3
6	17.8	27.4	22.6	79.0	0.0	0.1	0.1	4.7
7	18.5	26.2	22.2	83.7	0.0	0.0	0.0	2.4
8	17.5	28.6	22.7	69.3	0.0	0.0	0.0	6.4
9	17.3	29.5	23.5	69.3	0.0	0.0	0.0	7.7
10	18.0	27.0	21.8	76.7	0.0	0.0	0.0	2.2
11	18.5	27.5	23.2	73.0	0.0	0.0	0.0	3.0
12	17.5	29.3	22.8	77.0	0.0	0.0	0.0	5.8
13	17.3	29.6	23.5	71.3	0.0	0.0	0.0	9.6
14	17.2	29.5	23.6	69.7	0.0	0.0	0.0	6.6
15	18.2	28.5	22.7	79.7	0.0	0.0	0.0	4.5
16	17.8	30.0	24.2	71.7	0.0	0.0	0.0	9.7
17	17.5	29.6	24.2	60.3	0.0	0.5	0.5	4.7
18	17.8	30.5	24.1	66.7	0.0	0.0	0.0	9.2
19	16.3	31.5	24.9	58.3	0.0	0.0	0.0	10.2
20	17.4	27.5	22.9	69.0	0.9	0.0	0.9	4.9
21	17.2	30.0	23.6	72.7	0.0	0.0	0.0	7.0
22	18.0	29.6	22.1	75.7	8.6	0.0	8.6	6.9
23	17.4	30.0	23.9	72.7	0.0	0.0	0.0	6.7
24	17.2	32.0	24.9	59.3	0.0	0.0	0.0	9.1
25	17.3	30.4	23.8	64.7	0.0	0.0	0.0	10.1
26	18.8	28.0	21.9	84.0	7.2	10.4	17.6	3.6
27	17.4	26.6	21.6	80.3	0.0	0.0	0.0	4.7
28	16.5	31.4	24.4	63.7	0.0	0.0	0.0	9.9
29	16.8	30.0	23.5	71.0	0.0	0.0	0.0	6.4
30	17.6	32.5	25.0	56.7	0.0	0.0	0.0	8.1
31	17.6	30.5	23.2	72.7	0.0	0.0	0.0	9.3
Total:					17.3	104.8	122.1	201.7
Promedio:	17.5	29.1	23.2	72.2				

Agosto	Temperatura (°C)			Hum. Rel.(%)	Precipitación (mm)			Brillo Sol.(h)
	Min.	Máx.	Med.		Día	Noche	Total	
1	17.2	28.1	23.2	72.3	0.0	0.0	0.0	6.0
2	18.4	28.5	22.1	81.3	0.0	0.0	0.0	4.9
3	16.6	27.5	22.1	74.3	0.7	0.0	0.7	4.8
4	16.3	29.5	22.5	70.0	0.0	0.0	0.0	8.8
5	17.2	26.0	21.5	82.7	0.0	0.0	0.0	1.2
6	17.4	26.2	20.4	84.7	30.1	0.2	30.3	3.2
7	17.2	26.4	20.9	79.7	0.3	0.0	0.3	5.8
8	16.6	28.6	22.9	73.0	0.0	0.0	0.0	6.5
9	17.2	27.3	22.6	74.3	0.0	22.6	22.6	5.0
10	17.8	26.5	21.7	80.3	1.4	0.0	1.4	2.7
11	17.5	26.1	21.8	79.3	3.7	1.8	5.5	3.7
12	17.7	26.0	22.4	80.0	0.1	0.0	0.1	4.2
13	17.6	28.0	21.8	79.3	0.0	0.4	0.4	6.8
14	17.2	28.3	22.8	69.0	0.0	0.0	0.0	7.5
15	16.4	31.3	25.1	56.0	0.0	0.0	0.0	11.0
16	18.4	30.4	24.7	63.7	0.0	0.0	0.0	8.6
17	17.4	29.0	22.2	77.7	0.0	0.0	0.0	6.5
18	17.2	27.5	22.5	77.7	0.0	0.0	0.0	7.0
19	17.8	29.4	23.2	57.0	0.0	0.0	0.0	6.1
20	15.8	30.0	22.9	69.3	0.0	0.0	0.0	10.1
21	17.2	28.8	22.2	72.7	0.0	0.0	0.0	4.1
22	17.0	27.0	20.6	83.3	7.3	0.0	7.3	3.1
23	17.2	26.0	21.4	81.7	0.0	0.0	0.0	3.2
24	16.8	29.0	23.3	70.0	0.0	0.0	0.0	8.0
25	18.4	24.5	20.1	92.7	3.2	-0.0	3.2	0.8
26	16.2	25.5	20.4	85.3	4.3	1.0	5.3	0.6
27	17.0	24.8	20.1	81.0	1.9	0.0	1.9	3.8
28	16.2	25.0	20.8	74.7	0.0	0.0	0.0	0.5
29	17.4	30.0	23.9	59.3	0.0	0.0	0.0	9.5
30	16.2	31.4	25.4	51.0	0.0	0.0	0.0	11.3
31	15.0	31.5	23.9	61.0	0.0	0.0	0.0	11.2
Total:					53.0	26.0	79.0	176.5
Promedio:	17.1	27.9	22.3	74.0				

Estación: La Catalina
Año : 2014

Dpto: Risaralda
Mpio: Pereira

Latitud : 4° 45' N
Longitud: 75° 44' W
Altitud: 1321 m

Septiembre	Temperatura (°C)			Hum. Rel.(%)	Precipitación (mm)			Brillo Sol.(h)
	Min.	Máx.	Med.		Día	Noche	Total	
1	16.5	30.0	22.8	72.0	0.0	0.0	0.0	7.8
2	17.8	27.5	21.2	76.0	0.0	0.0	0.0	2.1
3	16.0	27.3	22.2	72.7	0.0	2.4	2.4	5.1
4	17.4	28.8	22.8	70.7	0.0	0.0	0.0	6.4
5	16.7	29.5	23.2	68.0	0.0	0.0	0.0	7.1
6	16.4	28.7	23.4	70.0	0.0	0.0	0.0	5.7
7	17.0	30.5	23.6	66.3	0.0	0.0	0.0	7.6
8	17.5	28.5	23.3	70.0	0.0	0.0	0.0	6.6
9	16.4	30.5	23.0	68.3	0.0	0.0	0.0	7.9
10	17.0	26.8	22.9	72.0	0.0	0.8	0.8	2.6
11	18.2	25.4	20.4	83.0	1.5	6.5	8.0	1.7
12	16.6	23.9	19.9	88.3	0.3	0.1	0.4	1.4
13	16.8	27.0	21.9	83.0	0.6	0.0	0.6	4.1
14	17.5	23.0	18.7	97.0	17.2	0.0	17.2	0.8
15	17.2	26.0	20.9	81.7	1.3	-0.0	1.3	2.7
16	17.0	28.5	21.8	73.3	0.0	2.5	2.5	5.1
17	17.5	28.1	22.0	76.7	0.8	25.2	26.0	4.0
18	16.4	26.2	21.0	83.7	0.8	0.3	1.1	4.1
19	16.2	24.0	19.6	92.0	3.0	3.8	6.8	1.5
20	16.6	24.6	20.2	79.0	0.3	0.5	0.8	0.5
21	16.8	27.5	21.0	75.7	0.0	0.0	0.0	3.8
22	16.6	21.1	19.2	91.0	2.5	0.0	2.5	0.2
23	16.4	28.5	22.2	71.0	0.0	0.0	0.0	6.8
24	18.2	29.5	22.9	72.7	0.0	0.3	0.3	4.7
25	18.6	24.6	21.5	82.7	0.3	0.0	0.3	1.1
26	17.2	25.7	20.0	87.0	0.0	0.0	0.0	2.8
27	15.8	29.3	22.6	74.3	0.0	0.0	0.0	9.6
28	17.8	28.2	21.8	80.3	4.5	0.0	4.5	6.7
29	17.2	28.4	23.0	72.3	0.0	0.0	0.0	8.3
30	15.8	31.0	23.8	63.3	0.0	0.0	0.0	9.9
31								
Total:					33.1	42.4	75.5	138.7
Promedio:	17.0	27.3	21.8	77.1				

Octubre	Temperatura (°C)			Hum. Rel.(%)	Precipitación (mm)			Brillo Sol.(h)
	Min.	Máx.	Med.		Día	Noche	Total	
1	16.4	29.8	23.8	63.7	0.0	0.0	0.0	7.8
2	17.2	28.0	24.0	61.7	0.0	0.0	0.0	2.9
3	17.4	26.0	21.7	80.7	9.6	0.0	9.6	2.4
4	18.4	28.8	22.2	77.3	0.1	0.2	0.3	5.1
5	17.0	27.0	21.8	76.7	0.0	0.0	0.0	2.8
6	17.5	29.2	21.3	79.0	4.3	1.8	6.1	5.2
7	17.6	24.5	20.6	87.7	5.9	20.7	26.6	2.6
8	17.5	23.5	19.8	84.0	5.6	48.3	53.9	0.1
9	16.2	21.3	19.0	92.0	0.6	5.6	6.2	0.0
10	17.2	25.8	19.9	83.0	7.8	0.2	8.0	1.3
11	17.2	26.0	19.9	85.7	4.0	0.2	4.2	2.8
12	16.6	27.4	22.2	76.7	0.0	0.1	0.1	5.5
13	17.4	25.5	21.0	86.3	0.3	0.0	0.3	1.9
14	18.4	27.5	22.6	73.7	0.0	0.0	0.0	5.6
15	18.0	28.1	22.2	80.0	0.0	0.0	0.0	4.1
16	17.2	27.0	22.1	76.3	0.0	4.5	4.5	4.4
17	17.0	26.2	20.2	84.0	13.9	15.8	29.7	2.8
18	16.7	24.2	20.4	86.0	8.1	0.0	8.1	2.2
19	17.5	23.3	19.6	91.3	2.3	0.2	2.5	0.5
20	16.1	26.0	19.6	84.0	12.7	0.0	12.7	2.5
21	16.2	26.8	21.8	78.3	0.0	0.0	0.0	3.2
22	17.4	24.0	18.6	94.7	1.8	0.9	2.7	2.2
23	16.4	23.3	19.7	84.0	9.3	0.0	9.3	1.3
24	16.3	25.0	20.8	84.3	0.8	5.8	6.6	2.5
25	17.0	26.5	21.3	77.3	0.8	6.0	6.8	4.3
26	16.0	21.0	18.2	94.0	8.0	0.0	8.0	0.0
27	14.8	27.4	21.9	71.7	0.0	0.0	0.0	6.2
28	16.2	28.7	20.6	78.7	6.4	16.7	23.1	7.6
29	17.4	27.6	21.7	79.0	0.0	0.0	0.0	4.0
30	17.8	26.8	20.5	84.0	0.0	1.6	1.6	3.5
31	16.4	24.5	20.0	84.3	0.0	0.0	0.0	4.7
Total:					102.3	128.6	230.9	102.0
Promedio:	17.0	26.0	20.9	81.3				

Estación: La Catalina
Año : 2014

Dpto: Risaralda
Mpio: Pereira

Latitud : 4° 45' N
Longitud: 75° 44' W
Altitud: 1321 m

Noviembre	Temperatura (°C)			Hum. Rel.(%)	Precipitación (mm)			Brillo Sol.(h)
	Min.	Máx.	Med.		Día	Noche	Total	
1	16.5	28.0	20.4	83.7	16.9	41.7	58.6	6.0
2	17.6	24.0	20.5	88.0	0.1	0.0	0.1	3.7
3	17.0	27.8	22.8	71.3	0.0	10.3	10.3	7.4
4	18.0	25.7	21.6	81.7	1.3	9.8	11.1	2.1
5	17.5	27.5	22.0	81.3	0.0	6.0	6.0	6.5
6	18.2	27.4	21.4	79.0	0.0	0.0	0.0	7.5
7	16.5	27.5	22.1	79.3	0.0	0.0	0.0	8.6
8	17.4	26.4	20.3	83.3	23.7	0.0	23.7	4.7
9	17.2	27.0	21.1	81.7	3.4	9.1	12.5	6.9
10	17.6	26.3	20.9	82.0	0.0	14.9	14.9	2.8
11	17.3	25.5	20.8	85.0	0.8	48.5	49.3	2.4
12	16.6	21.5	19.2	87.3	0.0	0.4	0.4	0.0
13	15.7	26.4	19.7	81.3	13.1	13.1	26.2	5.5
14	16.0	25.9	20.5	76.7	0.0	0.0	0.0	3.3
15	15.5	26.5	21.0	75.3	2.6	3.6	6.2	6.8
16	15.6	25.2	20.2	84.3	0.0	0.0	0.0	2.7
17	17.0	26.2	21.6	78.7	1.4	13.8	15.2	2.2
18	16.2	27.5	20.8	79.7	0.0	18.7	18.7	5.4
19	16.8	23.0	19.6	89.3	0.0	0.0	0.0	0.6
20	17.6	26.4	21.2	76.0	0.0	1.3	1.3	5.0
21	17.6	26.2	21.2	81.0	0.4	4.9	5.3	2.3
22	17.8	26.0	20.4	85.7	15.0	13.8	28.8	2.4
23	16.8	28.5	22.2	79.0	0.0	0.0	0.0	6.0
24	17.8	27.0	22.7	78.7	0.0	0.0	0.0	3.4
25	18.4	24.7	21.0	87.7	0.1	10.2	10.3	1.1
26	17.5	21.5	19.5	94.0	18.6	5.7	24.3	0.1
27	17.6	27.0	21.4	82.0	0.0	0.0	0.0	7.5
28	17.4	28.4	23.0	77.3	0.0	0.0	0.0	7.4
29	17.4	28.0	22.8	77.7	0.0	0.0	0.0	8.1
30	18.2	26.5	22.4	81.7	3.1	0.1	3.2	4.0
31								
Total:					100.5	225.9	326.4	132.4
Promedio:	17.1	26.2	21.1	81.7				

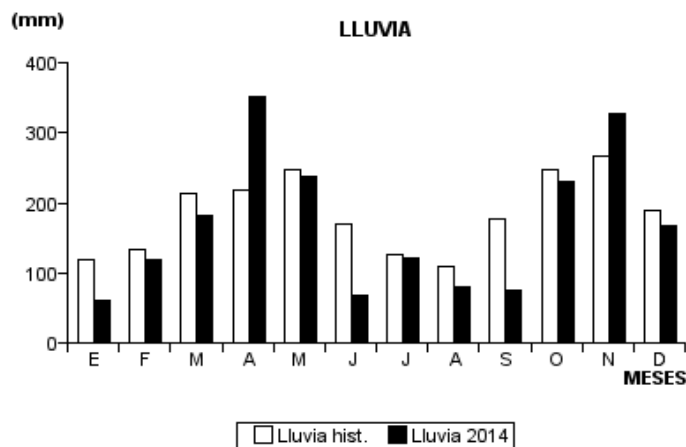
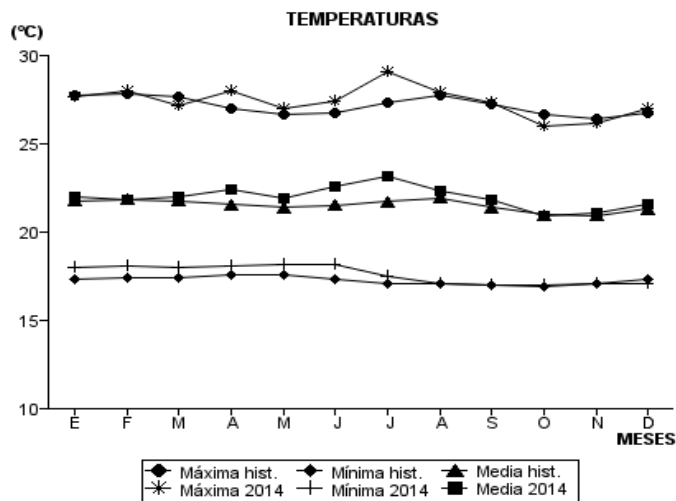
Diciembre	Temperatura (°C)			Hum. Rel.(%)	Precipitación (mm)			Brillo Sol.(h)
	Min.	Máx.	Med.		Día	Noche	Total	
1	18.8	29.5	23.6	75.0	0.0	0.0	0.0	7.8
2	17.8	29.2	24.0	73.7	0.0	0.0	0.0	9.3
3	18.0	27.7	22.7	79.3	0.0	0.0	0.0	5.6
4	17.6	28.5	22.2	79.0	0.0	8.3	8.3	5.9
5	18.2	26.1	20.7	87.0	6.4	0.0	6.4	2.7
6	17.5	25.1	19.6	85.7	2.2	0.0	2.2	0.4
7	16.5	26.3	20.8	84.0	0.3	0.6	0.9	2.5
8	16.2	29.0	22.4	75.3	0.0	43.4	43.4	9.6
9	16.0	24.5	19.2	90.0	5.4	7.2	12.6	0.4
10	15.8	26.6	20.9	83.7	0.5	12.7	13.2	6.9
11	16.0	21.5	18.6	94.3	0.2	0.0	0.2	0.3
12	16.5	25.5	20.7	82.0	0.0	61.8	61.8	2.5
13	16.0	22.0	18.2	94.0	6.7	0.9	7.6	0.2
14	15.7	25.7	20.6	77.3	0.0	0.0	0.0	6.2
15	15.4	28.0	21.1	75.7	0.3	0.0	0.3	7.3
16	17.0	26.4	21.8	81.3	0.0	0.0	0.0	6.3
17	18.0	24.0	20.2	87.3	8.0	1.4	9.4	1.1
18	17.3	26.8	20.6	82.3	0.0	0.0	0.0	4.1
19	17.4	27.0	22.0	75.3	0.0	0.0	0.0	6.6
20	17.0	24.5	20.3	88.0	0.9	0.0	0.9	1.0
21	16.6	27.4	20.5	82.0	1.2	0.0	1.2	4.6
22	18.0	28.2	22.6	78.0	0.0	0.0	0.0	4.5
23	17.6	27.4	22.8	75.3	0.0	0.0	0.0	8.4
24	16.6	28.0	21.7	79.7	0.0	0.0	0.0	5.7
25	18.2	27.6	22.8	78.0	0.0	0.0	0.0	4.6
26	16.4	29.0	22.8	74.3	0.0	0.0	0.0	6.3
27	17.6	28.3	22.8	73.0	0.0	0.0	0.0	5.5
28	18.4	28.6	23.4	71.0	0.0	0.0	0.0	5.6
29	18.0	29.3	23.8	66.0	0.0	0.0	0.0	8.8
30	17.0	28.5	22.8	74.0	0.0	0.0	0.0	6.4
31	17.4	29.3	22.7	74.0	0.0	0.0	0.0	9.3
Total:					32.1	136.3	168.4	156.4
Promedio:	17.1	27.0	21.6	79.9				

Estación: La Catalina
Año : 2014

Dpto: Risaralda
Mpio: Pereira

Latitud : 4° 45' N
Longitud: 75° 44' W
Altitud: 1321 m

MES	TEMPERATURA (°C)					PRECIPITACIÓN			
	Mín. Med.	Máx. Med.	Media	Max. Abs.	Mín. Abs.	Hum. Rel.(%)	Total mm.	Dias Lluvia	Brillo Sol.(h)
Enero	18.0	27.7	22.0	29.5	16.0	76.7	59.6	10	132.1
Febrero	18.1	28.0	21.8	30.0	16.3	77.3	118.4	17	102.9
Marzo	18.0	27.2	22.0	30.5	16.2	78.2	183.0	17	105.9
Abril	18.1	28.0	22.4	30.5	16.2	77.9	351.1	19	134.9
Mayo	18.2	27.0	21.9	30.5	15.6	80.2	236.4	19	108.2
Junio	18.2	27.4	22.6	30.0	16.0	80.7	68.2	15	128.4
Julio	17.5	29.1	23.2	32.5	16.0	72.2	122.1	9	201.7
Agosto	17.1	27.9	22.3	31.5	15.0	74.0	79.0	12	176.5
Septiembre	17.0	27.3	21.8	31.0	15.8	77.1	75.5	16	138.7
Octubre	17.0	26.0	20.9	29.8	14.8	81.3	230.9	22	102.0
Noviembre	17.1	26.2	21.1	28.5	15.5	81.7	326.4	20	132.4
Diciembre	17.1	27.0	21.6	29.5	15.4	79.9	168.4	14	156.4
Promedio:	17.6	27.4	22.0			78.1			
Absoluta:				32.5	14.8				
Total:							2019.0	190	1620.1



Estación: El Cedral
Año : 2014

Dpto: Risaralda
Mpio: Pereira

Latitud : 4° 42' N
Longitud: 75° 32' W
Altitud: 2120 m

Enero	Temperatura (°C)			Hum. Rel.(%)	Precipitación (mm)			Brillo Sol.(h)
	Min.	Máx.	Med.		Día	Noche	Total	
1	10.5	20.0	15.7	87.3	1.6	0.0	1.6	1.5
2	9.7	19.5	14.4	82.7	0.3	0.0	0.3	1.2
3	10.0	20.9	15.3	83.0	0.0	0.0	0.0	2.0
4	10.7	23.0	15.9	82.3	0.0	0.0	0.0	2.5
5	9.7	22.0	14.7	84.3	12.9	0.5	13.4	1.8
6	10.5	20.0	14.0	90.0	21.0	0.0	21.0	0.9
7	10.1	16.3	13.8	93.7	0.8	0.0	0.8	0.0
8	11.1	18.7	15.0	90.0	2.9	0.0	2.9	0.8
9	11.5	19.3	14.8	89.3	0.6	13.0	13.6	0.4
10	12.4	16.6	13.8	91.7	29.0	2.1	31.1	0.0
11	9.7	20.0	14.6	82.7	21.5	0.0	21.5	1.2
12	10.5	21.0	13.6	85.0	6.5	0.0	6.5	1.6
13	9.0	22.8	16.0	84.0	0.0	0.0	0.0	3.0
14	10.0	21.3	15.2	81.7	0.0	0.0	0.0	3.1
15	9.0	20.0	14.2	84.3	0.3	0.0	0.3	1.7
16	8.5	22.5	15.1	86.3	4.8	0.0	4.8	4.6
17	9.0	20.6	14.2	91.0	0.0	0.0	0.0	4.1
18	10.1	19.4	14.6	85.0	0.0	0.0	0.0	1.6
19	10.2	19.5	14.4	87.0	27.6	0.0	27.6	0.7
20	9.0	21.2	15.0	85.0	9.4	0.0	9.4	1.5
21	10.5	21.5	14.8	84.3	29.7	49.8	79.5	0.6
22	12.0	19.0	15.8	88.7	1.2	0.0	1.2	0.7
23	10.5	20.3	15.6	86.0	0.0	0.0	0.0	1.7
24	10.0	19.9	15.9	84.7	0.0	0.0	0.0	1.4
25	9.3	20.9	13.8	85.0	7.5	9.2	16.7	1.9
26	12.3	19.5	14.9	90.3	13.4	0.0	13.4	0.8
27	10.4	20.5	15.6	83.3	0.4	0.0	0.4	1.7
28	9.5	18.9	14.2	87.3	3.5	-0.0	3.5	1.9
29	9.3	19.3	13.4	85.0	0.4	0.0	0.4	2.5
30	8.0	18.2	13.2	91.7	0.8	0.0	0.8	1.5
31	9.4	20.0	14.8	85.0	0.0	0.0	0.0	3.2
Total:					196.1	74.6	270.7	52.1
Promedio:	10.1	20.1	14.7	86.4				

Febrero	Temperatura (°C)			Hum. Rel.(%)	Precipitación (mm)			Brillo Sol.(h)
	Min.	Máx.	Med.		Día	Noche	Total	
1	7.5	21.5	15.2	86.0	0.0	0.0	0.0	3.8
2	10.3	17.5	14.0	92.3	0.5	0.0	0.5	1.5
3	9.0	20.0	14.5	83.7	0.0	0.0	0.0	1.5
4	9.1	22.0	14.2	83.0	14.7	0.0	14.7	4.5
5	11.5	18.3	14.6	89.0	1.5	0.0	1.5	0.0
6	8.0	21.2	15.2	84.7	0.0	0.0	0.0	3.7
7	8.6	21.5	14.8	80.7	25.7	0.0	25.7	3.0
8	9.3	19.7	14.8	86.7	20.0	0.0	20.0	0.1
9	9.0	21.0	14.3	81.7	12.0	0.0	12.0	3.3
10	10.0	21.5	14.7	90.0	1.4	-0.0	1.4	1.8
11	12.5	20.6	15.3	83.7	0.0	0.0	0.0	0.6
12	11.0	20.5	14.6	85.7	20.0	9.0	29.0	3.1
13	10.5	19.8	14.7	85.7	4.8	0.0	4.8	0.1
14	10.8	17.5	14.3	86.7	9.6	0.0	9.6	0.6
15	9.2	21.2	14.7	83.0	4.3	0.0	4.3	3.4
16	10.0	21.5	14.6	81.7	0.3	0.0	0.3	3.5
17	9.3	20.3	14.1	85.3	27.8	0.0	27.8	2.2
18	9.8	21.4	15.0	87.3	24.5	0.0	24.5	3.6
19	10.4	20.0	15.2	87.0	0.0	0.0	0.0	2.1
20	10.1	20.5	14.8	86.7	27.5	0.0	27.5	2.5
21	12.2	19.5	15.1	93.7	27.1	0.0	27.1	1.0
22	11.0	19.5	15.2	86.3	0.3	0.0	0.3	0.6
23	9.3	20.7	14.6	83.7	16.4	0.0	16.4	1.9
24	10.5	21.2	15.8	85.7	1.4	0.5	1.9	2.1
25	12.6	19.9	15.7	87.3	11.7	2.0	13.7	0.4
26	11.0	20.2	15.9	90.3	0.0	0.0	0.0	1.1
27	11.5	20.0	14.6	89.7	9.3	0.0	9.3	0.6
28	12.4	18.2	15.2	92.7	7.4	1.2	8.6	0.9
29								
30								
31								
Total:					268.2	12.7	280.9	53.5
Promedio:	10.2	20.2	14.8	86.4				

Estación: El Cedral
Año : 2014

Dpto: Risaralda
Mpio: Pereira

Latitud : 4° 42' N
Longitud: 75° 32' W
Altitud: 2120 m

Marzo	Temperatura (°C)			Hum. Rel.(%)	Precipitación (mm)			Brillo Sol.(h)
	Min.	Máx.	Med.		Día	Noche	Total	
1	12.6	16.8	14.6	92.3	14.7	1.1	15.8	0.0
2	13.0	17.0	14.8	92.3	7.6	17.4	25.0	0.0
3	12.0	17.5	13.7	90.7	40.5	4.2	44.7	0.2
4	11.7	19.2	14.6	89.0	3.5	14.8	18.3	0.3
5	13.0	18.8	14.4	93.0	4.7	3.2	7.9	1.5
6	12.0	17.5	15.1	87.7	1.8	-0.0	1.8	0.3
7	10.0	19.5	15.0	87.7	3.1	20.4	23.5	1.6
8	11.0	19.0	15.0	91.3	7.6	0.1	7.7	0.6
9	10.8	18.5	14.0	89.7	7.3	27.4	34.7	1.1
10	11.3	18.2	14.4	86.7	13.5	0.0	13.5	0.8
11	10.0	18.4	15.3	87.7	0.0	0.0	0.0	1.4
12	11.0	21.7	15.8	88.7	2.8	0.0	2.8	1.5
13	11.2	16.9	13.8	91.7	5.4	0.0	5.4	0.0
14	8.5	21.5	14.2	88.3	14.7	0.0	14.7	2.7
15	11.2	21.2	14.8	88.3	13.0	0.5	13.5	2.0
16	10.6	19.5	14.6	85.0	29.7	0.0	29.7	1.6
17	10.7	21.5	15.8	85.7	5.9	0.5	6.4	1.7
18	12.5	19.5	15.2	86.7	0.8	0.0	0.8	0.7
19	10.5	22.1	16.0	81.7	1.0	0.0	1.0	3.3
20	11.0	21.7	16.5	83.3	9.1	0.0	9.1	2.7
21	11.7	21.6	16.4	83.3	0.0	0.0	0.0	1.1
22	11.0	21.3	16.5	86.0	0.0	0.0	0.0	1.8
23	12.2	22.0	16.2	85.3	7.8	0.0	7.8	2.0
24	11.5	20.1	14.8	91.3	9.2	0.0	9.2	1.7
25	12.5	18.9	15.4	92.7	4.2	-0.0	4.2	0.6
26	12.4	19.5	15.2	85.7	7.9	1.0	8.9	0.1
27	11.7	22.4	16.6	86.7	0.0	0.0	0.0	3.3
28	10.9	23.0	17.0	78.7	0.0	0.0	0.0	3.8
29	10.5	24.1	16.7	78.7	0.2	0.0	0.2	4.0
30	11.0	21.5	16.2	85.0	0.3	0.5	0.8	1.3
31	10.0	21.7	15.8	80.3	0.0	0.0	0.0	3.2
Total:					216.3	91.1	307.4	46.9
Promedio:	11.3	20.1	15.3	87.1				

Abril	Temperatura (°C)			Hum. Rel.(%)	Precipitación (mm)			Brillo Sol.(h)
	Min.	Máx.	Med.		Día	Noche	Total	
1	10.6	25.4	17.1	68.3	0.0	0.0	0.0	9.0
2	10.5	23.6	17.2	79.3	0.0	0.0	0.0	5.3
3	11.0	21.6	15.8	79.0	3.4	0.0	3.4	2.1
4	11.4	22.5	15.2	83.3	13.5	0.0	13.5	3.4
5	11.5	23.5	16.1	82.3	7.7	0.0	7.7	3.9
6	12.0	23.4	17.6	83.3	0.0	0.0	0.0	2.3
7	12.7	21.5	17.2	82.3	0.5	0.0	0.5	2.0
8	12.3	22.1	16.3	84.7	0.0	0.0	0.0	2.1
9	11.7	22.5	16.3	83.3	0.5	6.0	6.5	3.6
10	11.6	21.5	15.8	83.3	6.2	0.0	6.2	2.9
11	11.2	22.8	16.4	81.0	0.2	0.0	0.2	4.5
12	11.5	20.7	16.2	80.0	0.0	0.0	0.0	0.5
13	10.7	22.8	16.5	80.3	0.0	0.0	0.0	4.6
14	10.5	21.7	15.1	84.7	23.0	0.3	23.3	1.8
15	10.5	19.0	15.1	89.0	12.4	0.0	12.4	0.0
16	12.6	20.3	15.3	89.0	1.3	1.0	2.3	0.5
17	12.7	21.9	17.8	83.3	2.8	0.4	3.2	0.3
18	11.5	19.0	14.8	91.3	6.4	0.9	7.3	1.6
19	11.0	20.5	15.7	90.7	7.2	11.0	18.2	1.3
20	13.2	20.6	15.8	86.3	0.0	0.0	0.0	1.2
21	11.5	22.6	15.0	90.0	15.3	0.0	15.3	1.2
22	12.6	20.2	16.6	88.3	1.5	0.1	1.6	0.1
23	13.5	20.5	15.5	90.3	5.3	12.9	18.2	1.7
24	12.0	17.3	15.1	91.7	2.5	0.2	2.7	0.0
25	10.6	20.0	15.5	89.0	4.5	0.0	4.5	2.1
26	12.6	20.2	15.6	89.3	1.0	0.0	1.0	0.7
27	13.0	21.7	15.9	90.7	42.6	0.5	43.1	1.8
28	12.1	21.0	15.3	84.3	2.6	9.5	12.1	1.8
29	12.0	19.6	15.6	89.7	5.0	0.0	5.0	1.0
30	11.2	21.3	16.1	87.3	0.0	5.8	5.8	1.2
31								
Total:					165.4	48.6	214.0	64.5
Promedio:	11.7	21.4	16.0	85.2				

Estación: El Cedral
Año : 2014

Dpto: Risaralda
Mpio: Pereira

Latitud : 4° 42' N
Longitud: 75° 32' W
Altitud: 2120 m

Mayo	Temperatura (°C)			Hum. Rel.(%)	Precipitación (mm)			Brillo Sol.(h)
	Min.	Máx.	Med.		Día	Noche	Total	
1	13.2	19.0	15.8	83.3	0.0	0.0	0.0	0.2
2	12.5	17.6	15.2	92.0	41.4	4.9	46.3	0.0
3	12.6	20.0	16.2	86.7	17.6	0.0	17.6	1.9
4	11.4	19.7	14.8	87.3	3.1	-0.0	3.1	0.6
5	12.0	22.1	15.6	89.7	0.3	0.0	0.3	3.4
6	12.5	21.6	15.6	89.7	7.9	0.0	7.9	0.8
7	12.0	18.3	14.9	91.7	9.3	0.0	9.3	0.1
8	11.5	18.8	13.9	89.0	28.3	39.2	67.5	1.7
9	13.0	16.0	14.4	92.7	5.9	16.4	22.3	0.0
10	12.4	19.0	15.4	89.3	19.4	5.9	25.3	0.3
11	11.6	18.5	14.9	90.0	7.2	-0.0	7.2	0.2
12	11.5	19.7	16.0	86.3	1.8	0.0	1.8	1.5
13	11.5	23.0	17.0	83.0	0.5	0.0	0.5	3.3
14	12.0	20.0	15.8	88.3	16.3	-0.0	16.3	0.1
15	12.5	21.0	16.0	86.7	0.0	5.0	5.0	1.9
16	12.6	20.9	15.8	88.7	1.8	0.0	1.8	2.5
17	12.7	19.5	15.3	88.0	8.0	0.0	8.0	1.2
18	12.4	19.0	15.0	90.0	12.1	0.0	12.1	0.6
19	10.7	20.5	15.0	90.0	0.0	0.0	0.0	2.6
20	12.0	19.0	13.8	90.7	17.2	0.0	17.2	0.3
21	11.0	19.5	15.8	84.7	0.0	0.0	0.0	2.2
22	11.6	22.5	16.4	83.0	17.5	1.5	19.0	3.6
23	12.0	20.8	14.5	90.7	4.1	-0.0	4.1	1.4
24	12.5	23.2	16.2	83.3	7.3	0.0	7.3	3.6
25	11.2	20.2	16.2	83.7	0.0	0.0	0.0	2.4
26	10.5	20.8	16.1	86.0	0.2	0.0	0.2	2.5
27	12.6	19.5	16.0	87.7	0.0	0.0	0.0	0.0
28	11.7	20.5	15.8	87.3	0.4	0.0	0.4	1.7
29	12.4	16.5	14.6	92.0	22.7	0.0	22.7	0.0
30	10.5	21.4	15.7	86.7	0.5	0.0	0.5	4.6
31	12.4	21.0	16.8	85.7	0.3	0.0	0.3	0.8
Total:					251.1	72.9	324.0	46.0
Promedio:	12.0	20.0	15.5	87.9				

Junio	Temperatura (°C)			Hum. Rel.(%)	Precipitación (mm)			Brillo Sol.(h)
	Min.	Máx.	Med.		Día	Noche	Total	
1	12.0	19.0	16.0	86.0	4.1	0.0	4.1	0.3
2	11.2	19.3	16.1	85.7	1.6	0.8	2.4	0.1
3	12.1	19.5	16.5	86.0	0.0	0.0	0.0	0.3
4	12.8	20.5	16.6	87.3	0.4	0.0	0.4	0.8
5	13.0	19.9	16.0	84.7	0.0	0.2	0.2	2.3
6	12.7	19.5	16.4	85.7	1.0	0.1	1.1	0.4
7	13.5	19.0	16.3	86.0	6.5	0.6	7.1	0.9
8	12.8	19.0	16.2	87.7	2.5	0.0	2.5	0.6
9	10.8	20.5	16.0	80.0	0.0	0.0	0.0	1.2
10	11.5	21.8	16.9	88.3	0.7	0.0	0.7	1.8
11	12.2	24.0	17.6	80.3	0.0	0.0	0.0	5.9
12	11.5	21.5	16.4	84.7	1.2	0.0	1.2	1.9
13	11.7	22.3	16.3	81.3	23.3	0.0	23.3	2.1
14	12.5	21.0	16.2	85.3	11.2	0.0	11.2	0.4
15	12.0	23.5	16.3	73.0	0.0	0.0	0.0	4.8
16	12.4	23.4	17.9	77.7	0.0	0.0	0.0	5.8
17	11.7	21.5	16.7	81.0	0.0	0.0	0.0	0.8
18	12.5	21.2	16.7	83.0	0.0	0.0	0.0	0.3
19	12.0	23.5	17.7	58.7	0.0	0.0	0.0	4.7
20	11.2	20.8	16.0	79.0	0.0	0.0	0.0	0.4
21	11.5	21.8	15.8	79.3	0.7	0.0	0.7	1.7
22	12.0	21.5	15.1	86.3	0.0	0.0	0.0	0.7
23	12.6	21.3	17.2	82.3	0.0	0.0	0.0	1.2
24	13.7	18.5	15.8	91.7	17.6	11.9	29.5	0.1
25	13.0	16.0	14.4	93.0	22.4	0.0	22.4	0.0
26	10.5	19.5	14.9	85.3	0.0	0.0	0.0	2.5
27	10.8	19.0	14.9	86.7	0.0	0.0	0.0	1.6
28	10.0	21.3	15.6	83.7	0.0	0.0	0.0	2.4
29	12.8	22.0	16.6	79.3	0.0	0.0	0.0	1.1
30	12.0	20.0	16.2	81.3	0.0	0.0	0.0	0.2
31								
Total:					93.2	13.6	106.8	47.3
Promedio:	12.0	20.7	16.2	83.0				

Estación: El Cedral
Año : 2014

Dpto: Risaralda
Mpio: Pereira

Latitud : 4° 42' N
Longitud: 75° 32' W
Altitud: 2120 m

Julio	Temperatura (°C)			Hum. Rel.(%)	Precipitación (mm)			Brillo Sol.(h)
	Min.	Máx.	Med.		Día	Noche	Total	
1	11.3	21.0	15.9	81.0	0.0	0.0	0.0	2.2
2	13.0	20.7	16.3	83.0	4.2	0.0	4.2	0.0
3	12.6	21.5	17.2	85.3	0.6	0.0	0.6	3.2
4	10.6	20.0	14.9	83.7	6.1	0.0	6.1	1.1
5	11.5	22.5	16.4	81.0	0.0	0.0	0.0	4.6
6	12.0	21.2	16.2	82.0	0.0	0.0	0.0	1.0
7	12.5	20.6	16.6	82.3	1.3	0.0	1.3	1.0
8	12.2	21.3	15.9	81.0	0.0	0.0	0.0	3.1
9	11.5	22.9	17.0	74.0	0.0	0.0	0.0	4.8
10	12.5	21.7	16.1	80.3	0.6	0.0	0.6	2.1
11	12.0	21.4	16.9	81.7	0.0	0.0	0.0	1.8
12	12.1	25.3	17.4	73.0	0.0	0.0	0.0	5.6
13	12.0	22.4	17.7	72.0	0.0	0.0	0.0	2.9
14	12.6	22.0	17.2	81.3	0.0	0.0	0.0	4.7
15	12.7	20.0	15.8	81.3	0.0	0.0	0.0	2.1
16	12.5	24.0	17.7	72.7	0.0	0.0	0.0	5.0
17	11.6	22.9	16.5	70.3	0.0	0.6	0.6	3.7
18	11.5	25.0	17.7	67.3	0.0	0.0	0.0	6.2
19	11.5	24.7	17.6	68.0	0.0	0.0	0.0	6.9
20	11.6	21.9	15.9	78.7	0.0	0.0	0.0	3.3
21	13.0	22.6	17.4	78.7	0.0	0.0	0.0	4.2
22	13.0	21.5	17.2	80.7	0.0	0.0	0.0	1.3
23	12.5	23.5	17.6	74.0	0.0	0.0	0.0	4.1
24	12.3	23.6	17.7	67.3	0.0	0.0	0.0	4.2
25	11.6	22.7	17.4	72.7	0.0	0.0	0.0	5.2
26	12.0	20.4	15.9	84.0	0.3	0.2	0.5	0.9
27	12.7	20.0	16.0	82.3	0.0	0.0	0.0	1.5
28	11.2	25.6	17.4	68.7	0.0	0.0	0.0	6.5
29	10.4	22.0	16.6	75.7	0.0	0.0	0.0	4.8
30	12.6	26.0	17.2	72.7	0.0	0.0	0.0	4.5
31	11.2	24.9	17.2	67.3	0.0	0.0	0.0	6.6
Total:					13.1	0.8	13.9	109.1
Promedio:	12.0	22.4	16.8	76.9				

Agosto	Temperatura (°C)			Hum. Rel.(%)	Precipitación (mm)			Brillo Sol.(h)
	Min.	Máx.	Med.		Día	Noche	Total	
1	10.6	22.0	14.8	90.7	1.1	0.0	1.1	1.7
2	12.3	22.3	17.2	56.3	0.0	0.0	0.0	2.7
3	9.0	22.1	15.4	78.0	0.0	0.0	0.0	4.2
4	10.5	22.4	15.7	75.7	0.0	0.0	0.0	4.1
5	11.6	18.6	15.0	83.7	0.0	0.0	0.0	0.1
6	11.0	20.5	15.4	83.0	0.0	0.0	0.0	1.0
7	12.0	20.5	16.1	83.3	0.0	0.0	0.0	1.7
8	11.4	20.0	15.8	82.0	0.0	0.0	0.0	1.8
9	11.9	20.4	15.9	88.0	2.6	-0.0	2.6	2.6
10	12.6	18.7	15.7	84.3	0.5	0.5	1.0	0.6
11	11.6	19.1	15.4	87.0	7.2	1.0	8.2	0.7
12	12.0	19.4	15.6	87.3	1.5	0.0	1.5	2.1
13	11.5	20.5	15.5	79.7	0.2	0.1	0.3	2.2
14	11.3	23.5	16.6	73.3	0.0	0.0	0.0	6.5
15	11.0	25.6	17.1	64.7	0.0	0.0	0.0	7.9
16	11.4	22.5	16.8	88.0	0.0	0.0	0.0	1.1
17	12.0	23.8	16.8	82.3	0.0	0.0	0.0	4.9
18	11.0	23.0	17.1	68.7	0.0	0.0	0.0	3.6
19	10.0	23.4	16.4	75.7	0.0	0.0	0.0	4.5
20	9.7	24.2	16.5	72.0	0.0	0.0	0.0	6.3
21	9.8	22.0	14.7	90.0	1.0	0.0	1.0	2.2
22	8.5	18.6	14.4	92.0	0.0	5.4	5.4	1.7
23	9.3	18.3	13.8	95.3	0.1	0.0	0.1	0.6
24	9.5	22.1	14.8	88.7	0.0	0.0	0.0	2.3
25	10.8	19.4	14.4	97.7	9.2	-0.0	9.2	0.9
26	11.1	17.5	14.0	98.3	5.9	0.0	5.9	0.0
27	11.2	18.0	14.0	96.0	0.2	0.0	0.2	0.3
28	9.6	19.0	14.0	93.3	1.1	0.5	1.6	0.4
29	11.0	24.5	15.9	75.0	0.0	0.0	0.0	7.5
30	10.0	24.7	16.0	76.0	0.0	0.0	0.0	7.1
31	9.5	25.0	16.2	80.0	0.0	0.0	0.0	6.2
Total:					30.6	7.5	38.1	89.5
Promedio:	10.8	21.3	15.6	82.8				

Estación: El Cedral
Año : 2014

Dpto: Risaralda
Mpio: Pereira

Latitud : 4° 42' N
Longitud: 75° 32' W
Altitud: 2120 m

Septiembre	Temperatura (°C)			Hum. Rel.(%)	Precipitación (mm)			Brillo Sol.(h)
	Min.	Máx.	Med.		Día	Noche	Total	
1	10.0	22.7	16.1	82.7	0.0	0.0	0.0	4.7
2	10.8	20.2	13.6	93.3	35.6	-0.0	35.6	0.7
3	10.3	21.4	14.9	91.3	0.6	7.5	8.1	3.8
4	11.5	23.3	16.6	84.3	0.0	0.0	0.0	6.7
5	11.3	23.9	16.2	79.7	0.0	0.0	0.0	4.3
6	10.3	21.3	15.8	85.3	0.0	0.0	0.0	2.2
7	10.5	24.3	16.0	82.3	0.0	0.0	0.0	2.7
8	12.6	25.5	17.8	77.0	0.0	0.0	0.0	4.5
9	11.3	25.7	18.0	70.7	0.0	0.0	0.0	7.1
10	12.6	20.3	16.3	88.3	1.5	0.3	1.8	0.3
11	13.2	18.3	15.1	91.7	25.1	2.2	27.3	0.1
12	13.5	17.3	15.0	93.7	1.9	-0.0	1.9	0.2
13	11.5	20.3	15.2	94.0	0.0	0.0	0.0	2.1
14	12.4	18.6	15.2	93.3	2.6	0.0	2.6	0.4
15	11.6	18.2	15.6	93.0	0.6	0.0	0.6	0.4
16	9.8	22.0	15.3	88.0	0.3	0.0	0.3	4.5
17	11.2	20.5	16.2	82.3	0.0	4.8	4.8	0.6
18	13.0	23.5	16.5	80.7	1.7	20.5	22.2	1.0
19	9.6	19.5	13.3	94.0	11.6	4.6	16.2	1.9
20	11.8	18.3	14.0	92.3	9.5	4.1	13.6	0.1
21	11.4	21.3	14.6	90.0	5.7	0.0	5.7	3.3
22	10.7	16.7	13.6	95.0	22.3	-0.0	22.3	0.0
23	11.1	20.7	15.0	93.7	0.6	0.0	0.6	3.9
24	10.4	21.7	15.5	89.3	0.3	0.0	0.3	3.8
25	11.0	20.5	14.4	85.0	21.0	0.0	21.0	2.0
26	10.5	18.7	13.5	92.7	9.5	0.0	9.5	2.3
27	8.7	23.0	14.9	85.0	0.0	0.0	0.0	5.3
28	9.5	22.4	15.4	87.7	0.0	0.0	0.0	3.8
29	10.0	22.3	15.3	87.0	0.0	0.0	0.0	4.9
30	9.0	24.8	16.6	72.7	0.0	0.0	0.0	8.4
31								
Total:					150.4	44.0	194.4	86.0
Promedio:	11.0	21.2	15.4	87.2				

Octubre	Temperatura (°C)			Hum. Rel.(%)	Precipitación (mm)			Brillo Sol.(h)
	Min.	Máx.	Med.		Día	Noche	Total	
1	10.3	22.3	15.5	75.3	0.0	0.0	0.0	5.5
2	12.0	22.0	16.6	74.0	0.0	0.0	0.0	2.8
3	11.7	21.3	16.1	80.0	0.0	0.0	0.0	3.5
4	11.4	21.0	15.4	87.3	2.8	0.2	3.0	2.8
5	10.5	20.4	13.7	93.7	28.2	1.0	29.2	3.2
6	12.0	20.5	15.4	88.0	5.5	0.0	5.5	2.8
7	12.5	18.7	14.7	92.3	14.7	0.9	15.6	1.5
8	11.5	16.4	14.0	92.0	2.3	18.6	20.9	0.1
9	12.7	17.5	14.8	88.0	3.6	9.3	12.9	0.0
10	12.3	16.5	14.6	92.3	16.1	0.0	16.1	0.0
11	12.2	18.1	14.6	87.7	6.8	0.1	6.9	0.3
12	11.7	21.5	16.5	87.3	0.3	0.6	0.9	3.2
13	12.3	21.5	16.2	78.7	0.0	0.0	0.0	2.1
14	11.0	22.3	16.0	85.0	0.0	0.0	0.0	5.4
15	11.8	21.5	15.7	75.0	0.0	0.0	0.0	1.9
16	10.5	21.3	14.7	92.0	23.1	0.6	23.7	4.3
17	10.4	19.9	14.8	92.0	9.0	19.6	28.6	3.1
18	12.0	18.0	14.8	85.7	3.3	0.0	3.3	0.2
19	11.3	19.3	15.1	86.3	27.7	0.0	27.7	1.1
20	11.5	19.0	13.8	92.3	15.5	-0.0	15.5	0.5
21	10.0	20.3	15.8	88.7	2.8	0.0	2.8	2.0
22	11.4	19.5	14.0	93.0	11.2	0.5	11.7	1.9
23	10.7	21.1	15.0	91.0	0.8	0.0	0.8	2.9
24	9.7	19.0	14.7	91.0	4.1	50.8	54.9	2.3
25	11.8	19.2	14.8	89.7	6.6	26.5	33.1	0.6
26	10.6	14.0	12.8	93.7	14.2	0.0	14.2	0.0
27	10.0	21.6	14.1	83.7	1.3	0.0	1.3	4.8
28	9.9	20.6	14.6	87.7	1.2	0.0	1.2	4.5
29	11.0	19.5	14.4	91.7	3.8	0.0	3.8	2.1
30	10.0	19.0	14.4	87.0	1.1	3.1	4.2	1.4
31	10.7	18.4	13.9	92.3	17.5	0.0	17.5	0.7
Total:					223.5	131.8	355.3	67.5
Promedio:	11.2	19.7	14.9	87.6				

Estación: El Cedral
Año : 2014

Dpto: Risaralda
Mpio: Pereira

Latitud : 4° 42' N
Longitud: 75° 32' W
Altitud: 2120 m

Noviembre	Temperatura (°C)			Hum. Rel.(%)	Precipitación (mm)			Brillo Sol.(h)
	Min.	Máx.	Med.		Día	Noche	Total	
1	10.7	19.5	14.3	92.0	1.6	-0.0	1.6	2.5
2	11.4	20.6	16.6	84.0	0.0	0.0	0.0	2.9
3	10.6	22.4	14.4	87.0	2.5	0.0	2.5	3.4
4	11.0	19.2	13.4	87.0	15.2	-0.0	15.2	1.2
5	11.1	21.5	14.8	94.0	2.2	3.3	5.5	2.5
6	10.5	20.5	15.1	86.7	14.7	0.0	14.7	2.2
7	10.3	23.0	16.3	83.3	0.0	0.2	0.2	5.0
8	11.0	20.6	13.4	93.7	28.8	0.0	28.8	1.5
9	11.0	19.9	14.4	87.7	14.8	0.0	14.8	2.3
10	10.5	17.4	14.3	91.3	3.4	3.1	6.5	0.3
11	12.0	17.8	14.4	90.3	9.2	10.7	19.9	0.0
12	11.4	16.0	14.1	91.3	2.3	0.9	3.2	0.0
13	11.0	21.0	14.8	86.0	8.4	6.0	14.4	2.8
14	10.0	20.0	14.2	86.7	5.1	0.0	5.1	1.3
15	9.3	19.0	13.9	91.7	2.2	0.0	2.2	1.9
16	10.0	19.5	16.0	82.7	0.0	0.0	0.0	0.4
17	9.2	19.6	14.5	87.0	6.9	0.0	6.9	1.5
18	9.0	20.0	12.7	90.3	41.1	0.0	41.1	2.2
19	11.5	16.5	13.8	90.7	5.5	0.0	5.5	0.2
20	12.0	19.0	14.2	90.3	14.8	0.0	14.8	1.3
21	11.0	18.5	14.7	92.7	2.2	0.0	2.2	0.5
22	11.0	17.7	14.6	90.3	6.5	24.1	30.6	0.8
23	12.0	19.0	14.4	90.0	1.1	0.0	1.1	1.1
24	9.8	19.5	15.7	91.3	0.0	0.0	0.0	1.7
25	11.2	20.0	15.7	88.7	0.0	32.5	32.5	1.1
26	12.0	17.0	14.4	92.3	19.6	10.0	29.6	0.0
27	10.5	20.5	14.9	89.0	0.6	0.0	0.6	3.1
28	10.2	23.0	16.6	84.3	0.0	0.0	0.0	4.2
29	10.5	22.0	16.2	82.3	1.4	0.0	1.4	3.6
30	11.0	20.0	15.0	92.7	6.1	0.0	6.1	0.7
31								
Total:					216.2	90.8	307.0	52.2
Promedio:	10.8	19.7	14.7	88.9				

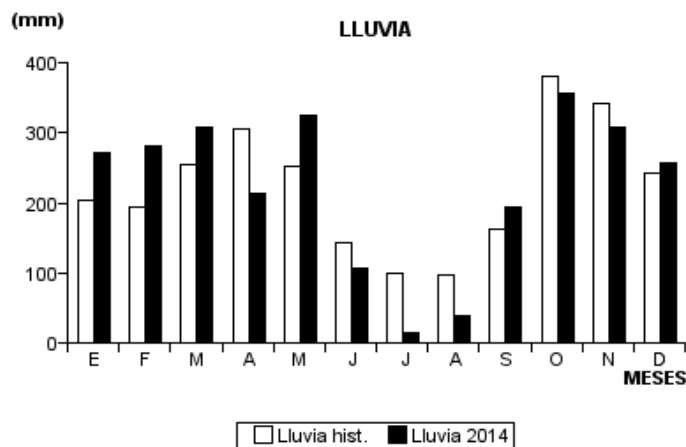
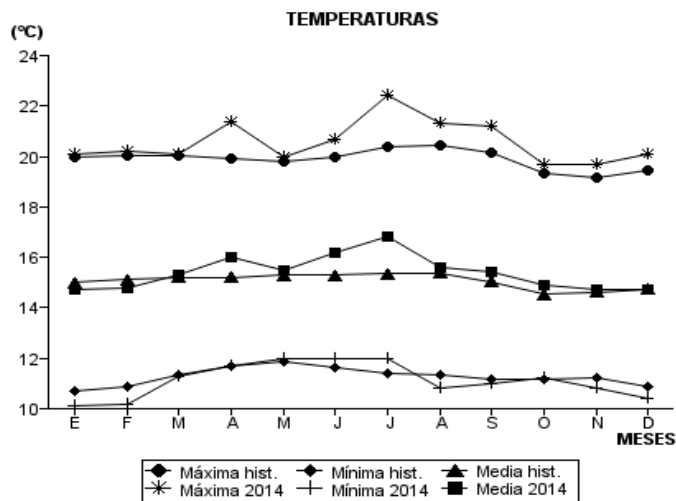
Diciembre	Temperatura (°C)			Hum. Rel.(%)	Precipitación (mm)			Brillo Sol.(h)
	Min.	Máx.	Med.		Día	Noche	Total	
1	11.0	23.2	15.2	85.3	11.2	0.0	11.2	4.0
2	10.4	20.6	15.6	88.7	0.0	0.0	0.0	2.8
3	10.3	20.5	15.0	89.7	0.0	0.0	0.0	2.6
4	10.5	20.6	14.3	85.3	13.2	0.0	13.2	1.8
5	10.0	19.3	14.2	90.0	3.8	12.8	16.6	1.0
6	11.5	18.0	14.4	89.0	32.0	1.0	33.0	0.0
7	11.6	19.0	14.4	93.3	28.3	1.6	29.9	1.1
8	11.0	22.0	15.6	87.0	1.7	15.5	17.2	2.8
9	13.0	19.0	14.9	91.0	0.8	3.3	4.1	0.1
10	10.3	17.8	14.6	91.7	0.7	8.1	8.8	0.7
11	11.0	17.9	14.2	90.7	0.6	0.0	0.6	0.1
12	11.5	19.0	14.4	91.0	3.6	5.3	8.9	0.5
13	10.7	16.3	13.6	93.3	11.5	2.5	14.0	0.0
14	12.0	18.5	13.8	90.7	8.0	0.2	8.2	0.9
15	9.0	21.5	14.4	86.3	15.3	0.4	15.7	2.1
16	9.5	20.0	14.4	86.0	8.1	0.0	8.1	1.9
17	10.0	19.0	14.6	92.3	8.7	3.0	11.7	0.8
18	9.5	19.5	13.1	91.7	13.5	0.0	13.5	1.2
19	9.3	19.0	14.2	84.3	3.0	0.0	3.0	0.7
20	10.5	19.0	13.3	89.3	10.4	-0.0	10.4	0.9
21	10.2	20.0	14.3	87.3	20.7	0.0	20.7	0.7
22	9.4	20.5	15.0	86.7	0.0	0.0	0.0	2.1
23	9.5	21.0	14.8	86.7	0.0	0.0	0.0	2.1
24	10.5	21.4	15.4	88.3	0.0	0.0	0.0	2.1
25	11.0	20.0	16.1	85.7	0.0	0.0	0.0	0.7
26	10.5	22.5	15.7	81.7	0.0	0.0	0.0	4.1
27	11.0	21.0	15.6	83.7	0.0	0.0	0.0	1.8
28	10.3	22.5	15.9	82.7	0.0	0.0	0.0	2.5
29	9.5	21.5	15.5	80.7	0.0	0.0	0.0	2.4
30	9.0	21.0	13.5	85.7	7.1	0.0	7.1	2.4
31	9.3	22.2	14.9	83.0	0.0	0.0	0.0	3.5
Total:					202.2	53.7	255.9	50.4
Promedio:	10.4	20.1	14.7	87.7				

Estación: El Cedral
Año : 2014

Dpto: Risaralda
Mpio: Pereira

Latitud : 4° 42' N
Longitud: 75° 32' W
Altitud: 2120 m

MES	TEMPERATURA (°C)					PRECIPITACIÓN			
	Mín. Med.	Máx. Med.	Media	Max. Abs.	Mín. Abs.	Hum. Rel.(%)	Total mm.	Dias Lluvia	Brillo Sol.(h)
Enero	10.1	20.1	14.7	23.0	8.0	86.4	270.7	22	52.1
Febrero	10.2	20.2	14.8	22.0	7.5	86.4	280.9	22	53.5
Marzo	11.3	20.1	15.3	24.1	8.5	87.1	307.4	25	46.9
Abril	11.7	21.4	16.0	25.4	10.5	85.2	214.0	23	64.5
Mayo	12.0	20.0	15.5	23.2	10.5	87.9	324.0	26	46.0
Junio	12.0	20.7	16.2	24.0	10.0	83.0	106.8	14	47.3
Julio	12.0	22.4	16.8	26.0	10.4	76.9	13.9	7	109.1
Agosto	10.8	21.3	15.6	25.6	8.5	82.8	38.1	13	89.5
Septiembre	11.0	21.2	15.4	25.7	8.7	87.2	194.4	18	86.0
Octubre	11.2	19.7	14.9	22.3	9.7	87.6	355.3	25	67.5
Noviembre	10.8	19.7	14.7	23.0	9.0	88.9	307.0	26	52.2
Diciembre	10.4	20.1	14.7	23.2	9.0	87.7	255.9	20	50.4
Promedio:	11.1	20.6	15.4			85.6			
Absoluta:				26.0	7.5				
Total:							2668.4	241	765.0



Estación: El Jazmín
Año : 2014

Dpto: Risaralda
Mpio: Santa Rosa de Cabal

Latitud : 4° 55' N
Longitud: 75° 37' W
Altitud: 1635 m

Enero	Temperatura (°C)			Hum. Rel.(%)	Precipitación (mm)			Brillo Sol.(h)
	Min.	Máx.	Med.		Día	Noche	Total	
1	17.5	24.2	20.0	78.3	0.0	0.0	0.0	0.8
2	15.6	22.6	18.6	85.3	3.3	-0.0	3.3	2.7
3	15.0	24.7	20.9	68.3	0.0	0.0	0.0	5.2
4	16.5	25.3	20.3	79.0	0.0	0.5	0.5	6.3
5	16.8	25.5	19.3	78.7	30.5	0.0	30.5	5.3
6	15.0	22.3	17.1	90.3	16.4	0.0	16.4	1.0
7	14.4	21.2	18.1	82.0	0.0	0.0	0.0	0.4
8	15.5	24.9	18.6	78.0	7.0	0.2	7.2	5.2
9	16.4	23.3	19.0	84.0	3.2	8.3	11.5	1.0
10	16.3	22.0	18.4	86.0	2.2	0.0	2.2	0.4
11	15.0	22.7	18.2	81.7	1.2	0.0	1.2	2.9
12	15.5	25.2	20.3	75.0	0.0	0.0	0.0	3.5
13	17.0	26.0	20.0	77.3	4.5	0.1	4.6	3.9
14	15.9	26.2	20.5	71.7	0.0	0.0	0.0	5.0
15	17.0	26.4	21.0	68.7	0.0	0.0	0.0	7.6
16	15.9	26.0	20.6	71.3	0.9	0.0	0.9	7.1
17	15.4	24.8	20.0	75.0	0.0	7.7	7.7	4.3
18	15.8	26.3	21.3	73.0	0.0	26.3	26.3	7.3
19	16.4	26.5	20.6	76.0	0.0	6.5	6.5	3.8
20	17.5	24.0	20.4	83.3	0.3	0.0	0.3	3.9
21	17.2	25.0	20.0	78.3	2.1	80.6	82.7	2.1
22	16.0	23.6	19.0	81.3	3.5	3.4	6.9	1.2
23	14.5	25.5	20.1	75.0	0.0	0.0	0.0	5.1
24	17.5	26.5	20.7	76.3	0.0	0.0	0.0	4.0
25	16.0	24.0	19.6	75.7	0.0	0.0	0.0	2.4
26	16.4	21.5	18.5	89.0	0.2	0.0	0.2	0.4
27	16.5	26.4	19.6	77.3	0.0	14.7	14.7	5.4
28	16.6	24.0	19.8	79.0	0.7	0.5	1.2	3.2
29	16.5	24.2	20.2	75.3	0.0	0.0	0.0	2.2
30	16.2	21.7	18.0	91.7	16.5	-0.0	16.5	0.4
31	15.5	25.8	20.6	70.7	0.0	0.0	0.0	7.3
Total:					92.5	148.8	241.3	111.3
Promedio:	16.1	24.5	19.7	78.5				

Febrero	Temperatura (°C)			Hum. Rel.(%)	Precipitación (mm)			Brillo Sol.(h)
	Min.	Máx.	Med.		Día	Noche	Total	
1	16.4	26.0	20.2	76.0	0.0	4.1	4.1	7.3
2	17.2	23.3	19.2	86.3	2.0	0.0	2.0	0.0
3	16.6	25.0	20.0	79.7	0.0	0.0	0.0	2.4
4	16.0	26.6	20.7	73.7	0.0	0.0	0.0	7.2
5	16.5	21.4	18.6	84.7	11.0	0.0	11.0	0.1
6	15.0	25.5	19.5	76.0	0.0	0.0	0.0	4.8
7	16.4	26.3	20.5	74.0	0.0	4.0	4.0	6.0
8	16.7	25.0	20.2	77.3	0.0	0.0	0.0	4.6
9	16.0	25.8	19.6	76.0	0.6	0.0	0.6	4.9
10	16.2	25.5	19.9	76.0	0.0	22.5	22.5	6.0
11	17.0	23.6	19.5	84.0	0.0	0.0	0.0	0.1
12	17.3	26.0	21.3	74.3	0.0	14.7	14.7	3.5
13	16.9	23.5	19.4	82.3	0.0	0.7	0.7	1.2
14	16.4	22.0	18.7	83.3	0.0	0.0	0.0	0.6
15	15.7	25.8	20.9	72.7	0.0	0.0	0.0	4.9
16	15.8	24.9	20.2	70.3	0.0	0.0	0.0	5.2
17	16.0	25.0	19.4	78.3	3.3	0.0	3.3	2.8
18	15.0	26.8	19.3	77.7	28.3	0.5	28.8	6.8
19	16.0	21.5	18.4	85.0	7.6	0.0	7.6	1.8
20	16.4	25.4	20.5	73.3	0.0	19.1	19.1	5.2
21	17.5	24.5	20.2	80.7	3.3	24.4	27.7	1.4
22	16.5	24.2	19.6	80.3	0.0	0.0	0.0	2.0
23	16.4	25.5	20.6	73.0	0.0	0.0	0.0	3.6
24	17.4	26.0	20.4	74.0	2.2	10.0	12.2	2.3
25	16.8	23.3	19.8	85.7	0.1	1.1	1.2	1.2
26	17.0	24.8	19.6	87.0	0.0	0.0	0.0	2.2
27	16.9	22.5	18.2	92.7	2.3	5.6	7.9	0.8
28	16.2	23.8	19.1	84.3	0.0	5.1	5.1	0.6
29								
30								
31								
Total:					60.7	111.8	172.5	89.5
Promedio:	16.4	24.6	19.8	79.2				

Estación: El Jazmín
Año : 2014

Dpto: Risaralda
Mpio: Santa Rosa de Cabal

Latitud : 4° 55' N
Longitud: 75° 37' W
Altitud: 1635 m

Marzo	Temperatura (°C)			Hum. Rel.(%)	Precipitación (mm)			Brillo Sol.(h)
	Min.	Máx.	Med.		Día	Noche	Total	
1	16.5	22.2	18.8	85.7	1.9	8.9	10.8	0.5
2	16.2	24.0	19.5	80.0	5.7	4.8	10.5	0.6
3	16.0	22.0	18.2	84.7	16.2	1.7	17.9	0.3
4	15.5	24.0	19.4	82.3	0.0	43.4	43.4	4.0
5	15.4	23.4	19.2	85.0	9.6	0.0	9.6	1.6
6	17.0	22.5	19.1	88.3	0.3	0.0	0.3	0.4
7	16.6	23.7	19.1	79.3	11.4	3.9	15.3	1.1
8	15.6	24.4	18.4	88.3	0.3	0.1	0.4	2.5
9	16.5	23.0	19.0	83.0	1.5	5.4	6.9	2.2
10	16.0	21.6	18.6	84.0	0.0	0.0	0.0	0.5
11	15.6	22.4	18.8	81.3	2.9	0.0	2.9	1.0
12	17.0	24.1	19.6	81.0	0.2	0.2	0.4	2.4
13	16.5	21.0	17.8	86.0	1.9	0.0	1.9	0.0
14	14.3	25.5	19.6	70.7	0.0	0.0	0.0	5.6
15	16.3	24.6	19.4	81.3	0.0	0.4	0.4	2.6
16	15.9	25.0	19.4	77.7	8.0	0.0	8.0	2.8
17	16.2	24.9	21.0	81.7	0.0	15.7	15.7	3.1
18	16.8	25.5	19.6	88.7	2.3	-0.0	2.3	0.6
19	15.5	26.9	20.8	75.3	3.4	0.0	3.4	8.0
20	17.0	26.0	21.6	81.3	0.0	0.0	0.0	3.1
21	17.5	26.2	20.0	81.7	1.9	0.0	1.9	1.5
22	16.5	26.3	20.3	81.3	8.3	0.0	8.3	3.2
23	17.6	26.0	21.8	78.7	0.0	9.3	9.3	2.0
24	17.0	22.8	19.0	90.7	8.0	0.5	8.5	0.8
25	16.5	25.2	19.3	84.7	13.8	16.9	30.7	1.0
26	16.4	23.7	18.6	84.7	12.0	0.0	12.0	0.8
27	15.0	26.9	21.2	74.0	0.0	0.0	0.0	6.3
28	17.0	28.8	22.2	68.0	0.0	0.8	0.8	10.0
29	17.0	28.3	22.1	72.0	0.0	0.0	0.0	9.0
30	17.9	25.4	19.8	77.0	4.5	0.9	5.4	1.3
31	16.5	27.2	21.2	65.3	0.0	0.0	0.0	8.4
Total:					114.1	112.9	227.0	87.2
Promedio:	16.4	24.6	19.8	80.8				

Abril	Temperatura (°C)			Hum. Rel.(%)	Precipitación (mm)			Brillo Sol.(h)
	Min.	Máx.	Med.		Día	Noche	Total	
1	16.5	26.9	21.2	62.3	0.0	0.0	0.0	6.7
2	15.8	26.6	21.2	71.3	0.0	0.0	0.0	5.3
3	17.3	25.0	19.4	79.0	2.2	0.0	2.2	2.7
4	17.4	27.6	20.6	73.7	0.6	0.0	0.6	8.1
5	16.5	27.5	22.0	66.3	0.0	0.0	0.0	6.8
6	17.5	25.6	21.4	79.3	0.0	0.6	0.6	1.2
7	17.3	26.2	21.8	73.3	0.0	0.0	0.0	4.5
8	18.0	26.0	21.0	77.3	0.0	0.0	0.0	5.6
9	17.0	26.4	21.0	71.7	0.0	3.4	3.4	6.8
10	16.0	27.4	20.2	76.0	0.0	1.3	1.3	5.7
11	16.5	27.6	21.4	70.7	0.0	6.4	6.4	7.4
12	17.0	21.5	18.3	91.3	54.3	0.0	54.3	0.2
13	14.5	26.3	19.8	71.0	0.5	0.4	0.9	7.0
14	17.5	26.0	21.2	67.3	0.0	59.8	59.8	5.2
15	15.6	23.5	18.2	80.3	29.2	2.3	31.5	0.8
16	15.5	24.3	19.0	78.7	0.3	0.0	0.3	0.8
17	16.9	25.4	20.5	76.7	0.0	26.1	26.1	3.7
18	16.0	22.3	17.4	90.7	29.2	0.0	29.2	0.4
19	15.5	24.8	20.2	76.3	0.0	30.1	30.1	3.6
20	16.5	24.3	19.5	81.3	0.0	0.0	0.0	2.3
21	15.4	25.6	20.1	76.7	0.2	36.3	36.5	0.9
22	17.0	23.5	19.0	89.3	2.9	0.0	2.9	0.2
23	17.4	24.5	18.8	86.7	22.0	8.5	30.5	1.6
24	16.5	21.6	18.4	85.7	0.7	0.0	0.7	0.1
25	15.0	24.7	20.2	77.0	0.2	26.1	26.3	4.8
26	15.5	23.5	19.0	82.0	0.8	0.5	1.3	0.8
27	17.2	24.9	21.2	77.0	0.0	0.0	0.0	2.8
28	17.8	23.3	20.0	78.3	0.0	5.5	5.5	1.8
29	17.0	24.2	18.8	84.0	1.8	-0.0	1.8	3.2
30	16.5	26.0	21.2	74.7	0.0	1.8	1.8	3.0
31								
Total:					144.9	209.1	354.0	104.0
Promedio:	16.5	25.1	20.1	77.5				

Estación: El Jazmín
Año : 2014

Dpto: Risaralda
Mpio: Santa Rosa de Cabal

Latitud : 4° 55' N
Longitud: 75° 37' W
Altitud: 1635 m

Mayo	Temperatura (°C)			Hum. Rel.(%)	Precipitación (mm)			Brillo Sol.(h)
	Min.	Máx.	Med.		Día	Noche	Total	
1	17.0	24.6	20.0	76.7	0.3	0.0	0.3	0.8
2	17.2	20.5	18.7	87.7	8.9	-0.0	8.9	0.7
3	16.5	23.5	19.8	82.7	5.2	1.8	7.0	1.0
4	17.4	23.6	19.8	83.0	0.0	0.0	0.0	1.0
5	16.5	26.7	20.5	74.0	0.0	14.0	14.0	4.6
6	16.0	24.0	19.3	80.7	0.3	0.0	0.3	1.7
7	17.0	22.5	19.0	83.7	0.0	0.0	0.0	0.0
8	15.4	23.5	18.4	81.0	8.0	18.0	26.0	2.2
9	16.0	22.0	18.1	85.0	1.7	18.5	20.2	0.1
10	16.2	22.5	18.8	83.0	3.9	9.8	13.7	1.0
11	16.5	22.6	18.4	81.7	11.7	0.0	11.7	1.9
12	15.2	26.0	19.8	76.0	7.2	2.4	9.6	3.8
13	16.4	28.2	21.4	67.0	0.0	1.3	1.3	6.1
14	17.4	24.0	19.9	81.0	0.0	17.3	17.3	0.0
15	16.6	25.5	20.5	77.3	0.0	0.2	0.2	4.4
16	18.0	25.0	20.6	80.3	0.0	21.0	21.0	0.8
17	17.0	23.5	20.1	81.3	1.3	0.0	1.3	1.8
18	16.5	23.1	19.8	83.0	0.8	0.0	0.8	1.5
19	15.7	25.0	19.7	76.7	0.0	19.9	19.9	4.7
20	15.6	22.6	17.4	87.3	3.7	0.0	3.7	2.0
21	15.2	24.8	20.0	78.3	0.0	0.0	0.0	2.6
22	16.0	27.9	20.4	74.3	2.2	10.7	12.9	8.0
23	15.2	23.2	19.6	76.0	0.3	0.0	0.3	1.5
24	16.0	26.0	20.2	78.3	0.0	1.8	1.8	4.2
25	17.3	24.4	20.6	75.0	0.0	0.0	0.0	2.4
26	16.5	25.4	21.3	68.0	0.0	0.0	0.0	5.3
27	17.5	24.9	20.4	78.3	0.0	0.0	0.0	1.0
28	17.3	24.2	19.8	76.7	8.4	0.3	8.7	1.8
29	17.0	19.5	18.2	88.0	11.4	-0.0	11.4	0.0
30	15.0	24.5	19.6	75.7	0.0	0.4	0.4	1.7
31	17.3	26.5	20.5	75.7	0.0	0.0	0.0	3.2
Total:					75.3	137.4	212.7	71.8
Promedio:	16.5	24.2	19.7	79.1				

Junio	Temperatura (°C)			Hum. Rel.(%)	Precipitación (mm)			Brillo Sol.(h)
	Min.	Máx.	Med.		Día	Noche	Total	
1	18.0	25.0	21.0	72.3	0.0	0.0	0.0	1.7
2	18.2	22.0	19.6	84.0	0.0	12.0	12.0	0.3
3	17.6	25.7	20.4	78.0	3.0	2.7	5.7	2.2
4	18.2	25.0	21.0	74.7	1.3	0.0	1.3	1.9
5	18.0	25.5	21.6	75.7	0.4	0.0	0.4	4.1
6	18.4	26.6	21.3	75.3	4.1	5.3	9.4	3.4
7	18.0	24.0	19.5	82.3	1.2	28.8	30.0	1.1
8	17.0	23.9	20.2	76.7	0.0	0.0	0.0	2.2
9	17.2	24.9	20.9	73.3	0.0	0.0	0.0	3.9
10	17.4	26.6	21.5	74.0	0.0	1.9	1.9	5.7
11	17.0	27.5	22.4	66.3	0.0	0.0	0.0	6.7
12	17.2	26.0	21.4	72.7	0.0	0.0	0.0	3.7
13	17.4	26.3	20.8	81.3	0.4	0.0	0.4	3.2
14	18.0	24.9	19.9	84.0	1.0	0.1	1.1	1.6
15	16.0	27.0	21.2	71.7	0.0	0.0	0.0	4.9
16	17.6	26.3	21.8	66.0	0.0	0.0	0.0	3.8
17	16.4	26.0	21.5	70.7	0.1	0.2	0.3	5.0
18	17.9	24.4	21.1	71.0	0.0	0.0	0.0	0.9
19	16.4	26.5	21.3	71.3	1.2	0.0	1.2	6.5
20	15.9	25.0	20.4	74.7	0.0	0.0	0.0	1.9
21	16.9	24.5	20.8	75.0	0.0	0.0	0.0	3.5
22	17.0	24.3	21.2	72.3	0.0	0.0	0.0	2.1
23	18.0	25.2	20.4	76.7	0.0	0.2	0.2	3.5
24	17.8	23.1	19.6	85.3	0.6	60.8	61.4	0.4
25	16.5	21.5	17.6	88.3	9.5	0.0	9.5	0.3
26	15.4	23.5	19.6	77.7	0.0	9.1	9.1	4.0
27	16.5	24.0	19.1	82.3	1.0	0.0	1.0	1.4
28	16.6	26.0	20.8	71.7	0.0	0.0	0.0	6.6
29	17.5	26.6	21.8	64.7	0.0	5.6	5.6	5.8
30	17.0	23.6	20.8	80.0	0.0	1.4	1.4	0.5
31								
Total:					23.8	128.1	151.9	92.8
Promedio:	17.2	25.0	20.7	75.7				

Estación: El Jazmín
Año : 2014

Dpto: Risaralda
Mpio: Santa Rosa de Cabal

Latitud : 4° 55' N
Longitud: 75° 37' W
Altitud: 1635 m

Julio	Temperatura (°C)			Hum. Rel.(%)	Precipitación (mm)			Brillo Sol.(h)
	Min.	Máx.	Med.		Día	Noche	Total	
1	17.5	26.0	20.6	79.3	0.0	18.9	18.9	2.4
2	17.0	25.4	19.8	80.0	0.4	0.0	0.4	2.4
3	16.5	27.5	21.3	73.0	0.4	0.0	0.4	8.8
4	18.2	24.6	21.0	80.3	0.0	32.9	32.9	2.1
5	15.0	27.2	21.4	75.7	0.0	0.0	0.0	9.1
6	17.8	25.7	20.8	80.0	0.0	0.9	0.9	3.5
7	17.5	23.6	20.7	79.3	0.4	0.0	0.4	1.9
8	15.9	26.5	20.8	70.3	0.0	0.0	0.0	5.0
9	17.2	26.6	21.5	70.0	0.0	0.0	0.0	6.1
10	16.9	26.2	21.6	73.7	0.0	0.0	0.0	1.9
11	17.5	27.3	22.2	69.0	0.0	0.9	0.9	2.5
12	16.6	28.1	21.4	73.0	0.0	0.0	0.0	5.5
13	17.5	26.6	22.1	67.7	0.0	0.9	0.9	4.8
14	16.5	26.4	21.8	70.3	0.0	0.0	0.0	6.0
15	17.3	25.8	20.7	68.3	0.1	0.0	0.1	5.0
16	16.0	28.3	21.5	65.3	0.0	0.0	0.0	9.1
17	16.4	27.6	21.4	64.0	0.0	0.0	0.0	5.2
18	16.6	27.3	21.6	65.0	0.0	0.0	0.0	4.4
19	15.3	28.5	22.8	55.3	0.0	0.0	0.0	8.2
20	16.7	26.0	20.3	68.0	0.0	0.0	0.0	3.7
21	16.9	28.3	22.4	65.0	0.0	0.0	0.0	7.6
22	17.5	27.7	22.2	69.0	0.0	11.9	11.9	5.3
23	17.7	27.8	22.4	66.7	0.0	0.0	0.0	6.7
24	17.5	27.9	22.1	64.0	0.0	0.0	0.0	3.9
25	16.3	28.9	22.8	58.3	0.0	6.4	6.4	9.4
26	18.0	26.4	21.0	73.3	0.0	9.0	9.0	4.2
27	17.0	24.4	20.8	70.3	0.0	0.0	0.0	1.9
28	16.0	28.7	22.2	60.0	0.0	0.0	0.0	8.8
29	15.4	27.5	21.3	65.0	0.0	0.0	0.0	5.1
30	16.9	27.8	21.0	67.7	0.3	0.0	0.3	5.7
31	16.5	26.5	21.4	70.7	0.4	-0.0	0.4	6.1
Total:					2.0	81.8	83.8	162.3
Promedio:	16.8	26.9	21.4	69.6				

Agosto	Temperatura (°C)			Hum. Rel.(%)	Precipitación (mm)			Brillo Sol.(h)
	Min.	Máx.	Med.		Día	Noche	Total	
1	16.2	25.4	21.4	69.0	0.0	1.2	1.2	4.3
2	17.0	23.3	19.4	81.0	1.9	0.0	1.9	1.2
3	15.5	25.7	20.7	69.0	0.0	0.0	0.0	5.0
4	16.3	26.5	20.8	66.3	0.0	5.9	5.9	7.2
5	17.0	24.7	19.6	78.3	0.0	0.0	0.0	1.7
6	15.5	25.3	19.8	76.3	0.2	7.3	7.5	4.0
7	16.4	24.2	19.2	83.7	0.0	1.4	1.4	3.5
8	17.0	27.5	21.7	66.7	0.9	0.0	0.9	6.4
9	16.8	26.4	20.0	73.3	4.6	15.9	20.5	4.2
10	16.5	23.8	19.6	76.0	0.0	14.9	14.9	1.8
11	17.0	24.0	19.1	78.3	0.9	7.2	8.1	2.5
12	16.0	25.0	20.2	70.7	0.0	0.0	0.0	3.2
13	16.7	25.8	20.7	68.3	0.4	1.0	1.4	4.9
14	16.6	26.5	21.0	66.0	0.0	0.0	0.0	6.6
15	15.5	28.6	22.9	54.0	0.0	0.0	0.0	9.8
16	17.3	28.0	22.0	63.3	0.0	0.0	0.0	6.6
17	17.4	27.4	20.6	74.3	4.3	0.0	4.3	7.2
18	17.0	27.5	20.4	74.7	0.7	0.0	0.7	4.8
19	16.2	26.0	20.8	70.3	0.0	0.0	0.0	4.4
20	15.0	24.5	20.8	66.3	0.0	0.0	0.0	4.4
21	17.3	26.2	21.5	67.7	0.0	0.0	0.0	3.5
22	15.5	25.5	19.6	74.7	0.0	1.7	1.7	3.0
23	16.2	23.0	19.5	79.0	0.0	0.0	0.0	2.2
24	15.5	27.4	21.2	66.3	0.0	4.2	4.2	7.3
25	17.2	21.5	18.2	82.7	0.9	0.2	1.1	0.5
26	15.0	24.0	19.0	79.3	0.8	22.2	23.0	0.7
27	16.0	23.0	18.4	81.0	1.5	0.0	1.5	2.0
28	15.4	24.5	19.0	78.7	0.3	0.0	0.3	0.1
29	16.5	27.0	21.9	67.7	0.0	0.0	0.0	8.2
30	15.5	29.0	22.2	54.3	0.0	0.0	0.0	10.4
31	15.0	29.2	22.3	49.3	0.0	0.0	0.0	8.8
Total:					17.4	83.1	100.5	140.4
Promedio:	16.3	25.7	20.4	71.2				

Estación: El Jazmín
Año : 2014

Dpto: Risaralda
Mpio: Santa Rosa de Cabal

Latitud : 4° 55' N
Longitud: 75° 37' W
Altitud: 1635 m

Septiembre	Temperatura (°C)			Hum. Rel.(%)	Precipitación (mm)			Brillo Sol.(h)
	Min.	Máx.	Med.		Día	Noche	Total	
1	15.5	27.3	21.6	59.7	0.0	0.0	0.0	6.6
2	16.5	24.8	20.0	76.0	0.0	0.0	0.0	1.5
3	15.5	25.0	20.6	68.7	0.2	6.3	6.5	5.1
4	16.2	26.6	21.2	69.0	0.0	0.0	0.0	8.1
5	16.0	27.9	21.5	66.7	0.4	0.0	0.4	6.0
6	16.4	26.3	21.4	69.7	0.0	0.0	0.0	6.0
7	16.2	26.2	21.3	63.7	0.0	0.0	0.0	3.6
8	16.2	25.7	20.7	68.0	0.0	0.0	0.0	2.8
9	16.5	28.5	22.2	62.0	0.0	0.0	0.0	8.4
10	16.4	25.4	21.2	69.0	0.0	3.3	3.3	2.3
11	16.9	23.0	19.2	82.0	7.7	17.9	25.6	1.0
12	15.4	22.0	18.5	82.3	0.3	0.0	0.3	0.5
13	15.8	24.3	19.7	74.7	1.2	2.4	3.6	1.9
14	17.0	22.3	18.1	88.0	9.3	0.4	9.7	0.3
15	16.3	24.4	19.1	81.3	0.0	0.0	0.0	3.3
16	16.0	27.3	20.4	69.7	0.0	6.0	6.0	7.3
17	16.4	24.8	20.4	75.0	0.0	45.0	45.0	2.1
18	15.6	24.3	18.7	81.0	0.0	0.0	0.0	3.0
19	15.0	22.0	18.5	88.0	9.6	0.0	9.6	0.9
20	15.5	22.6	18.3	82.7	9.0	1.0	10.0	0.2
21	15.2	24.1	18.6	80.7	2.7	1.0	3.7	2.8
22	16.3	20.5	17.5	87.0	30.8	0.2	31.0	0.1
23	15.0	25.9	20.1	75.7	0.0	17.0	17.0	6.1
24	16.4	25.7	20.2	79.0	0.0	0.0	0.0	3.3
25	16.9	23.0	19.2	90.3	4.4	0.0	4.4	2.1
26	16.6	21.9	18.1	89.0	0.7	-0.0	0.7	0.8
27	13.8	27.5	20.8	67.7	0.0	18.4	18.4	8.5
28	15.9	25.0	20.0	73.0	0.0	0.0	0.0	4.2
29	16.2	26.8	20.7	69.3	0.0	0.0	0.0	5.7
30	15.5	28.0	21.4	61.7	0.0	0.0	0.0	9.2
31								
Total:					76.3	118.9	195.2	113.7
Promedio:	16.0	25.0	20.0	75.0				

Octubre	Temperatura (°C)			Hum. Rel.(%)	Precipitación (mm)			Brillo Sol.(h)
	Min.	Máx.	Med.		Día	Noche	Total	
1	15.0	27.0	21.2	67.7	0.0	0.0	0.0	6.4
2	16.4	25.5	21.0	71.7	0.0	0.3	0.3	3.7
3	16.0	23.6	19.4	83.0	2.2	0.1	2.3	4.1
4	16.5	25.2	20.2	76.3	4.2	45.8	50.0	5.1
5	15.5	25.0	19.5	82.7	0.0	17.7	17.7	3.1
6	16.2	23.8	19.7	80.3	1.4	4.8	6.2	4.0
7	17.2	23.0	19.1	85.0	2.5	13.0	15.5	2.0
8	16.4	22.0	18.6	89.3	0.1	18.0	18.1	0.7
9	16.0	20.5	18.2	89.0	0.5	8.5	9.0	0.0
10	16.0	22.5	18.0	85.7	5.9	1.5	7.4	0.3
11	16.6	23.7	18.7	87.7	0.3	0.0	0.3	2.1
12	15.5	23.0	18.3	89.3	5.9	0.3	6.2	1.9
13	16.4	20.8	18.8	88.7	30.9	-0.0	30.9	0.7
14	16.5	24.2	18.9	87.3	2.3	-0.0	2.3	2.1
15	16.2	24.8	20.3	77.0	0.0	0.0	0.0	0.7
16	14.6	25.0	20.1	75.7	0.6	0.0	0.6	4.8
17	15.6	24.3	19.8	79.0	0.2	25.2	25.4	1.1
18	16.0	21.6	18.7	84.3	3.6	0.0	3.6	0.7
19	16.5	23.2	18.5	85.0	24.7	0.1	24.8	2.2
20	14.8	23.8	18.7	84.3	3.9	0.1	4.0	0.9
21	14.4	26.0	21.3	74.0	0.0	0.0	0.0	7.2
22	16.5	22.8	18.0	84.7	3.6	0.2	3.8	2.1
23	15.0	22.2	18.8	88.3	0.0	0.0	0.0	1.2
24	15.5	25.5	19.9	77.0	0.2	5.9	6.1	3.8
25	16.0	23.4	18.5	91.3	18.0	46.7	64.7	2.4
26	15.1	18.1	16.4	91.3	7.2	0.0	7.2	0.1
27	14.0	27.0	19.6	75.3	0.0	0.0	0.0	8.4
28	14.9	26.5	20.3	75.7	0.5	16.2	16.7	3.4
29	16.0	25.4	19.6	81.0	0.3	0.1	0.4	1.8
30	16.4	25.0	19.0	85.0	5.8	13.9	19.7	2.0
31	15.5	22.0	17.8	91.0	17.6	-0.0	17.6	1.1
Total:					142.4	218.4	360.8	80.1
Promedio:	15.8	23.8	19.2	82.7				

Estación: El Jazmín
Año : 2014

Dpto: Risaralda
Mpio: Santa Rosa de Cabal

Latitud : 4° 55' N
Longitud: 75° 37' W
Altitud: 1635 m

Noviembre	Temperatura (°C)			Hum. Rel.(%)	Precipitación (mm)			Brillo Sol.(h)
	Min.	Máx.	Med.		Día	Noche	Total	
1	16.0	26.0	20.4	70.7	0.1	3.9	4.0	5.4
2	17.0	25.5	20.5	78.0	0.0	0.0	0.0	3.6
3	16.5	26.3	21.1	68.3	0.0	30.8	30.8	5.4
4	17.5	22.5	19.6	87.7	1.5	5.2	6.7	0.3
5	16.5	24.5	20.0	82.3	1.8	7.7	9.5	2.6
6	17.0	26.5	19.9	80.7	5.5	1.1	6.6	4.6
7	15.0	26.6	20.6	69.7	17.7	0.0	17.7	6.8
8	16.5	24.0	18.7	80.3	28.1	0.0	28.1	2.5
9	16.0	23.5	19.3	80.3	3.7	10.8	14.5	4.6
10	16.0	22.5	18.2	89.0	3.2	6.4	9.6	2.2
11	16.4	23.3	18.1	87.0	35.8	14.9	50.7	0.8
12	15.5	19.5	17.3	86.7	2.1	1.4	3.5	0.0
13	14.9	22.5	18.0	87.0	5.2	3.0	8.2	2.3
14	15.0	24.0	18.6	80.3	1.1	0.0	1.1	2.9
15	14.8	26.0	20.0	71.3	0.0	0.0	0.0	6.9
16	15.0	23.0	18.8	76.7	0.0	0.0	0.0	1.3
17	16.0	22.9	18.8	81.7	3.9	0.0	3.9	0.8
18	14.5	23.4	18.5	84.3	0.0	34.0	34.0	3.5
19	15.5	21.8	18.5	89.0	0.9	-0.0	0.9	0.8
20	16.7	22.3	18.8	90.0	2.3	0.2	2.5	1.6
21	16.5	23.5	18.7	86.3	5.7	9.3	15.0	1.2
22	16.0	23.5	19.2	88.0	9.2	0.9	10.1	1.9
23	15.4	25.7	19.6	80.0	0.0	0.0	0.0	4.4
24	16.5	25.5	20.0	85.7	0.0	0.0	0.0	3.1
25	16.4	24.5	19.3	85.0	1.3	8.3	9.6	1.7
26	16.5	20.0	18.0	91.0	29.1	0.3	29.4	0.3
27	16.3	24.7	19.8	76.0	0.0	0.0	0.0	5.1
28	16.5	27.0	21.1	71.0	0.0	17.7	17.7	7.3
29	16.8	26.6	21.4	82.3	0.0	0.0	0.0	5.6
30	18.5	25.4	20.8	80.7	0.9	10.0	10.9	2.2
31								
Total:					159.1	165.9	325.0	91.7
Promedio:	16.1	24.1	19.4	81.6				

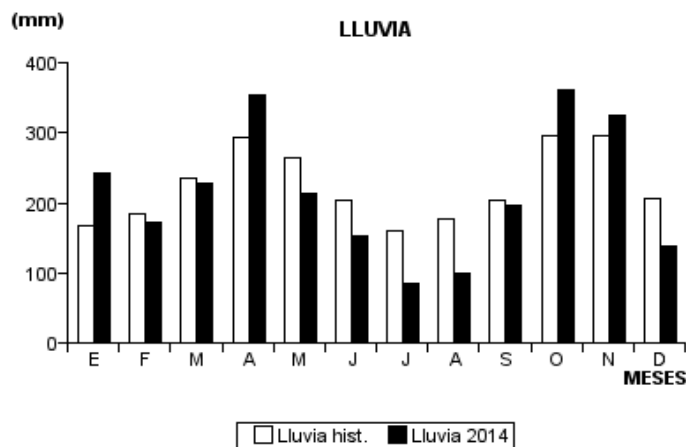
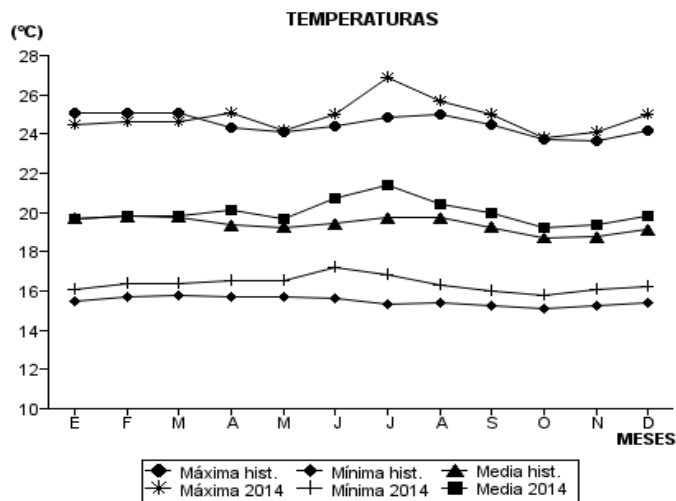
Diciembre	Temperatura (°C)			Hum. Rel.(%)	Precipitación (mm)			Brillo Sol.(h)
	Min.	Máx.	Med.		Día	Noche	Total	
1	17.5	27.0	21.0	79.7	0.2	16.9	17.1	7.5
2	16.0	25.5	20.2	70.3	0.4	0.0	0.4	6.0
3	16.5	23.8	19.2	82.7	0.0	0.0	0.0	1.6
4	16.4	26.3	20.2	83.7	0.0	0.0	0.0	4.9
5	17.2	24.7	19.3	76.7	0.0	3.5	3.5	1.0
6	16.5	23.8	19.0	77.7	0.1	0.3	0.4	0.9
7	16.5	24.2	19.1	82.3	19.3	2.7	22.0	1.4
8	14.4	26.0	20.0	77.7	0.1	49.0	49.1	8.5
9	16.4	22.0	18.1	86.7	0.9	14.1	15.0	0.2
10	15.0	24.5	18.3	77.3	1.3	1.1	2.4	3.3
11	15.9	20.0	17.4	87.0	0.0	0.0	0.0	0.0
12	16.5	23.6	19.1	80.3	0.0	0.5	0.5	1.0
13	16.0	20.5	16.4	93.3	7.9	1.2	9.1	0.1
14	15.0	24.2	19.4	81.7	0.3	0.0	0.3	5.5
15	14.4	25.7	19.2	70.0	3.3	0.0	3.3	6.7
16	14.9	27.0	20.1	71.7	0.0	0.0	0.0	6.1
17	17.2	23.0	19.3	83.7	7.5	2.0	9.5	0.7
18	16.3	24.0	19.3	77.7	0.0	0.0	0.0	2.2
19	15.5	25.5	20.0	77.3	5.5	0.2	5.7	3.2
20	16.5	23.9	19.2	74.3	0.9	0.0	0.9	0.6
21	16.0	24.3	20.0	76.7	0.0	0.0	0.0	2.1
22	15.9	26.4	20.8	69.3	0.0	0.0	0.0	7.7
23	16.9	25.5	20.4	65.0	0.0	0.0	0.0	6.2
24	16.5	25.1	20.4	68.7	0.0	0.0	0.0	5.8
25	16.7	27.0	21.5	72.7	0.0	0.0	0.0	6.5
26	15.9	26.2	21.5	63.7	0.0	0.0	0.0	5.8
27	16.5	27.4	21.2	69.3	0.0	0.0	0.0	6.7
28	18.0	26.8	21.6	71.7	0.0	0.0	0.0	6.4
29	16.9	26.4	21.3	70.3	0.0	0.0	0.0	6.8
30	15.9	26.6	20.2	74.3	0.0	0.0	0.0	8.2
31	16.0	27.4	20.5	73.0	0.0	0.0	0.0	8.1
Total:					47.7	91.5	139.2	131.7
Promedio:	16.2	25.0	19.8	76.3				

Estación: El Jazmín
Año : 2014

Dpto: Risaralda
Mpio: Santa Rosa de Cabal

Latitud : 4° 55' N
Longitud: 75° 37' W
Altitud: 1635 m

MES	TEMPERATURA (°C)					PRECIPITACIÓN			
	Mín. Med.	Máx. Med.	Media	Max. Abs.	Mín. Abs.	Hum. Rel.(%)	Total mm.	Dias Lluvia	Brillo Sol.(h)
Enero	16.1	24.5	19.7	26.5	14.4	78.5	241.3	20	111.3
Febrero	16.4	24.6	19.8	26.8	15.0	79.2	172.5	17	89.5
Marzo	16.4	24.6	19.8	28.8	14.3	80.8	227.0	25	87.2
Abril	16.5	25.1	20.1	27.6	14.5	77.5	354.0	23	104.0
Mayo	16.5	24.2	19.7	28.2	15.0	79.1	212.7	24	71.8
Junio	17.2	25.0	20.7	27.5	15.4	75.7	151.9	18	92.8
Julio	16.8	26.9	21.4	28.9	15.0	69.6	83.8	14	162.3
Agosto	16.3	25.7	20.4	29.2	15.0	71.2	100.5	18	140.4
Septiembre	16.0	25.0	20.0	28.5	13.8	75.0	195.2	17	113.7
Octubre	15.8	23.8	19.2	27.0	14.0	82.7	360.8	26	80.1
Noviembre	16.1	24.1	19.4	27.0	14.5	81.6	325.0	23	91.7
Diciembre	16.2	25.0	19.8	27.4	14.4	76.3	139.2	15	131.7
Promedio:	16.4	24.9	20.0			77.3			
Absoluta:				29.2	13.8				
Total:							2563.9	240	1276.5



Estación: San Antonio
Año : 2014

Dpto: Santander
Mpio: Floridablanca

Latitud : 7° 6' N
Longitud: 73° 4' W
Altitud: 1539 m

Enero	Temperatura (°C)			Hum. Rel.(%)	Precipitación (mm)			Brillo Sol.(h)
	Min.	Máx.	Med.		Día	Noche	Total	
1	15.4	25.5	20.0	78.0	0.0	0.0	0.0	5.7
2	15.5	24.3	19.0	85.7	0.0	1.0	1.0	7.2
3	16.0	23.0	19.4	94.7	0.0	0.0	0.0	2.1
4	15.5	23.7	19.8	86.0	0.0	0.0	0.0	4.1
5	16.5	25.2	20.2	87.7	0.0	2.5	2.5	6.7
6	17.0	22.3	18.9	91.7	8.9	10.8	19.7	0.1
7	16.5	24.0	19.2	88.0	2.9	0.1	3.0	3.0
8	16.6	21.5	18.8	92.7	0.0	0.0	0.0	1.0
9	15.0	23.6	18.6	78.7	0.0	0.0	0.0	4.9
10	14.5	24.9	19.2	82.3	0.0	0.0	0.0	8.4
11	14.6	25.3	20.0	81.3	0.0	0.0	0.0	8.3
12	14.8	24.7	19.8	83.3	0.0	0.0	0.0	3.5
13	16.0	23.5	19.5	86.0	0.0	0.0	0.0	1.8
14	16.8	24.1	19.8	87.7	0.0	0.0	0.0	2.1
15	16.2	24.9	20.2	87.0	0.0	0.0	0.0	2.8
16	16.5	24.5	20.0	88.3	0.0	0.0	0.0	5.0
17	17.0	25.0	20.4	85.0	0.0	0.0	0.0	4.6
18	16.5	23.7	19.8	89.3	0.9	0.0	0.9	2.9
19	17.3	24.9	20.3	87.7	0.5	0.0	0.5	1.2
20	16.0	24.8	19.6	88.0	1.4	0.0	1.4	2.6
21	16.5	25.2	19.9	85.0	0.0	0.0	0.0	4.4
22	17.0	22.6	19.3	92.3	5.7	0.9	6.6	1.4
23	17.5	23.5	19.7	91.7	0.0	0.0	0.0	2.4
24	15.8	25.3	20.0	85.7	0.0	0.0	0.0	5.8
25	16.5	25.0	19.6	85.0	0.0	0.3	0.3	3.0
26	16.0	24.0	19.6	85.0	0.0	5.1	5.1	2.0
27	15.7	23.5	19.3	85.0	0.0	0.0	0.0	1.9
28	16.0	25.0	19.7	87.0	0.0	0.9	0.9	5.4
29	17.0	24.5	20.0	86.0	0.0	14.9	14.9	3.2
30	16.6	25.7	20.1	83.7	0.0	0.9	0.9	6.0
31	15.5	24.2	19.6	86.0	0.0	0.0	0.0	4.2
Total:					20.3	37.4	57.7	117.7
Promedio:	16.1	24.3	19.7	86.5				

Febrero	Temperatura (°C)			Hum. Rel.(%)	Precipitación (mm)			Brillo Sol.(h)
	Min.	Máx.	Med.		Día	Noche	Total	
1	16.0	25.4	20.0	87.0	0.0	0.0	0.0	7.1
2	17.0	25.7	20.4	84.7	0.0	33.4	33.4	4.9
3	16.3	23.6	19.6	88.7	0.0	0.0	0.0	2.2
4	17.0	25.3	20.1	88.3	0.0	0.0	0.0	2.4
5	17.5	24.7	20.2	81.3	0.0	0.0	0.0	5.0
6	16.0	24.8	19.2	83.0	0.0	0.0	0.0	8.6
7	16.7	23.9	19.8	84.7	0.0	16.2	16.2	2.0
8	16.5	24.3	20.2	86.3	0.0	0.0	0.0	5.1
9	16.6	25.0	20.4	85.7	0.0	1.0	1.0	5.3
10	17.0	26.9	20.5	81.7	0.0	0.0	0.0	8.4
11	16.5	26.4	20.6	80.3	0.0	0.0	0.0	4.7
12	16.5	25.5	20.2	85.3	0.0	0.0	0.0	8.2
13	17.5	24.3	20.4	86.7	0.0	0.0	0.0	2.8
14	16.0	26.1	20.2	87.7	0.0	0.0	0.0	5.8
15	16.3	25.4	20.5	86.0	0.0	0.0	0.0	7.5
16	15.5	25.1	20.4	73.7	0.0	0.0	0.0	7.1
17	16.8	24.3	19.8	87.3	0.0	0.0	0.0	3.6
18	17.0	24.4	20.1	87.3	0.0	0.0	0.0	4.0
19	17.7	24.0	19.8	85.3	0.0	1.2	1.2	2.7
20	17.2	24.6	20.2	87.3	0.0	0.0	0.0	2.4
21	17.5	25.0	20.8	84.7	0.0	5.4	5.4	4.1
22	17.1	23.8	20.2	86.3	0.0	0.0	0.0	2.4
23	16.7	25.4	20.6	83.3	0.0	22.7	22.7	7.9
24	16.0	23.7	19.9	90.3	0.0	2.1	2.1	1.4
25	17.5	23.5	19.4	96.0	0.5	18.0	18.5	0.8
26	17.2	24.7	20.1	89.7	4.3	0.2	4.5	2.9
27	17.8	23.8	19.7	90.3	1.5	3.3	4.8	1.1
28	17.0	21.6	18.6	93.3	5.3	1.4	6.7	0.0
29								
30								
31								
Total:					11.6	104.9	116.5	120.4
Promedio:	16.8	24.7	20.1	86.1				

Estación: San Antonio
Año : 2014

Dpto: Santander
Mpio: Floridablanca

Latitud : 7° 6' N
Longitud: 73° 4' W
Altitud: 1539 m

Marzo	Temperatura (°C)			Hum. Rel.(%)	Precipitación (mm)			Brillo Sol.(h)
	Min.	Máx.	Med.		Día	Noche	Total	
1	16.9	20.7	18.4	95.0	0.0	0.0	0.0	0.0
2	15.3	22.6	18.8	90.3	0.0	2.6	2.6	1.2
3	15.2	22.7	18.7	88.7	0.0	0.0	0.0	1.6
4	16.5	22.9	19.8	81.7	0.0	0.0	0.0	2.2
5	17.0	24.0	20.2	85.7	5.9	0.0	5.9	2.6
6	17.2	22.7	19.8	88.3	0.4	0.0	0.4	0.9
7	16.3	24.3	19.0	83.3	2.5	0.0	2.5	5.1
8	16.0	22.5	19.0	90.0	0.0	0.0	0.0	1.5
9	16.5	22.6	19.0	90.7	0.0	0.0	0.0	2.3
10	14.8	23.4	18.2	86.0	0.0	0.8	0.8	4.3
11	15.8	23.0	19.2	86.7	0.0	9.0	9.0	1.8
12	16.0	23.7	19.9	89.0	0.0	41.8	41.8	3.8
13	16.3	22.5	18.9	90.7	0.0	0.0	0.0	1.0
14	16.2	21.7	18.4	95.0	0.0	0.0	0.0	0.7
15	16.5	23.5	19.6	88.7	3.1	0.0	3.1	2.5
16	16.4	23.8	19.8	90.0	0.0	0.3	0.3	3.8
17	18.0	25.0	21.1	83.7	0.0	0.0	0.0	5.6
18	17.5	24.1	20.5	87.0	0.0	0.0	0.0	1.1
19	16.5	25.0	20.7	85.7	0.0	0.0	0.0	5.3
20	16.2	25.2	21.1	84.3	0.0	0.0	0.0	4.6
21	17.5	24.3	20.8	85.0	0.0	0.0	0.0	2.1
22	16.5	24.7	20.4	79.7	0.0	0.0	0.0	4.0
23	16.7	25.7	20.8	85.0	0.0	0.0	0.0	5.7
24	17.0	25.9	20.7	84.3	0.0	1.3	1.3	1.4
25	16.4	23.5	19.7	81.3	0.0	0.0	0.0	0.7
26	17.0	24.5	19.7	85.3	0.0	0.0	0.0	3.7
27	15.8	25.3	20.7	81.0	0.0	0.0	0.0	5.8
28	17.3	27.0	21.4	71.7	0.0	0.0	0.0	8.2
29	17.5	27.4	21.5	71.7	0.0	6.7	6.7	8.0
30	16.2	23.6	19.5	77.3	0.0	0.0	0.0	0.0
31	17.0	24.5	19.8	83.0	0.0	0.0	0.0	2.8
Total:					11.9	62.5	74.4	94.3
Promedio:	16.5	23.9	19.8	85.3				

Abril	Temperatura (°C)			Hum. Rel.(%)	Precipitación (mm)			Brillo Sol.(h)
	Min.	Máx.	Med.		Día	Noche	Total	
1	16.0	25.0	20.8	86.0	0.0	0.0	0.0	6.5
2	18.0	27.7	21.7	73.3	0.0	6.6	6.6	5.0
3	17.4	24.0	20.6	82.3	0.0	0.0	0.0	1.2
4	18.0	26.2	20.8	82.7	0.4	0.3	0.7	6.8
5	16.7	25.4	21.0	81.0	2.8	0.5	3.3	5.1
6	17.1	25.3	21.3	79.3	0.1	0.3	0.4	7.0
7	18.0	23.0	20.2	89.0	1.0	0.0	1.0	0.3
8	17.5	25.0	20.8	85.0	0.1	0.0	0.1	2.0
9	17.5	25.9	20.7	85.0	0.0	0.0	0.0	4.8
10	16.0	26.0	20.2	79.3	0.0	0.0	0.0	5.5
11	17.5	28.1	22.1	70.7	0.0	0.0	0.0	9.7
12	18.0	27.6	21.3	76.0	1.2	0.2	1.4	5.2
13	17.6	26.1	21.1	76.0	0.0	0.0	0.0	7.9
14	17.5	25.8	21.0	76.3	0.0	0.0	0.0	7.9
15	18.0	22.2	19.7	94.0	0.6	7.0	7.6	0.1
16	16.5	23.8	19.6	89.3	0.3	0.0	0.3	1.8
17	16.4	22.6	18.8	93.3	12.7	0.0	12.7	0.0
18	16.0	25.6	20.2	77.3	4.0	0.0	4.0	4.9
19	16.5	22.5	19.0	89.7	2.5	0.0	2.5	1.3
20	16.4	24.7	19.7	88.0	1.0	0.0	1.0	1.9
21	16.5	25.0	19.1	82.7	7.4	1.4	8.8	2.6
22	16.8	23.7	19.5	93.7	1.0	0.4	1.4	1.4
23	17.5	24.8	19.9	82.0	3.4	16.2	19.6	3.8
24	16.8	26.0	20.2	84.7	1.6	8.0	9.6	1.5
25	16.7	25.7	20.6	80.0	2.8	0.2	3.0	5.1
26	17.0	23.9	20.2	90.0	0.0	0.0	0.0	1.6
27	16.8	24.1	19.6	86.0	1.9	0.0	1.9	2.3
28	17.5	25.2	20.4	85.0	2.3	0.0	2.3	1.7
29	18.0	24.3	20.8	85.3	0.5	0.0	0.5	0.8
30	17.5	22.9	19.8	84.3	0.0	0.4	0.4	1.9
31								
Total:					47.6	41.5	89.1	107.6
Promedio:	17.1	24.9	20.4	83.6				

Estación: San Antonio
Año : 2014

Dpto: Santander
Mpio: Floridablanca

Latitud : 7° 6' N
Longitud: 73° 4' W
Altitud: 1539 m

Mayo	Temperatura (°C)			Hum. Rel.(%)	Precipitación (mm)			Brillo Sol.(h)
	Min.	Máx.	Med.		Día	Noche	Total	
1	17.5	25.1	19.8	84.0	1.7	1.9	3.6	2.1
2	18.0	23.3	20.2	88.0	0.3	0.0	0.3	0.8
3	17.9	26.8	20.8	88.0	4.2	0.2	4.4	2.6
4	16.5	24.6	20.3	79.0	0.2	0.1	0.3	4.5
5	17.5	25.8	19.8	91.7	0.0	0.0	0.0	5.6
6	17.4	25.0	20.4	84.0	0.0	0.6	0.6	6.3
7	17.6	23.0	19.0	94.0	0.7	0.0	0.7	0.6
8	17.2	22.6	19.0	94.7	0.9	2.0	2.9	0.9
9	17.0	20.9	18.4	92.7	9.9	0.0	9.9	0.0
10	16.5	21.4	18.2	92.3	2.0	13.3	15.3	1.4
11	15.4	24.0	18.7	89.0	8.0	0.0	8.0	0.0
12	16.0	24.7	19.6	85.0	0.0	0.7	0.7	5.9
13	17.0	25.7	21.2	87.3	0.0	0.0	0.0	6.5
14	18.3	24.8	21.0	80.7	0.4	0.0	0.4	2.1
15	18.0	23.1	20.2	89.0	0.0	0.0	0.0	0.3
16	17.0	23.8	19.1	88.7	3.1	0.0	3.1	1.6
17	17.1	22.3	19.4	92.3	3.3	0.0	3.3	1.4
18	17.0	22.8	19.1	94.3	1.8	0.0	1.8	1.1
19	17.1	24.4	19.0	83.7	4.3	0.0	4.3	3.4
20	17.0	24.3	20.0	78.3	0.0	0.0	0.0	3.2
21	16.0	24.6	19.3	85.3	46.0	0.0	46.0	3.8
22	16.5	26.9	21.4	75.0	0.0	21.6	21.6	5.7
23	17.2	25.6	20.2	83.3	0.0	0.0	0.0	3.1
24	17.0	25.4	20.3	72.7	0.0	0.0	0.0	9.3
25	16.8	27.4	20.8	76.3	0.0	0.0	0.0	9.5
26	17.5	25.3	20.4	80.3	0.6	0.0	0.6	6.2
27	17.2	23.2	20.0	83.0	0.3	0.3	0.6	0.3
28	17.5	25.5	19.7	87.7	2.4	0.0	2.4	4.1
29	17.0	23.8	20.0	93.3	3.4	0.0	3.4	2.3
30	17.2	24.0	20.3	87.7	0.0	0.0	0.0	0.8
31	17.3	25.2	20.3	86.0	0.0	0.0	0.0	3.6
Total:					93.5	40.7	134.2	99.0
Promedio:	17.1	24.4	19.9	86.0				

Junio	Temperatura (°C)			Hum. Rel.(%)	Precipitación (mm)			Brillo Sol.(h)
	Min.	Máx.	Med.		Día	Noche	Total	
1	17.7	24.3	21.1	79.3	0.0	0.0	0.0	4.6
2	18.2	23.7	20.0	91.0	1.0	0.0	1.0	0.3
3	17.5	25.5	20.4	87.3	0.0	0.0	0.0	3.5
4	17.3	26.6	20.8	86.3	0.0	0.0	0.0	4.9
5	18.5	23.0	19.9	93.0	6.2	-0.0	6.2	0.5
6	17.4	25.4	20.3	87.0	13.4	0.0	13.4	5.1
7	17.8	22.7	19.7	89.7	4.9	0.0	4.9	0.3
8	17.0	22.7	19.5	90.3	0.0	0.0	0.0	0.3
9	17.5	24.7	20.2	84.0	9.6	0.0	9.6	3.2
10	17.6	24.0	20.0	91.0	1.6	0.0	1.6	0.8
11	17.4	22.7	19.8	82.7	0.0	0.0	0.0	0.1
12	18.5	27.1	21.0	74.3	9.3	0.1	9.4	6.4
13	18.0	26.3	20.6	78.7	0.4	0.0	0.4	4.4
14	17.4	23.0	19.9	92.3	1.3	0.5	1.8	0.6
15	16.7	27.0	20.9	73.7	0.3	0.5	0.8	3.9
16	18.0	24.0	19.8	78.0	0.9	0.0	0.9	4.6
17	17.5	25.1	20.5	81.0	0.0	0.5	0.5	4.4
18	17.3	24.6	20.5	84.7	0.0	0.0	0.0	4.8
19	17.5	24.3	19.6	87.7	29.1	0.0	29.1	3.6
20	17.0	22.6	18.4	89.0	8.6	0.0	8.6	1.9
21	17.2	22.9	19.7	86.3	0.0	0.0	0.0	3.4
22	17.5	23.6	20.6	90.0	1.2	0.1	1.3	3.3
23	17.6	24.0	21.0	82.0	0.2	1.1	1.3	1.3
24	17.4	23.8	20.2	80.7	0.0	0.0	0.0	0.4
25	17.0	20.9	18.5	96.0	0.0	0.0	0.0	0.2
26	16.5	24.7	20.0	82.3	0.0	0.0	0.0	5.7
27	16.8	26.2	20.9	72.0	0.0	0.0	0.0	8.7
28	17.3	23.7	19.4	90.0	4.2	0.2	4.4	3.0
29	17.9	25.7	21.2	81.0	0.0	0.0	0.0	6.9
30	17.8	24.5	20.6	81.7	0.1	8.0	8.1	4.1
31								
Total:					92.3	11.0	103.3	95.2
Promedio:	17.5	24.3	20.2	84.8				

Estación: San Antonio
Año : 2014

Dpto: Santander
Mpio: Floridablanca

Latitud : 7° 6' N
Longitud: 73° 4' W
Altitud: 1539 m

Julio	Temperatura (°C)			Hum. Rel.(%)	Precipitación (mm)			Brillo Sol.(h)
	Min.	Máx.	Med.		Día	Noche	Total	
1	17.2	21.2	18.8	92.3	7.5	0.2	7.7	0.5
2	16.4	23.8	20.0	88.7	0.0	0.0	0.0	4.4
3	17.0	25.3	20.6	82.0	0.0	0.0	0.0	6.2
4	17.5	24.2	20.2	85.7	0.0	0.0	0.0	3.5
5	16.3	26.1	21.2	79.3	0.2	0.0	0.2	4.0
6	17.4	24.9	20.3	82.7	0.0	0.0	0.0	4.0
7	17.5	22.7	20.3	94.3	0.0	0.0	0.0	0.9
8	17.3	23.2	20.3	87.0	0.1	0.0	0.1	1.3
9	17.0	23.8	20.6	85.0	0.0	0.0	0.0	2.1
10	17.6	24.1	20.6	81.7	0.0	0.0	0.0	2.6
11	17.2	24.3	20.6	87.3	0.3	16.3	16.6	2.0
12	16.1	24.0	19.6	82.7	1.0	0.0	1.0	2.7
13	16.7	25.7	20.7	79.7	0.0	0.0	0.0	3.7
14	17.0	24.8	20.1	84.0	12.0	2.9	14.9	4.8
15	17.6	25.0	20.9	80.3	0.0	0.2	0.2	4.6
16	18.0	22.9	19.8	92.3	0.5	0.0	0.5	0.1
17	17.5	25.7	20.9	76.0	0.0	0.0	0.0	6.7
18	17.4	25.6	21.1	77.7	0.0	0.0	0.0	7.1
19	17.9	26.3	21.4	73.0	0.0	0.0	0.0	5.5
20	18.2	24.3	21.0	78.0	0.0	0.0	0.0	1.7
21	17.8	24.2	20.5	83.3	0.0	0.0	0.0	3.9
22	17.1	26.0	21.8	78.7	0.0	0.0	0.0	8.5
23	18.0	25.1	21.6	76.7	0.0	0.0	0.0	3.4
24	17.9	25.6	21.1	79.0	1.7	0.0	1.7	2.9
25	17.6	25.4	21.7	74.3	0.0	0.0	0.0	5.8
26	17.5	26.0	20.2	74.0	12.3	0.0	12.3	4.5
27	16.0	23.6	19.8	74.7	0.0	0.0	0.0	2.4
28	17.0	26.6	21.7	71.7	0.0	0.0	0.0	8.7
29	17.2	25.0	21.0	71.3	0.0	0.0	0.0	1.9
30	17.4	24.6	20.8	86.0	1.2	0.1	1.3	3.3
31	16.8	25.0	20.2	73.7	2.3	0.0	2.3	5.1
Total:					39.1	19.7	58.8	118.8
Promedio:	17.3	24.7	20.6	81.1				

Agosto	Temperatura (°C)			Hum. Rel.(%)	Precipitación (mm)			Brillo Sol.(h)
	Min.	Máx.	Med.		Día	Noche	Total	
1	17.2	23.7	20.7	76.3	0.6	0.5	1.1	4.3
2	17.0	23.0	18.2	89.7	6.8	0.0	6.8	0.3
3	16.3	22.0	18.4	93.0	0.7	-0.0	0.7	3.0
4	15.2	23.6	20.0	85.0	0.0	0.0	0.0	4.9
5	16.0	26.4	21.0	79.3	0.0	0.0	0.0	4.5
6	15.6	23.1	19.0	93.0	12.3	6.0	18.3	2.2
7	15.5	23.9	18.7	82.3	7.5	0.0	7.5	0.3
8	15.4	23.5	19.5	86.0	0.0	0.7	0.7	3.5
9	16.0	24.5	20.0	82.0	0.0	0.0	0.0	5.1
10	16.4	21.4	18.5	91.3	8.1	0.0	8.1	0.4
11	16.0	24.7	19.8	78.0	5.1	0.0	5.1	5.9
12	17.0	23.8	19.8	86.0	1.4	0.0	1.4	1.2
13	16.8	23.7	19.5	87.3	0.0	0.0	0.0	3.9
14	16.5	24.7	20.5	73.3	0.0	0.0	0.0	0.8
15	18.0	24.6	21.2	71.0	0.0	0.0	0.0	5.1
16	17.5	25.2	19.6	75.3	11.5	0.6	12.1	5.2
17	17.0	24.5	19.8	89.0	10.3	0.8	11.1	5.2
18	17.4	23.5	20.4	82.0	0.0	0.0	0.0	3.3
19	16.5	21.8	18.3	91.0	12.2	-0.0	12.2	0.9
20	16.0	25.2	20.2	72.3	7.5	-0.0	7.5	3.3
21	16.6	23.1	19.8	81.3	0.0	0.0	0.0	4.3
22	17.0	24.6	19.8	83.0	3.3	0.0	3.3	4.8
23	16.1	24.9	20.0	77.0	0.9	4.9	5.8	3.2
24	16.0	24.4	19.6	87.0	0.3	0.0	0.3	4.4
25	17.0	24.6	19.7	81.7	2.9	0.0	2.9	4.4
26	16.0	23.5	19.1	80.0	2.1	0.0	2.1	3.4
27	16.4	22.5	19.1	86.7	0.5	4.6	5.1	3.6
28	16.0	21.7	18.2	86.7	9.1	0.0	9.1	0.2
29	16.5	22.5	19.8	83.3	0.0	0.0	0.0	4.4
30	16.0	26.9	21.0	75.0	0.1	0.0	0.1	8.7
31	17.5	27.0	21.5	72.3	0.0	0.0	0.0	7.2
Total:					103.2	18.1	121.3	111.9
Promedio:	16.5	24.0	19.7	82.5				

Estación: San Antonio
Año : 2014

Dpto: Santander
Mpio: Floridablanca

Latitud : 7° 6' N
Longitud: 73° 4' W
Altitud: 1539 m

Septiembre	Temperatura (°C)			Hum. Rel.(%)	Precipitación (mm)			Brillo Sol.(h)
	Min.	Máx.	Med.		Día	Noche	Total	
1	17.6	26.2	21.7	77.0	0.0	0.0	0.0	7.9
2	17.5	25.0	20.1	84.0	0.0	0.0	0.0	1.0
3	16.4	22.3	19.4	90.0	0.3	0.0	0.3	3.1
4	16.0	23.6	19.6	89.3	0.3	0.0	0.3	2.4
5	15.9	25.4	20.8	84.7	0.0	0.0	0.0	8.7
6	17.0	25.0	20.2	71.7	0.0	3.5	3.5	3.3
7	15.8	23.5	19.0	81.0	0.4	0.0	0.4	3.9
8	16.9	26.0	20.6	67.3	0.0	0.0	0.0	7.4
9	16.5	23.5	20.5	79.0	0.0	0.0	0.0	3.2
10	17.0	23.4	20.2	83.7	0.1	0.0	0.1	0.3
11	16.3	21.5	18.8	93.7	0.2	0.5	0.7	0.3
12	16.5	23.0	18.7	89.3	11.6	0.3	11.9	0.2
13	15.5	22.8	18.9	85.0	5.4	0.0	5.4	2.2
14	15.8	23.5	18.4	85.3	4.1	0.9	5.0	2.5
15	16.0	21.8	18.5	87.3	4.7	0.0	4.7	0.7
16	15.6	23.0	19.4	88.3	5.5	0.8	6.3	7.0
17	16.0	23.5	19.8	76.0	0.0	0.0	0.0	2.0
18	16.1	23.1	19.5	81.7	0.1	0.1	0.2	0.6
19	16.5	22.8	19.5	86.0	0.2	7.7	7.9	3.3
20	16.0	23.0	18.5	83.3	4.6	0.4	5.0	0.8
21	15.9	24.0	19.2	84.3	2.9	0.0	2.9	2.5
22	15.8	23.6	19.0	85.0	0.4	0.4	0.8	3.1
23	14.7	24.0	18.8	84.0	0.3	0.5	0.8	3.5
24	15.4	23.1	18.4	87.0	3.4	1.0	4.4	3.1
25	16.5	23.0	19.0	83.0	3.7	21.5	25.2	4.0
26	14.6	23.5	18.9	87.3	0.0	0.1	0.1	7.0
27	14.8	25.5	20.0	76.7	1.2	0.0	1.2	8.9
28	16.5	25.0	19.4	85.3	11.1	0.0	11.1	4.6
29	16.4	25.3	20.8	78.3	0.0	0.0	0.0	6.1
30	16.5	25.5	20.2	80.7	0.0	0.0	0.0	6.4
31								
Total:					60.5	37.7	98.2	110.0
Promedio:	16.1	23.8	19.5	83.2				

Octubre	Temperatura (°C)			Hum. Rel.(%)	Precipitación (mm)			Brillo Sol.(h)
	Min.	Máx.	Med.		Día	Noche	Total	
1	17.0	23.8	19.0	79.0	1.1	0.0	1.1	1.3
2	17.1	25.7	20.2	72.0	1.1	0.0	1.1	2.6
3	16.5	25.9	20.2	79.3	0.0	2.5	2.5	5.8
4	15.9	24.9	19.8	84.3	2.1	1.4	3.5	8.5
5	16.0	25.0	19.4	83.7	0.6	5.9	6.5	5.5
6	15.4	24.0	19.4	91.3	0.0	6.1	6.1	3.3
7	15.5	23.5	19.3	88.7	1.2	30.4	31.6	4.7
8	15.0	22.5	18.4	86.7	0.0	2.6	2.6	2.2
9	15.2	17.5	16.2	95.0	3.9	0.0	3.9	0.0
10	14.9	21.1	17.6	90.7	7.5	0.6	8.1	1.0
11	15.5	22.8	18.3	86.3	15.3	0.6	15.9	2.2
12	15.8	24.2	19.2	80.7	2.7	0.6	3.3	4.6
13	15.4	23.1	17.9	84.7	5.4	6.9	12.3	3.5
14	16.0	23.5	18.8	78.3	0.0	0.0	0.0	3.8
15	16.4	23.5	19.2	82.7	3.2	0.0	3.2	4.1
16	16.5	22.9	20.0	82.7	0.0	0.0	0.0	2.9
17	16.8	23.7	19.4	83.3	2.8	6.7	9.5	3.2
18	16.0	24.6	19.6	81.0	0.0	0.0	0.0	4.0
19	16.5	22.2	18.2	92.0	1.1	11.4	12.5	1.8
20	15.6	22.4	18.0	85.0	0.2	0.6	0.8	2.3
21	15.1	24.5	19.7	76.3	0.0	0.0	0.0	8.0
22	15.7	22.8	19.1	80.7	0.0	0.0	0.0	4.0
23	15.9	24.6	19.6	81.7	0.6	0.0	0.6	6.0
24	16.0	23.0	19.0	83.0	0.0	0.0	0.0	4.0
25	15.4	23.9	19.0	84.3	0.0	40.0	40.0	4.0
26	15.5	23.5	18.4	87.3	0.2	10.2	10.4	5.6
27	15.4	24.0	19.2	79.0	0.0	8.3	8.3	7.9
28	15.2	22.0	18.7	84.3	0.0	0.0	0.0	1.9
29	15.5	22.5	19.5	85.7	1.1	0.5	1.6	4.6
30	16.2	21.5	19.0	90.3	0.7	0.0	0.7	0.9
31	16.3	22.3	18.2	92.3	3.4	24.3	27.7	1.2
Total:					54.2	159.6	213.8	115.4
Promedio:	15.8	23.3	19.0	84.3				

Estación: San Antonio
Año : 2014

Dpto: Santander
Mpio: Floridablanca

Latitud : 7° 6' N
Longitud: 73° 4' W
Altitud: 1539 m

Noviembre	Temperatura (°C)			Hum. Rel.(%)	Precipitación (mm)			Brillo Sol.(h)
	Min.	Máx.	Med.		Día	Noche	Total	
1	15.0	21.5	18.8	89.3	0.0	0.0	0.0	1.8
2	16.2	22.0	19.0	88.7	0.0	0.0	0.0	2.9
3	16.1	24.3	20.3	84.3	0.0	0.0	0.0	5.6
4	17.0	25.3	20.6	81.0	0.0	20.0	20.0	6.4
5	15.9	23.0	18.8	91.3	0.7	2.6	3.3	2.9
6	16.0	22.5	19.4	87.7	0.0	11.1	11.1	1.7
7	15.9	24.0	19.8	75.7	0.0	1.2	1.2	5.3
8	16.5	22.3	19.0	83.7	0.0	4.3	4.3	1.2
9	15.5	23.0	19.4	82.7	0.0	34.8	34.8	3.0
10	15.7	21.8	18.3	90.7	5.2	2.6	7.8	0.4
11	15.5	20.5	17.7	91.0	5.8	0.8	6.6	0.3
12	15.4	19.2	17.6	93.0	1.4	35.1	36.5	0.0
13	14.6	23.0	17.9	84.0	3.6	12.4	16.0	4.1
14	15.0	22.0	17.6	87.7	1.2	0.0	1.2	2.2
15	16.0	20.8	18.1	86.3	1.2	0.0	1.2	1.8
16	15.6	20.4	17.7	89.7	4.9	0.0	4.9	0.0
17	15.3	23.0	19.2	83.7	1.1	0.0	1.1	3.9
18	16.3	23.5	19.4	83.0	0.5	3.9	4.4	3.2
19	15.7	22.0	18.6	85.0	1.3	0.0	1.3	1.8
20	15.0	19.8	18.0	90.7	1.7	0.0	1.7	2.4
21	15.8	20.2	17.9	90.7	0.0	0.4	0.4	1.0
22	15.5	20.5	18.1	86.7	0.3	0.0	0.3	1.5
23	15.6	24.5	19.0	85.7	0.0	0.0	0.0	4.8
24	16.0	22.0	19.3	80.0	0.0	0.0	0.0	2.2
25	16.3	24.0	19.8	82.3	0.0	0.0	0.0	6.2
26	16.0	21.6	18.7	83.3	0.4	6.0	6.4	2.0
27	15.7	21.6	18.6	86.7	0.0	0.0	0.0	0.7
28	15.5	22.5	19.0	85.7	0.0	0.0	0.0	2.1
29	16.0	24.5	19.9	71.7	0.0	0.0	0.0	6.7
30	16.9	22.9	19.7	79.0	0.0	0.0	0.0	3.7
31								
Total:					29.3	135.2	164.5	81.8
Promedio:	15.8	22.3	18.8	85.4				

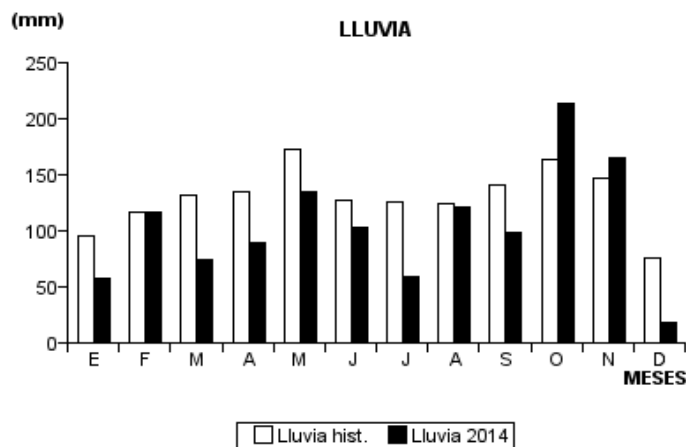
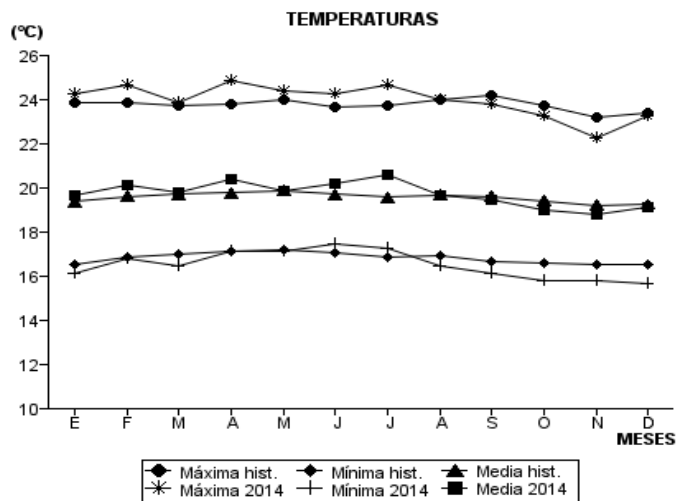
Diciembre	Temperatura (°C)			Hum. Rel.(%)	Precipitación (mm)			Brillo Sol.(h)
	Min.	Máx.	Med.		Día	Noche	Total	
1	16.5	23.0	19.4	80.0	0.0	0.0	0.0	2.9
2	16.5	25.0	19.6	72.3	4.0	0.0	4.0	6.1
3	16.3	24.5	20.3	75.0	0.0	0.0	0.0	8.3
4	16.0	24.0	19.4	84.7	0.0	0.0	0.0	2.5
5	15.6	18.4	16.8	92.0	0.9	0.0	0.9	0.0
6	14.6	24.0	19.0	82.7	0.0	0.0	0.0	4.1
7	15.1	21.5	18.2	85.0	0.0	0.0	0.0	1.7
8	15.5	23.4	18.3	84.0	0.0	0.0	0.0	2.0
9	15.4	22.0	18.5	86.7	0.3	5.8	6.1	0.4
10	15.1	23.0	18.6	81.7	0.0	0.0	0.0	7.0
11	15.5	21.0	17.4	85.7	2.1	-0.0	2.1	0.6
12	15.1	23.0	18.9	83.0	0.4	0.4	0.8	7.0
13	15.5	23.4	18.4	85.0	0.0	1.8	1.8	1.6
14	15.6	21.0	19.0	88.3	1.5	1.4	2.9	2.3
15	15.5	22.0	17.3	88.0	0.1	0.1	0.2	0.9
16	15.2	21.0	19.0	82.7	0.0	0.0	0.0	1.4
17	15.0	23.5	18.4	82.3	0.0	0.0	0.0	6.2
18	15.0	23.3	18.8	75.3	0.0	0.0	0.0	5.7
19	15.1	23.1	18.6	81.0	0.0	0.0	0.0	4.5
20	15.4	23.4	18.5	81.3	0.0	0.0	0.0	8.8
21	17.0	22.0	18.8	86.7	0.0	0.0	0.0	0.5
22	15.4	24.0	20.0	72.7	0.0	0.0	0.0	5.4
23	15.6	24.0	20.6	72.3	0.0	0.0	0.0	7.5
24	16.1	25.1	20.2	69.3	0.0	0.0	0.0	5.2
25	16.2	25.4	19.8	80.0	0.0	0.0	0.0	2.4
26	16.3	26.0	20.2	63.0	0.0	0.0	0.0	9.0
27	16.5	25.0	19.4	69.3	0.0	0.0	0.0	8.4
28	16.3	24.3	20.6	68.3	0.0	0.0	0.0	7.5
29	16.2	26.0	20.1	69.7	0.0	0.0	0.0	8.5
30	15.5	23.3	19.2	79.3	0.0	0.0	0.0	4.8
31	16.8	24.0	20.4	80.7	0.0	0.0	0.0	9.2
Total:					9.3	9.5	18.8	142.4
Promedio:	15.7	23.3	19.1	79.6				

Estación: San Antonio
Año : 2014

Dpto: Santander
Mpio: Floridablanca

Latitud : 7° 6' N
Longitud: 73° 4' W
Altitud: 1539 m

MES	TEMPERATURA (°C)					PRECIPITACIÓN			
	Mín. Med.	Máx. Med.	Media	Max. Abs.	Mín. Abs.	Hum. Rel.(%)	Total mm.	Dias Lluvia	Brillo Sol.(h)
Enero	16.1	24.3	19.7	25.7	14.5	86.5	57.7	13	117.7
Febrero	16.8	24.7	20.1	26.9	15.5	86.1	116.5	11	120.4
Marzo	16.5	23.9	19.8	27.4	14.8	85.3	74.4	11	94.3
Abril	17.1	24.9	20.4	28.1	16.0	83.6	89.1	22	107.6
Mayo	17.1	24.4	19.9	27.4	15.4	86.0	134.2	22	99.0
Junio	17.5	24.3	20.2	27.1	16.5	84.8	103.3	18	95.2
Julio	17.3	24.7	20.6	26.6	16.0	81.1	58.8	12	118.8
Agosto	16.5	24.0	19.7	27.0	15.2	82.5	121.3	21	111.9
Septiembre	16.1	23.8	19.5	26.2	14.6	83.2	98.2	22	110.0
Octubre	15.8	23.3	19.0	25.9	14.9	84.3	213.8	24	115.4
Noviembre	15.8	22.3	18.8	25.3	14.6	85.4	164.5	20	81.8
Diciembre	15.7	23.3	19.1	26.0	14.6	79.6	18.8	8	142.4
Promedio:	16.5	24.0	19.7			84.0			
Absoluta:				28.1	14.5				
Total:							1250.6	204	1314.5



Estación: El Roble
Año : 2014

Dpto: Santander
Mpio: Los Santos

Latitud : 6° 52' N
Longitud: 73° 3' W
Altitud: 1646 m

Enero	Temperatura (°C)			Hum. Rel.(%)	Precipitación (mm)			Brillo Sol.(h)
	Min.	Máx.	Med.		Día	Noche	Total	
1	12.5	26.5	19.1	83.7	0.0	0.0	0.0	8.1
2	14.4	25.5	19.2	83.3	0.0	0.0	0.0	6.9
3	14.0	26.9	20.0	83.7	0.0	0.0	0.0	4.9
4	14.2	28.1	20.4	85.0	0.0	0.0	0.0	5.7
5	14.6	27.5	20.6	81.3	0.0	0.2	0.2	7.8
6	17.5	21.6	18.8	90.3	0.0	0.0	0.0	0.3
7	14.0	23.4	18.2	92.0	0.0	0.0	0.0	3.4
8	14.8	24.0	18.5	87.7	0.0	0.0	0.0	3.0
9	11.5	25.0	18.0	89.7	0.0	0.0	0.0	7.8
10	11.4	25.9	18.7	82.7	0.0	0.0	0.0	8.7
11	11.5	27.3	18.8	80.7	0.0	0.0	0.0	7.9
12	11.6	26.0	19.3	79.0	0.0	0.0	0.0	5.2
13	15.0	25.5	19.1	81.7	0.0	0.0	0.0	8.3
14	14.6	25.0	19.0	82.0	0.0	0.0	0.0	5.2
15	13.4	26.0	19.8	81.3	0.0	0.0	0.0	6.4
16	13.8	26.5	19.2	82.0	0.0	0.0	0.0	7.0
17	14.4	26.4	20.5	82.7	0.0	0.0	0.0	6.3
18	14.6	27.4	19.8	80.0	0.0	0.0	0.0	4.4
19	14.0	26.6	19.3	81.3	0.0	0.0	0.0	6.1
20	15.3	26.4	19.6	81.3	0.0	0.0	0.0	7.6
21	13.0	27.5	19.4	83.0	0.0	0.0	0.0	4.9
22	15.0	25.0	19.4	84.3	0.0	0.0	0.0	3.1
23	15.2	25.5	19.5	83.3	0.0	0.0	0.0	5.5
24	13.5	25.0	18.8	82.3	0.0	0.0	0.0	7.6
25	14.0	25.5	19.0	79.3	0.0	4.3	4.3	4.8
26	15.3	24.4	19.1	82.3	0.0	0.0	0.0	5.7
27	15.0	24.8	18.4	83.0	0.0	0.0	0.0	6.5
28	12.0	25.9	18.5	80.0	0.0	0.0	0.0	8.7
29	15.0	26.4	19.4	80.3	0.0	15.0	15.0	3.6
30	14.3	26.0	18.8	81.7	1.4	0.0	1.4	6.3
31	12.0	26.8	18.4	78.3	0.0	0.0	0.0	7.8
Total:					1.4	19.5	20.9	185.5
Promedio:	13.9	25.8	19.2	82.9				

Febrero	Temperatura (°C)			Hum. Rel.(%)	Precipitación (mm)			Brillo Sol.(h)
	Min.	Máx.	Med.		Día	Noche	Total	
1	12.0	26.4	19.3	81.7	0.0	0.0	0.0	9.2
2	15.4	26.0	20.5	81.3	0.0	0.0	0.0	7.1
3	15.5	25.5	19.4	83.0	0.0	0.0	0.0	8.0
4	14.6	23.5	18.4	84.0	0.0	1.9	1.9	2.5
5	14.1	25.0	19.2	82.0	0.2	0.9	1.1	7.1
6	13.0	26.4	18.7	76.7	0.0	0.0	0.0	9.0
7	13.2	26.0	19.3	78.7	0.0	0.0	0.0	8.1
8	15.5	26.3	20.2	78.3	0.0	0.0	0.0	9.6
9	13.0	27.4	20.6	75.3	0.0	0.4	0.4	6.7
10	15.2	28.0	20.2	77.0	0.0	0.0	0.0	6.9
11	13.0	27.0	19.2	77.3	0.0	0.0	0.0	9.1
12	12.8	27.1	19.7	78.3	0.0	0.0	0.0	3.9
13	15.4	27.0	20.4	78.7	0.0	1.1	1.1	7.2
14	12.6	26.0	19.6	79.0	0.0	0.0	0.0	8.8
15	13.5	26.0	20.1	77.7	0.0	0.0	0.0	7.6
16	12.0	25.0	19.4	79.3	0.0	0.0	0.0	8.0
17	15.2	25.2	19.2	82.0	0.0	0.0	0.0	6.6
18	13.5	25.9	19.0	80.0	0.0	0.0	0.0	6.0
19	13.2	25.5	19.8	79.0	0.0	0.0	0.0	6.1
20	15.4	24.5	19.0	82.7	0.0	0.5	0.5	0.0
21	14.2	26.5	19.5	79.0	0.0	0.3	0.3	6.7
22	15.2	26.5	19.8	79.0	0.0	0.0	0.0	5.5
23	13.5	26.9	20.0	77.0	0.0	0.0	0.0	6.2
24	14.6	26.2	19.7	82.7	0.0	7.1	7.1	2.7
25	14.5	24.5	19.1	85.3	0.0	0.1	0.1	1.6
26	15.0	25.5	19.9	83.7	0.0	0.0	0.0	4.1
27	14.8	25.0	19.3	85.7	4.8	23.1	27.9	2.3
28	15.0	22.6	18.4	88.3	7.3	0.3	7.6	0.7
29								
30								
31								
Total:					12.3	35.7	48.0	167.3
Promedio:	14.1	25.8	19.5	80.5				

Estación: El Roble
Año : 2014

Dpto: Santander
Mpio: Los Santos

Latitud : 6° 52' N
Longitud: 73° 3' W
Altitud: 1646 m

Marzo	Temperatura (°C)			Hum. Rel.(%)	Precipitación (mm)			Brillo Sol.(h)
	Min.	Máx.	Med.		Día	Noche	Total	
1	15.5	22.3	18.1	90.7	0.1	0.3	0.4	2.3
2	15.3	24.0	18.5	86.0	3.4	6.5	9.9	0.6
3	15.0	23.0	17.9	87.3	0.0	0.0	0.0	5.3
4	16.0	23.4	18.6	85.3	0.0	0.0	0.0	6.0
5	15.2	24.5	19.5	85.3	0.0	0.2	0.2	4.7
6	13.8	23.2	18.4	89.3	0.0	0.0	0.0	1.3
7	13.5	24.5	19.1	87.3	0.0	0.0	0.0	4.1
8	13.6	23.8	18.7	87.3	0.0	3.4	3.4	1.6
9	13.0	23.2	17.7	92.7	0.4	-0.0	0.4	2.7
10	13.8	23.4	18.1	85.7	0.0	0.0	0.0	4.0
11	14.9	24.6	19.3	83.7	0.0	0.0	0.0	3.0
12	16.0	24.8	19.4	82.3	0.0	3.9	3.9	6.7
13	16.3	23.5	19.0	89.0	2.7	0.0	2.7	1.9
14	16.0	22.5	18.8	91.7	0.0	0.0	0.0	1.7
15	15.4	25.5	19.9	86.3	0.0	0.0	0.0	6.1
16	14.5	25.0	20.2	83.3	0.0	0.0	0.0	3.6
17	14.6	25.5	19.7	81.7	0.0	0.0	0.0	8.2
18	14.5	24.8	19.4	83.3	0.0	0.0	0.0	5.8
19	14.0	26.2	19.8	83.0	0.0	0.0	0.0	5.1
20	13.5	26.5	20.5	80.7	0.0	0.0	0.0	6.4
21	16.4	25.6	20.0	82.7	0.0	0.0	0.0	7.5
22	15.0	26.5	20.7	79.7	0.0	0.0	0.0	6.1
23	14.3	26.5	20.2	81.0	0.0	0.0	0.0	7.1
24	15.0	25.4	18.8	89.3	0.0	9.3	9.3	0.1
25	14.5	26.4	19.8	84.0	0.0	0.0	0.0	4.9
26	16.8	24.8	19.4	82.3	0.0	0.0	0.0	5.8
27	13.8	27.6	20.2	80.7	0.0	0.0	0.0	9.1
28	13.5	27.0	20.0	76.3	0.0	0.0	0.0	8.5
29	14.8	27.8	21.1	73.7	0.0	0.0	0.0	9.3
30	15.0	26.2	19.6	78.7	0.0	0.0	0.0	5.3
31	13.8	24.6	19.0	78.7	0.0	0.0	0.0	7.4
Total:					6.6	23.6	30.2	152.2
Promedio:	14.8	24.9	19.3	84.2				

Abril	Temperatura (°C)			Hum. Rel.(%)	Precipitación (mm)			Brillo Sol.(h)
	Min.	Máx.	Med.		Día	Noche	Total	
1	12.6	27.2	19.4	80.0	0.0	0.0	0.0	8.4
2	14.2	27.0	20.0	78.0	0.0	0.0	0.0	6.4
3	15.1	24.8	19.6	81.7	0.0	0.0	0.0	1.1
4	15.0	26.8	20.8	79.0	6.0	6.4	12.4	7.0
5	14.0	27.0	21.2	79.7	0.0	0.0	0.0	9.2
6	13.7	27.2	20.8	81.3	0.3	4.1	4.4	5.1
7	15.0	23.0	19.1	87.0	0.0	0.0	0.0	1.2
8	14.0	24.8	20.1	84.3	0.0	0.0	0.0	1.6
9	14.9	26.2	19.5	84.7	0.0	0.0	0.0	6.0
10	13.5	26.8	20.0	81.3	0.0	0.0	0.0	6.5
11	12.3	27.9	20.6	68.7	0.0	0.0	0.0	9.6
12	14.8	27.4	20.6	78.3	0.0	0.0	0.0	8.9
13	15.5	27.5	20.6	77.7	0.0	0.0	0.0	0.0
14	14.4	27.1	20.0	83.7	0.0	0.0	0.0	7.9
15	14.9	23.5	18.8	88.3	0.0	1.7	1.7	0.5
16	15.4	24.5	18.7	86.0	16.1	4.9	21.0	4.3
17	15.5	24.8	17.9	91.0	18.1	0.0	18.1	1.5
18	13.4	25.6	19.7	82.7	0.0	0.8	0.8	7.6
19	15.5	24.0	18.7	89.7	1.5	0.0	1.5	4.9
20	15.4	25.0	19.5	86.0	0.0	0.0	0.0	2.6
21	16.3	25.8	19.4	82.3	4.9	3.8	8.7	5.4
22	16.3	25.0	19.8	82.3	0.0	2.9	2.9	2.5
23	16.0	24.4	20.2	82.0	1.6	15.7	17.3	5.4
24	16.3	24.8	20.4	80.3	0.7	-0.0	0.7	2.7
25	15.8	26.0	20.2	81.7	1.5	5.5	7.0	6.6
26	16.5	24.5	19.9	83.7	0.0	0.0	0.0	0.0
27	16.4	25.0	20.1	86.0	0.0	0.0	0.0	4.3
28	16.9	26.0	20.5	81.0	0.0	0.0	0.0	5.8
29	15.6	24.4	20.7	85.7	0.0	24.4	24.4	3.9
30	16.0	25.0	20.4	82.7	18.8	8.8	27.6	7.0
31								
Total:					69.5	79.0	148.5	143.9
Promedio:	15.0	25.6	19.9	82.6				

Estación: El Roble
Año : 2014

Dpto: Santander
Mpio: Los Santos

Latitud : 6° 52' N
Longitud: 73° 3' W
Altitud: 1646 m

Mayo	Temperatura (°C)			Hum. Rel.(%)	Precipitación (mm)			Brillo Sol.(h)
	Min.	Máx.	Med.		Día	Noche	Total	
1	16.5	25.0	20.5	82.3	0.0	0.0	0.0	2.7
2	17.6	25.2	20.4	83.3	0.0	0.0	0.0	3.2
3	16.5	25.7	20.2	83.0	0.0	23.3	23.3	2.1
4	15.2	25.0	20.4	85.0	0.3	1.5	1.8	4.7
5	16.4	25.8	20.0	83.0	0.0	0.0	0.0	6.4
6	14.0	26.0	20.0	82.7	0.0	0.2	0.2	7.1
7	16.5	23.3	19.0	88.7	0.0	0.0	0.0	0.6
8	16.7	23.0	19.1	89.0	5.1	4.2	9.3	1.0
9	16.4	21.3	17.6	91.3	4.6	4.2	8.8	0.8
10	15.0	22.0	17.6	95.3	4.2	15.7	19.9	3.8
11	16.0	22.8	18.6	87.0	0.0	0.0	0.0	1.0
12	13.2	24.8	19.4	86.3	0.0	0.0	0.0	7.7
13	17.2	25.8	20.9	82.3	0.0	0.0	0.0	7.2
14	16.0	24.8	20.5	85.7	0.0	0.0	0.0	5.2
15	16.8	24.0	19.7	87.3	0.0	0.0	0.0	1.4
16	16.0	25.2	19.2	86.7	3.6	0.0	3.6	4.3
17	15.0	24.8	19.5	89.0	0.0	0.0	0.0	5.4
18	17.0	24.0	19.2	92.3	0.0	4.3	4.3	1.0
19	16.6	25.2	19.4	82.7	0.0	0.0	0.0	7.2
20	15.4	25.5	19.5	83.7	0.0	0.0	0.0	5.6
21	14.2	23.8	19.3	85.7	0.9	3.1	4.0	7.3
22	16.0	27.3	20.7	83.7	0.0	1.2	1.2	5.7
23	15.0	25.4	19.6	83.0	0.0	0.0	0.0	4.9
24	15.4	26.8	19.9	82.0	0.0	0.0	0.0	10.4
25	13.5	26.6	19.8	76.7	0.0	0.0	0.0	9.3
26	14.4	26.4	19.4	85.0	0.0	0.0	0.0	8.1
27	14.0	24.4	19.4	88.3	0.0	0.0	0.0	1.1
28	16.4	26.2	19.7	88.0	0.0	0.0	0.0	4.5
29	15.3	23.4	19.2	90.0	0.3	0.0	0.3	3.1
30	15.8	24.8	20.4	86.3	0.0	0.0	0.0	2.2
31	16.2	24.6	20.2	84.0	0.0	0.0	0.0	8.2
Total:					19.0	57.7	76.7	143.2
Promedio:	15.7	24.8	19.6	85.8				

Junio	Temperatura (°C)			Hum. Rel.(%)	Precipitación (mm)			Brillo Sol.(h)
	Min.	Máx.	Med.		Día	Noche	Total	
1	14.8	26.0	20.2	80.3	0.0	0.0	0.0	1.0
2	15.0	25.8	19.5	84.0	0.0	0.0	0.0	4.2
3	14.8	24.8	20.2	84.3	0.0	0.0	0.0	5.1
4	14.0	26.8	21.0	85.3	0.7	8.0	8.7	6.0
5	17.0	24.2	19.2	92.0	1.3	0.0	1.3	3.6
6	14.6	26.2	20.8	85.0	0.0	0.0	0.0	7.6
7	17.2	24.0	19.5	86.7	0.0	0.0	0.0	4.1
8	15.8	24.5	19.1	89.3	0.0	0.0	0.0	4.8
9	14.8	25.4	19.8	83.7	0.3	0.0	0.3	3.8
10	13.8	25.6	19.8	85.7	0.6	0.0	0.6	4.0
11	16.0	23.8	19.4	86.3	0.0	0.0	0.0	1.0
12	15.6	28.4	21.8	74.7	0.0	0.1	0.1	7.9
13	14.2	27.5	21.0	80.0	1.1	0.0	1.1	7.0
14	14.6	25.7	19.6	86.7	0.7	-0.0	0.7	4.7
15	16.5	26.8	21.0	76.7	0.0	0.0	0.0	0.0
16	15.0	26.0	19.9	80.3	0.0	0.0	0.0	6.7
17	13.2	26.3	20.8	77.0	0.0	0.0	0.0	7.9
18	13.6	26.5	20.8	78.3	0.0	0.0	0.0	4.5
19	15.5	26.0	20.6	81.0	3.3	0.0	3.3	3.7
20	14.4	24.4	18.4	88.3	3.1	-0.0	3.1	3.6
21	14.0	25.2	20.1	78.0	0.0	0.0	0.0	5.9
22	15.0	26.3	20.6	82.7	0.0	0.0	0.0	4.7
23	14.0	24.6	19.5	84.0	1.7	0.9	2.6	1.2
24	16.0	24.3	19.7	83.3	0.0	0.0	0.0	2.3
25	14.8	21.2	18.6	92.3	0.0	0.0	0.0	0.2
26	14.2	25.5	19.2	82.3	0.0	0.0	0.0	6.0
27	11.5	27.2	20.0	76.0	0.0	0.0	0.0	9.3
28	12.6	24.3	19.5	82.3	0.0	0.0	0.0	1.6
29	15.3	28.0	21.4	75.3	0.0	0.0	0.0	7.8
30	14.4	25.0	19.9	82.3	0.0	0.0	0.0	4.4
31								
Total:					12.8	9.0	21.8	134.6
Promedio:	14.7	25.5	20.0	82.8				

Estación: El Roble
Año : 2014

Dpto: Santander
Mpio: Los Santos

Latitud : 6° 52' N
Longitud: 73° 3' W
Altitud: 1646 m

Julio	Temperatura (°C)			Hum. Rel.(%)	Precipitación (mm)			Brillo Sol.(h)
	Min.	Máx.	Med.		Día	Noche	Total	
1	16.5	25.0	19.7	77.3	1.6	0.4	2.0	3.0
2	15.4	26.2	20.8	79.7	0.0	0.0	0.0	7.8
3	14.2	27.0	20.6	80.0	0.0	0.0	0.0	7.1
4	14.0	26.4	20.8	81.7	0.0	5.4	5.4	3.5
5	16.0	26.9	21.0	78.0	0.0	0.0	0.0	7.8
6	13.8	26.4	20.0	81.7	0.0	0.0	0.0	3.4
7	13.6	23.6	19.0	85.7	0.7	0.0	0.7	0.5
8	13.8	25.4	19.0	81.7	0.0	0.0	0.0	6.2
9	14.6	25.8	19.0	81.3	0.0	0.0	0.0	3.7
10	14.2	25.5	19.7	80.7	0.0	0.0	0.0	4.2
11	13.0	25.8	19.5	80.3	0.0	0.6	0.6	3.4
12	13.9	26.0	19.0	77.7	0.0	0.0	0.0	7.2
13	12.5	26.8	20.4	74.3	0.0	0.0	0.0	2.2
14	13.0	26.2	19.0	82.0	4.0	4.0	8.0	3.7
15	14.0	26.8	20.6	79.3	0.0	0.0	0.0	3.9
16	17.2	24.3	20.0	83.3	0.0	0.0	0.0	0.4
17	13.0	27.2	21.0	80.7	0.0	0.0	0.0	8.0
18	13.2	26.2	20.7	79.3	0.0	0.0	0.0	6.2
19	14.0	27.8	21.3	77.7	0.0	0.0	0.0	7.7
20	13.4	27.6	19.9	78.0	0.0	0.0	0.0	6.9
21	15.3	26.0	19.9	77.0	0.0	0.0	0.0	4.9
22	13.5	27.8	21.0	74.3	0.0	0.0	0.0	9.9
23	13.0	27.0	21.0	76.7	0.0	0.0	0.0	4.1
24	13.2	27.2	20.1	79.0	0.2	0.0	0.2	4.2
25	13.0	28.0	21.0	74.7	0.0	0.0	0.0	9.5
26	12.6	28.5	19.4	76.3	0.1	0.0	0.1	6.7
27	13.0	25.2	19.4	77.7	0.0	0.0	0.0	8.8
28	12.0	28.0	20.0	72.7	0.0	0.0	0.0	8.8
29	13.0	27.2	20.3	71.7	0.0	0.0	0.0	4.0
30	14.8	26.8	20.2	80.0	0.7	12.7	13.4	7.4
31	13.2	27.2	20.0	77.7	1.0	0.0	1.0	6.6
Total:					8.3	23.1	31.4	171.7
Promedio:	13.9	26.5	20.1	78.7				

Agosto	Temperatura (°C)			Hum. Rel.(%)	Precipitación (mm)			Brillo Sol.(h)
	Min.	Máx.	Med.		Día	Noche	Total	
1	13.4	26.9	20.3	78.7	1.9	0.6	2.5	8.6
2	15.1	24.6	18.6	83.7	4.6	0.4	5.0	1.8
3	13.6	23.8	18.2	84.0	0.1	0.0	0.1	4.3
4	14.6	25.4	18.6	81.3	0.0	0.0	0.0	4.9
5	12.0	25.2	19.0	77.7	0.0	0.0	0.0	3.3
6	13.0	26.0	18.0	83.7	3.8	0.1	3.9	7.2
7	13.4	25.8	18.6	81.7	0.8	0.0	0.8	5.3
8	12.0	24.0	19.5	81.7	0.0	1.8	1.8	5.2
9	12.8	25.9	20.4	80.3	0.0	12.7	12.7	6.8
10	13.7	24.0	18.7	83.7	0.5	0.0	0.5	5.5
11	13.2	25.0	18.8	82.0	0.0	0.0	0.0	6.0
12	13.5	22.1	17.0	83.0	0.4	0.0	0.4	1.3
13	12.2	25.8	18.4	82.3	0.0	0.0	0.0	8.1
14	13.0	24.0	19.0	81.3	0.0	0.0	0.0	1.3
15	12.4	26.8	20.7	72.0	0.0	0.0	0.0	8.0
16	13.4	27.4	20.2	79.3	5.8	0.1	5.9	7.9
17	14.5	26.2	19.7	84.7	3.2	0.1	3.3	4.7
18	13.5	24.3	19.6	83.0	0.0	16.3	16.3	6.8
19	14.8	23.5	19.0	84.7	0.3	0.0	0.3	1.7
20	15.4	25.2	19.0	77.3	2.6	2.9	5.5	4.7
21	14.0	25.0	20.1	77.3	0.0	0.0	0.0	6.0
22	16.0	25.8	19.9	83.0	0.0	0.8	0.8	6.4
23	15.0	25.0	19.2	81.0	0.0	0.0	0.0	6.9
24	14.8	25.1	19.6	82.0	0.0	0.2	0.2	6.7
25	15.0	25.2	19.2	77.7	0.0	1.8	1.8	6.8
26	14.2	23.8	18.2	81.3	0.6	0.0	0.6	4.0
27	13.0	23.6	18.0	93.7	1.2	0.0	1.2	2.1
28	15.0	23.4	18.0	85.7	0.3	0.0	0.3	0.9
29	14.0	24.2	18.3	85.0	0.0	0.0	0.0	6.9
30	11.8	27.8	21.3	62.7	0.0	0.0	0.0	9.4
31	12.0	28.2	21.5	69.3	0.0	0.0	0.0	9.8
Total:					26.1	37.8	63.9	169.3
Promedio:	13.7	25.1	19.2	80.8				

Estación: El Roble
Año : 2014

Dpto: Santander
Mpio: Los Santos

Latitud : 6° 52' N
Longitud: 73° 3' W
Altitud: 1646 m

Septiembre	Temperatura (°C)			Hum. Rel.(%)	Precipitación (mm)			Brillo Sol.(h)
	Min.	Máx.	Med.		Día	Noche	Total	
1	14.0	27.8	21.5	73.3	0.0	0.0	0.0	9.5
2	14.1	25.5	19.8	82.0	0.0	0.0	0.0	1.3
3	15.0	25.2	19.5	83.0	0.0	0.0	0.0	2.3
4	13.8	26.0	19.7	83.7	0.0	0.0	0.0	2.4
5	14.5	27.9	20.6	77.3	0.0	0.0	0.0	7.3
6	14.3	27.2	20.0	75.7	0.0	1.8	1.8	8.1
7	14.7	27.5	20.6	77.7	0.0	0.0	0.0	8.4
8	14.0	27.6	19.8	79.0	0.0	0.0	0.0	8.3
9	11.6	26.2	20.2	75.0	0.2	0.4	0.6	7.9
10	15.5	24.6	19.2	80.0	0.4	0.1	0.5	0.7
11	13.0	24.2	18.5	81.7	0.0	0.0	0.0	3.2
12	16.0	25.3	18.9	83.7	2.1	2.7	4.8	2.0
13	15.2	26.4	19.4	83.7	0.7	0.0	0.7	6.1
14	13.0	25.5	19.4	89.0	3.1	0.0	3.1	1.0
15	16.0	22.4	18.7	88.3	0.4	0.0	0.4	0.0
16	11.6	24.8	19.6	85.3	0.0	0.0	0.0	5.0
17	13.8	24.0	19.3	82.0	0.0	0.0	0.0	1.2
18	13.7	23.8	18.9	85.7	11.3	0.0	11.3	2.2
19	15.4	24.8	19.6	85.0	0.0	1.9	1.9	7.1
20	15.2	25.7	18.8	82.3	0.6	2.2	2.8	5.7
21	14.0	25.4	19.2	80.0	0.0	23.3	23.3	3.0
22	14.3	25.2	19.9	81.3	1.0	5.6	6.6	4.4
23	14.6	26.0	19.6	77.0	0.0	0.0	0.0	4.3
24	14.2	25.8	19.6	82.7	0.0	0.0	0.0	7.5
25	14.3	25.2	19.9	81.0	0.0	16.1	16.1	8.4
26	14.0	25.0	18.8	86.3	0.0	0.7	0.7	7.9
27	14.2	26.6	20.4	75.3	0.0	0.1	0.1	9.9
28	15.0	26.2	20.8	79.7	0.2	0.0	0.2	0.2
29	15.9	26.8	20.4	71.0	0.0	0.0	0.0	7.9
30	14.0	27.9	20.9	79.3	0.0	0.0	0.0	9.2
31								
Total:					20.0	54.9	74.9	152.4
Promedio:	14.3	25.8	19.7	80.9				

Octubre	Temperatura (°C)			Hum. Rel.(%)	Precipitación (mm)			Brillo Sol.(h)
	Min.	Máx.	Med.		Día	Noche	Total	
1	13.2	26.2	18.1	83.0	1.0	0.0	1.0	3.2
2	13.8	25.4	19.2	72.0	0.9	-0.0	0.9	6.0
3	13.0	26.5	20.3	77.7	0.0	0.0	0.0	7.2
4	13.2	25.2	20.0	76.7	0.0	2.6	2.6	9.0
5	14.7	25.0	20.0	81.3	0.2	5.4	5.6	4.6
6	13.6	26.5	19.8	81.7	0.0	6.2	6.2	5.8
7	15.2	24.6	19.6	85.7	0.0	13.1	13.1	3.9
8	15.8	24.5	19.4	83.0	0.0	5.3	5.3	4.9
9	15.8	19.3	17.6	93.3	2.3	0.2	2.5	0.0
10	15.0	21.8	18.1	88.0	0.6	0.8	1.4	0.3
11	16.0	23.5	19.4	90.3	13.1	0.8	13.9	3.9
12	16.3	25.7	20.1	85.0	0.0	14.2	14.2	6.9
13	14.5	25.5	19.8	85.7	20.0	6.1	26.1	6.7
14	14.2	25.0	18.8	80.0	0.0	0.0	0.0	7.1
15	13.6	24.3	19.0	88.7	0.0	1.1	1.1	4.1
16	15.5	25.4	19.4	85.0	0.2	0.0	0.2	5.8
17	15.4	26.4	19.6	84.0	1.0	10.2	11.2	4.9
18	16.2	24.8	18.6	87.0	1.4	0.0	1.4	2.8
19	15.8	22.0	18.6	87.0	0.0	7.9	7.9	1.8
20	15.9	24.0	18.4	84.7	0.7	0.2	0.9	3.0
21	14.8	25.2	19.7	77.0	0.0	5.0	5.0	9.0
22	13.4	23.2	18.7	89.0	0.0	0.0	0.0	3.8
23	15.0	25.0	19.7	84.3	0.0	0.0	0.0	3.4
24	15.1	25.2	19.2	85.3	0.0	0.0	0.0	2.2
25	14.7	24.2	19.3	83.7	0.0	30.4	30.4	4.0
26	15.5	23.0	19.2	83.3	8.7	5.3	14.0	4.1
27	15.0	25.0	19.5	95.0	0.0	1.5	1.5	6.0
28	15.5	24.0	18.9	87.7	0.0	0.0	0.0	4.8
29	15.0	24.0	19.6	88.3	1.5	0.0	1.5	6.0
30	16.5	22.5	19.0	89.7	0.0	0.0	0.0	1.4
31	15.0	23.2	19.0	87.0	0.0	3.5	3.5	2.7
Total:					51.6	119.8	171.4	139.3
Promedio:	14.9	24.4	19.2	84.8				

Estación: El Roble
Año : 2014

Dpto: Santander
Mpio: Los Santos

Latitud : 6° 52' N
Longitud: 73° 3' W
Altitud: 1646 m

Noviembre	Temperatura (°C)			Hum. Rel.(%)	Precipitación (mm)			Brillo Sol.(h)
	Min.	Máx.	Med.		Día	Noche	Total	
1	15.4	24.3	19.8	87.0	0.0	0.0	0.0	9.2
2	15.7	24.8	20.0	86.0	0.0	0.0	0.0	0.0
3	11.9	18.0	16.5	80.0	0.6	0.0	0.6	7.4
4	16.5	25.0	20.0	83.7	0.0	10.5	10.5	1.8
5	16.0	23.0	19.2	87.0	0.0	3.3	3.3	1.8
6	16.0	24.0	19.2	87.0	0.0	0.0	0.0	2.9
7	15.2	25.6	19.7	79.3	0.0	0.0	0.0	5.9
8	15.5	23.5	19.7	86.0	0.0	12.2	12.2	5.7
9	15.3	23.7	19.4	82.0	0.0	0.0	0.0	3.1
10	16.5	24.0	19.1	86.3	5.9	0.4	6.3	3.1
11	16.4	22.0	18.2	91.7	0.0	15.4	15.4	1.5
12	16.2	21.2	18.3	87.0	1.6	12.6	14.2	0.4
13	16.1	24.0	18.7	86.7	0.0	0.0	0.0	6.6
14	15.8	22.7	18.4	88.0	0.0	0.0	0.0	3.8
15	15.2	24.0	18.8	87.0	0.2	0.9	1.1	3.2
16	15.4	22.8	18.4	86.3	0.6	0.0	0.6	1.0
17	13.6	24.6	19.2	83.0	0.0	0.0	0.0	5.4
18	13.8	25.6	20.3	80.0	1.6	0.0	1.6	2.6
19	16.5	23.3	19.1	85.3	9.8	0.0	9.8	4.2
20	14.5	23.9	19.0	85.0	0.0	0.0	0.0	2.9
21	15.7	23.2	18.5	86.3	0.0	0.0	0.0	2.3
22	14.0	24.0	19.1	90.0	0.0	0.0	0.0	8.5
23	16.0	24.8	20.1	82.3	0.0	0.0	0.0	3.6
24	14.5	24.2	19.1	86.7	0.0	0.0	0.0	4.8
25	13.8	25.0	19.4	85.3	0.0	0.0	0.0	5.1
26	14.5	23.2	19.0	85.3	0.0	1.8	1.8	5.6
27	16.2	23.6	19.4	85.7	0.0	0.0	0.0	4.0
28	13.4	25.0	19.6	85.0	0.0	0.0	0.0	6.6
29	13.5	25.9	20.5	83.3	0.0	0.0	0.0	9.0
30	13.6	25.6	19.8	86.7	0.0	0.0	0.0	0.4
31								
Total:					20.3	57.1	77.4	122.4
Promedio:	15.1	23.8	19.2	85.4				

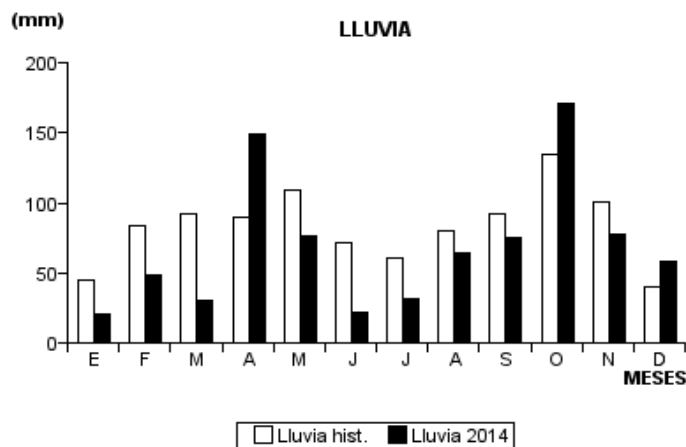
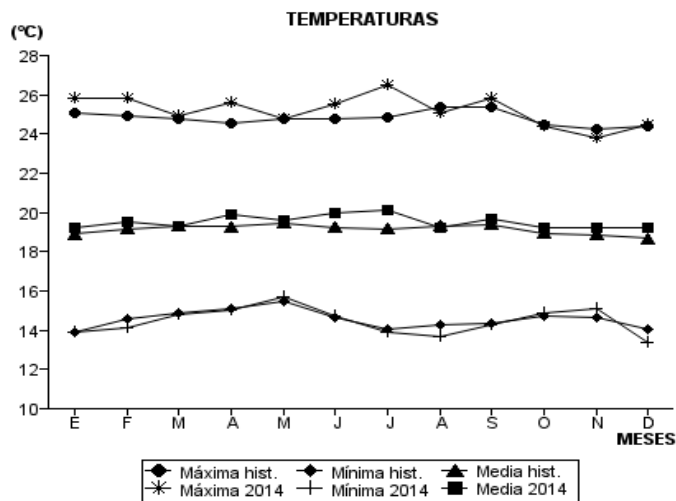
Diciembre	Temperatura (°C)			Hum. Rel.(%)	Precipitación (mm)			Brillo Sol.(h)
	Min.	Máx.	Med.		Día	Noche	Total	
1	13.5	25.2	19.7	82.0	0.0	0.0	0.0	6.4
2	13.0	26.7	20.8	76.3	0.0	0.0	0.0	8.7
3	12.7	26.2	20.0	78.0	0.0	0.0	0.0	8.3
4	14.0	25.4	20.0	83.0	0.0	0.0	0.0	6.7
5	12.7	22.2	18.1	87.0	0.0	0.0	0.0	0.1
6	12.0	23.5	18.3	85.3	0.0	0.0	0.0	7.1
7	13.7	23.3	18.2	86.0	0.0	0.0	0.0	3.0
8	15.5	25.3	18.7	81.7	0.0	0.0	0.0	6.0
9	15.4	23.6	19.2	84.3	27.1	26.6	53.7	1.8
10	15.0	23.7	18.7	84.7	0.0	0.0	0.0	5.0
11	13.8	22.2	18.1	90.0	0.0	0.0	0.0	1.1
12	14.0	24.5	20.2	82.0	0.0	3.7	3.7	7.8
13	14.2	24.0	19.1	86.7	0.5	0.0	0.5	5.1
14	15.7	22.3	18.2	88.0	0.0	0.0	0.0	4.4
15	15.2	24.0	19.6	85.0	0.0	0.0	0.0	2.5
16	14.5	22.8	18.6	89.0	0.0	0.0	0.0	1.3
17	14.2	24.6	19.5	83.7	0.0	0.0	0.0	7.4
18	13.7	25.0	19.2	81.0	0.0	0.0	0.0	8.8
19	14.0	24.7	18.7	80.0	0.0	0.0	0.0	4.5
20	14.7	24.8	20.0	81.0	0.0	0.0	0.0	7.9
21	14.0	23.5	19.1	87.0	0.0	0.0	0.0	1.4
22	12.0	25.0	19.4	83.7	0.0	0.0	0.0	8.6
23	11.7	24.2	19.3	80.0	0.0	0.0	0.0	8.5
24	11.8	25.0	19.0	80.3	0.0	0.0	0.0	9.1
25	11.6	25.6	19.8	79.7	0.0	0.0	0.0	7.5
26	11.6	27.0	19.8	70.7	0.0	0.0	0.0	8.9
27	11.2	25.2	19.0	77.3	0.0	0.0	0.0	8.9
28	11.7	25.4	18.8	81.7	0.0	0.0	0.0	7.5
29	11.7	26.0	19.4	75.7	0.0	0.0	0.0	8.0
30	12.9	24.6	18.8	85.0	0.0	0.0	0.0	6.6
31	12.5	25.5	18.8	85.7	0.0	0.0	0.0	9.1
Total:					27.6	30.3	57.9	188.0
Promedio:	13.4	24.5	19.2	82.6				

Estación: El Roble
Año : 2014

Dpto: Santander
Mpio: Los Santos

Latitud : 6° 52' N
Longitud: 73° 3' W
Altitud: 1646 m

MES	TEMPERATURA (°C)					PRECIPITACIÓN			
	Mín. Med.	Máx. Med.	Media	Max. Abs.	Mín. Abs.	Hum. Rel.(%)	Total mm.	Dias Lluvia	Brillo Sol.(h)
Enero	13.9	25.8	19.2	28.1	11.4	82.9	20.9	4	185.5
Febrero	14.1	25.8	19.5	28.0	12.0	80.5	48.0	10	167.3
Marzo	14.8	24.9	19.3	27.8	13.0	84.2	30.2	8	152.2
Abril	15.0	25.6	19.9	27.9	12.3	82.6	148.5	14	143.9
Mayo	15.7	24.8	19.6	27.3	13.2	85.8	76.7	11	143.2
Junio	14.7	25.5	20.0	28.4	11.5	82.8	21.8	10	134.6
Julio	13.9	26.5	20.1	28.5	12.0	78.7	31.4	9	171.7
Agosto	13.7	25.1	19.2	28.2	11.8	80.8	63.9	20	169.3
Septiembre	14.3	25.8	19.7	27.9	11.6	80.9	74.9	16	152.4
Octubre	14.9	24.4	19.2	26.5	13.0	84.8	171.4	24	139.3
Noviembre	15.1	23.8	19.2	25.9	11.9	85.4	77.4	12	122.4
Diciembre	13.4	24.5	19.2	27.0	11.2	82.6	57.9	3	188.0
Promedio:	14.5	25.2	19.5			82.7			
Absoluta:				28.5	11.2				
Total:							823.0	141	1869.8



Estación: Alberto Santos
Año : 2014

Dpto: Santander
Mpio: Socorro

Latitud : 6° 30' N
Longitud: 73° 13' W
Altitud: 1499 m

Enero	Temperatura (°C)			Hum. Rel.(%)	Precipitación (mm)			Brillo Sol.(h)
	Min.	Máx.	Med.		Día	Noche	Total	
1	15.4	28.2	21.0	78.7	0.0	0.0	0.0	7.1
2	16.8	27.6	21.2	74.0	0.0	0.0	0.0	8.2
3	16.0	28.0	21.1	75.7	0.0	0.0	0.0	6.9
4	15.6	27.6	21.0	77.7	0.0	0.0	0.0	8.0
5	17.0	28.5	22.4	73.0	0.0	0.0	0.0	7.4
6	18.0	23.4	19.8	91.7	0.1	1.8	1.9	0.8
7	16.5	25.6	20.4	83.0	0.0	0.0	0.0	5.2
8	16.4	26.0	20.4	79.7	0.0	0.0	0.0	6.8
9	15.0	27.0	20.1	78.3	0.0	0.0	0.0	8.4
10	15.4	27.4	20.4	72.3	0.0	0.0	0.0	7.4
11	15.0	27.0	19.7	81.7	0.0	0.0	0.0	5.8
12	14.2	26.6	19.6	79.7	0.0	0.0	0.0	7.9
13	15.0	28.2	21.2	73.7	0.0	0.0	0.0	5.6
14	16.8	28.2	22.3	72.0	0.0	0.0	0.0	8.2
15	16.6	28.4	22.0	72.7	0.0	0.0	0.0	6.2
16	16.2	28.8	21.3	73.0	0.0	0.0	0.0	7.8
17	16.6	29.2	21.6	74.7	0.0	0.0	0.0	6.4
18	16.0	28.0	21.4	77.7	0.5	0.2	0.7	5.1
19	16.8	28.2	21.0	79.3	0.0	0.7	0.7	4.1
20	16.4	29.2	21.9	72.7	0.0	0.0	0.0	7.1
21	17.2	29.0	22.2	75.3	0.0	0.0	0.0	5.9
22	18.0	25.0	20.4	85.0	0.0	0.0	0.0	0.7
23	16.4	28.8	21.5	74.0	0.0	0.0	0.0	6.4
24	16.2	28.2	21.5	72.3	0.0	0.0	0.0	7.4
25	15.4	27.7	20.8	77.7	0.0	0.0	0.0	6.4
26	15.2	28.0	21.1	75.3	0.0	0.0	0.0	6.4
27	15.0	27.5	21.4	74.3	0.0	0.0	0.0	7.1
28	14.4	28.0	21.6	72.7	0.0	0.2	0.2	8.1
29	15.2	29.0	22.0	71.3	0.0	0.6	0.6	8.6
30	16.2	28.4	21.0	73.3	1.0	0.0	1.0	4.4
31	14.0	29.2	20.9	75.0	0.0	0.0	0.0	7.4
Total:					1.6	3.5	5.1	199.2
Promedio:	16.0	27.7	21.1	76.4				

Febrero	Temperatura (°C)			Hum. Rel.(%)	Precipitación (mm)			Brillo Sol.(h)
	Min.	Máx.	Med.		Día	Noche	Total	
1	15.0	29.2	22.1	70.0	0.0	0.0	0.0	7.2
2	16.5	29.0	21.8	74.3	0.0	0.3	0.3	6.5
3	15.6	28.6	21.7	74.3	0.0	0.6	0.6	8.2
4	15.4	27.6	21.6	73.3	0.0	0.0	0.0	5.9
5	15.0	28.2	21.3	72.3	0.0	0.0	0.0	8.4
6	15.2	28.6	21.2	67.0	0.0	0.0	0.0	8.3
7	15.0	28.0	21.0	69.7	0.0	1.7	1.7	8.4
8	16.4	29.8	20.5	79.7	10.6	0.1	10.7	7.9
9	15.8	28.2	21.0	82.3	0.0	1.3	1.3	7.6
10	15.4	29.2	21.2	81.0	0.0	0.0	0.0	5.3
11	16.0	28.2	21.8	73.3	0.0	0.0	0.0	6.6
12	16.2	29.6	22.2	71.3	0.0	0.0	0.0	9.1
13	15.8	29.2	22.0	68.0	0.0	0.0	0.0	8.6
14	16.0	29.4	21.8	73.0	0.0	0.0	0.0	9.0
15	15.4	30.2	22.1	70.7	0.0	0.0	0.0	9.5
16	15.2	29.8	21.8	67.7	0.0	0.0	0.0	8.6
17	16.0	29.0	22.2	69.7	0.0	0.0	0.0	8.6
18	15.6	29.6	22.1	70.3	0.0	0.0	0.0	8.7
19	16.0	29.0	20.9	78.7	0.0	3.7	3.7	6.6
20	17.2	27.4	21.7	77.7	0.0	0.0	0.0	3.8
21	17.8	29.8	22.8	72.7	0.0	5.6	5.6	6.7
22	17.8	27.0	20.3	88.0	0.1	0.0	0.1	2.3
23	16.2	30.0	21.1	78.0	8.0	0.6	8.6	6.8
24	16.0	29.8	21.5	77.3	0.0	8.7	8.7	6.9
25	17.2	26.0	20.8	85.7	0.0	0.2	0.2	2.4
26	18.0	29.0	22.3	73.3	0.0	1.3	1.3	7.7
27	17.2	28.0	20.3	80.7	20.6	0.1	20.7	4.6
28	17.0	23.6	19.9	90.7	0.0	1.0	1.0	0.4
29								
30								
31								
Total:					39.3	25.2	64.5	190.6
Promedio:	16.1	28.6	21.5	75.4				

Estación: Alberto Santos
Año : 2014

Dpto: Santander
Mpio: Socorro

Latitud : 6° 30' N
Longitud: 73° 13' W
Altitud: 1499 m

Marzo	Temperatura (°C)			Hum. Rel.(%)	Precipitación (mm)			Brillo Sol.(h)
	Min.	Máx.	Med.		Día	Noche	Total	
1	16.5	26.2	19.9	82.7	12.8	0.6	13.4	6.0
2	16.2	27.2	20.7	76.0	0.0	0.5	0.5	4.2
3	16.8	26.4	20.7	75.3	0.7	0.0	0.7	7.0
4	15.0	28.0	21.3	72.0	0.0	0.0	0.0	8.6
5	15.2	29.0	22.2	71.3	0.0	0.0	0.0	8.8
6	15.8	27.6	21.1	77.3	0.0	0.0	0.0	3.4
7	17.0	28.6	22.0	80.0	0.0	46.6	46.6	5.9
8	16.2	26.0	20.0	79.3	0.0	1.6	1.6	3.6
9	16.0	27.2	20.8	76.0	0.0	5.3	5.3	7.2
10	17.0	26.6	20.6	80.0	3.8	0.0	3.8	6.2
11	16.2	27.0	21.0	73.0	0.0	0.0	0.0	6.6
12	16.4	27.8	21.8	70.7	0.0	0.0	0.0	7.7
13	16.8	26.8	21.1	80.7	0.0	0.0	0.0	5.0
14	15.4	26.4	20.3	82.7	0.0	0.4	0.4	5.9
15	17.2	28.2	21.2	80.0	0.0	0.0	0.0	4.1
16	17.0	29.0	22.1	73.0	0.0	0.0	0.0	8.5
17	15.4	30.0	22.4	68.3	0.0	0.0	0.0	8.6
18	17.0	27.6	21.5	75.3	0.0	0.0	0.0	7.4
19	16.0	30.0	21.2	77.7	1.3	-0.0	1.3	6.6
20	15.2	30.8	23.0	71.0	0.0	0.0	0.0	8.6
21	17.8	30.2	23.8	68.3	0.0	0.0	0.0	8.2
22	16.6	30.4	23.2	68.0	0.0	0.0	0.0	8.4
23	16.8	30.2	23.2	70.0	0.0	0.0	0.0	9.2
24	17.0	28.2	21.8	76.7	0.0	0.0	0.0	4.2
25	16.0	29.0	21.8	75.7	0.0	0.9	0.9	7.9
26	16.6	29.2	21.4	74.7	0.0	0.0	0.0	8.1
27	15.4	30.0	22.4	69.3	0.0	0.0	0.0	8.4
28	16.2	31.0	22.9	66.3	0.0	0.0	0.0	10.0
29	16.0	31.4	23.0	58.3	0.0	0.0	0.0	9.7
30	16.6	29.8	22.2	65.7	0.0	0.0	0.0	9.0
31	14.7	28.6	21.4	68.3	0.0	0.0	0.0	7.5
Total:					18.6	55.9	74.5	220.5
Promedio:	16.3	28.5	21.7	73.7				

Abril	Temperatura (°C)			Hum. Rel.(%)	Precipitación (mm)			Brillo Sol.(h)
	Min.	Máx.	Med.		Día	Noche	Total	
1	15.8	31.2	23.1	61.0	0.0	0.4	0.4	9.4
2	16.2	29.8	23.2	63.0	0.0	0.8	0.8	4.4
3	17.8	28.1	22.4	72.0	0.0	0.0	0.0	4.4
4	17.0	31.2	20.8	77.3	2.1	0.0	2.1	7.5
5	15.6	29.9	23.6	68.0	0.0	4.2	4.2	9.7
6	16.2	31.0	23.5	72.3	0.0	1.5	1.5	8.1
7	16.2	24.2	20.6	86.3	0.0	0.0	0.0	0.4
8	16.5	25.7	21.2	85.3	0.0	0.0	0.0	0.2
9	17.6	29.7	23.2	67.3	0.0	0.0	0.0	7.0
10	16.0	30.8	23.1	68.0	0.0	0.0	0.0	8.8
11	15.4	31.0	23.4	64.7	0.0	0.0	0.0	9.9
12	16.6	31.6	23.2	63.3	2.4	3.5	5.9	9.4
13	16.6	30.4	23.5	64.3	0.0	0.0	0.0	9.0
14	16.6	30.2	22.7	69.0	0.0	0.0	0.0	8.8
15	16.9	26.5	20.0	80.7	1.0	3.4	4.4	2.1
16	16.0	27.5	21.2	78.7	0.0	0.0	0.0	6.7
17	17.0	27.3	19.8	86.7	0.8	0.0	0.8	1.5
18	15.4	29.2	20.4	78.7	17.4	21.6	39.0	9.4
19	14.8	26.0	20.4	80.3	4.1	0.3	4.4	5.4
20	16.8	26.1	21.5	79.7	0.0	0.0	0.0	3.7
21	17.4	28.0	22.0	76.0	0.1	11.1	11.2	5.9
22	17.0	26.2	20.8	84.0	0.0	1.0	1.0	2.2
23	16.7	26.4	21.1	83.3	0.9	16.3	17.2	2.5
24	16.8	27.1	20.1	86.7	0.7	0.0	0.7	3.1
25	16.6	27.6	21.7	76.0	2.0	11.4	13.4	6.5
26	17.0	25.4	20.3	86.3	0.0	0.8	0.8	4.6
27	16.8	27.7	22.0	77.7	0.0	5.8	5.8	8.9
28	16.2	28.3	21.6	76.7	0.0	0.0	0.0	7.5
29	17.0	27.4	21.5	83.7	1.3	17.5	18.8	5.7
30	16.0	27.0	21.0	85.0	2.6	11.5	14.1	7.4
31								
Total:					35.4	111.1	146.5	180.1
Promedio:	16.5	28.3	21.8	76.1				

Estación: Alberto Santos
Año : 2014

Dpto: Santander
Mpio: Socorro

Latitud : 6° 30' N
Longitud: 73° 13' W
Altitud: 1499 m

Mayo	Temperatura (°C)			Hum. Rel.(%)	Precipitación (mm)			Brillo Sol.(h)
	Min.	Máx.	Med.		Día	Noche	Total	
1	16.2	25.7	20.0	85.3	9.2	9.9	19.1	5.3
2	17.4	25.5	20.1	88.0	3.9	1.4	5.3	5.6
3	16.0	27.6	21.6	78.7	3.6	5.8	9.4	4.0
4	17.2	27.4	21.8	79.7	0.0	0.4	0.4	8.5
5	17.4	28.5	21.8	75.3	0.0	0.0	0.0	8.5
6	17.0	28.0	21.4	79.7	8.7	26.0	34.7	9.0
7	17.2	24.9	19.8	88.0	2.6	0.1	2.7	2.0
8	17.1	24.6	21.0	86.7	0.1	7.1	7.2	2.8
9	16.6	21.9	18.6	93.0	9.1	0.0	9.1	0.2
10	17.0	21.4	19.1	90.0	8.0	13.9	21.9	0.4
11	16.8	24.0	19.4	86.7	0.4	0.0	0.4	5.2
12	16.0	26.7	21.4	78.7	0.0	0.3	0.3	8.5
13	17.4	27.8	21.9	80.0	0.0	0.0	0.0	10.7
14	18.3	27.3	21.4	81.7	4.0	1.7	5.7	7.2
15	18.0	24.4	20.9	86.0	0.0	0.0	0.0	1.6
16	17.0	25.5	20.4	85.0	22.5	0.7	23.2	3.0
17	16.0	26.2	20.1	84.3	5.0	4.0	9.0	7.5
18	17.4	27.0	20.7	83.7	0.0	7.7	7.7	5.1
19	16.4	26.9	21.6	83.7	0.0	4.4	4.4	6.5
20	16.0	26.8	21.5	80.3	0.0	0.0	0.0	9.0
21	16.2	26.0	20.2	82.3	25.2	26.7	51.9	8.2
22	16.0	27.5	21.5	84.7	0.0	0.0	0.0	6.5
23	17.8	27.0	21.4	84.3	0.3	0.4	0.7	6.6
24	16.4	27.9	21.8	74.0	0.0	0.0	0.0	10.2
25	14.6	28.1	21.4	73.7	0.0	0.0	0.0	10.3
26	15.2	28.6	22.7	76.3	0.0	0.0	0.0	9.3
27	17.0	24.9	20.4	86.3	0.0	0.0	0.0	1.3
28	17.2	28.8	21.2	82.3	0.0	0.0	0.0	6.7
29	16.4	26.7	21.4	79.0	0.3	0.0	0.3	3.3
30	17.4	26.6	21.0	84.3	4.4	2.2	6.6	5.5
31	16.8	27.9	21.6	80.0	0.0	0.0	0.0	8.4
Total:					107.3	112.7	220.0	186.9
Promedio:	16.8	26.4	20.9	82.6				

Junio	Temperatura (°C)			Hum. Rel.(%)	Precipitación (mm)			Brillo Sol.(h)
	Min.	Máx.	Med.		Día	Noche	Total	
1	16.4	28.0	22.2	79.0	0.0	0.3	0.3	7.2
2	16.6	26.0	20.6	89.7	0.8	0.0	0.8	3.8
3	17.4	28.6	22.2	77.0	0.0	1.0	1.0	7.3
4	16.4	29.1	23.0	73.0	0.0	0.0	0.0	9.7
5	17.0	26.6	21.3	82.7	0.0	0.0	0.0	6.3
6	17.4	27.5	21.4	80.7	1.1	1.6	2.7	2.2
7	17.2	25.0	20.9	84.3	0.4	1.3	1.7	1.1
8	17.1	25.8	20.8	85.3	1.0	0.0	1.0	2.5
9	17.0	28.0	22.6	75.0	0.0	0.8	0.8	6.4
10	16.2	26.5	20.8	81.3	0.0	0.0	0.0	5.5
11	16.6	27.0	21.2	81.3	0.0	0.0	0.0	5.3
12	16.6	29.6	22.8	68.0	0.0	0.3	0.3	7.3
13	16.0	29.4	21.8	79.3	1.0	0.0	1.0	6.7
14	17.0	27.5	21.0	83.3	8.6	0.0	8.6	5.0
15	15.8	28.8	20.8	77.3	0.9	0.0	0.9	8.4
16	16.0	29.5	21.8	74.7	0.0	1.2	1.2	9.5
17	15.6	30.0	21.8	78.7	8.3	0.0	8.3	7.2
18	16.8	27.7	22.0	80.3	0.0	5.3	5.3	6.5
19	18.5	26.2	21.0	85.0	4.0	0.0	4.0	3.3
20	15.8	24.9	19.4	92.0	7.8	0.0	7.8	3.5
21	16.0	26.5	20.3	86.3	2.6	5.0	7.6	5.9
22	15.8	27.0	21.3	81.7	1.2	0.9	2.1	7.1
23	16.4	26.8	21.2	83.0	0.8	2.5	3.3	5.5
24	16.8	26.2	20.9	84.0	0.4	0.1	0.5	4.9
25	16.5	23.0	19.6	92.0	0.4	0.0	0.4	0.4
26	16.2	26.5	20.8	80.3	1.1	0.0	1.1	4.6
27	14.6	27.6	21.5	73.7	0.0	0.0	0.0	8.6
28	16.0	24.8	19.6	84.7	1.6	0.0	1.6	2.0
29	16.7	31.4	23.2	73.0	0.0	0.0	0.0	7.9
30	17.8	27.0	21.8	76.7	0.4	0.4	0.8	4.0
31								
Total:					42.4	20.7	63.1	165.6
Promedio:	16.5	27.3	21.3	80.8				

Estación: Alberto Santos
Año : 2014

Dpto: Santander
Mpio: Socorro

Latitud : 6° 30' N
Longitud: 73° 13' W
Altitud: 1499 m

Julio	Temperatura (°C)			Hum. Rel.(%)	Precipitación (mm)			Brillo Sol.(h)
	Min.	Máx.	Med.		Día	Noche	Total	
1	18.2	26.5	21.2	81.7	3.7	3.8	7.5	3.9
2	15.4	28.7	22.0	75.0	0.0	1.7	1.7	10.4
3	16.5	29.4	22.2	71.7	0.0	0.0	0.0	9.6
4	16.8	28.4	20.5	80.0	10.6	0.1	10.7	5.9
5	16.4	28.6	22.7	76.7	0.0	0.0	0.0	8.7
6	16.6	28.5	21.0	85.0	6.9	0.1	7.0	6.8
7	16.8	25.5	21.2	85.7	0.2	0.0	0.2	3.3
8	16.8	27.7	21.2	80.3	0.6	1.6	2.2	6.6
9	16.6	25.5	20.8	81.3	0.0	0.0	0.0	4.2
10	16.4	26.0	20.2	85.0	1.6	0.0	1.6	5.3
11	15.8	28.5	21.4	81.7	7.8	9.1	16.9	5.0
12	15.4	27.3	19.8	83.3	3.0	0.0	3.0	6.0
13	14.2	27.2	20.4	82.3	0.0	0.0	0.0	7.2
14	16.0	28.3	21.9	79.0	0.0	0.0	0.0	7.3
15	16.0	28.5	21.9	81.0	0.2	0.3	0.5	5.9
16	17.5	26.4	20.6	83.3	0.0	0.0	0.0	3.9
17	16.0	29.3	23.1	71.7	0.0	0.0	0.0	8.4
18	16.2	29.4	22.7	70.7	0.0	0.0	0.0	8.6
19	15.6	30.3	23.4	66.0	0.0	0.0	0.0	9.3
20	16.3	28.9	20.8	81.3	9.7	0.9	10.6	5.6
21	16.0	29.0	22.0	78.7	0.0	19.9	19.9	7.7
22	15.0	30.0	22.8	71.7	0.0	0.0	0.0	8.8
23	16.2	29.5	22.8	71.0	0.0	1.4	1.4	7.9
24	16.0	30.5	22.0	79.3	2.0	0.0	2.0	7.7
25	15.2	30.8	23.7	62.3	0.0	0.1	0.1	10.6
26	14.8	29.2	20.8	73.7	0.4	0.0	0.4	6.2
27	15.2	29.0	22.2	69.7	0.0	0.4	0.4	7.9
28	14.8	30.8	23.0	70.0	0.0	0.6	0.6	8.9
29	15.0	28.5	22.4	67.3	0.0	0.0	0.0	4.2
30	16.0	30.8	22.7	73.0	0.2	4.4	4.6	9.8
31	15.0	29.8	21.0	78.7	1.8	0.0	1.8	7.8
Total:					48.7	44.4	93.1	219.4
Promedio:	16.0	28.6	21.8	76.7				

Agosto	Temperatura (°C)			Hum. Rel.(%)	Precipitación (mm)			Brillo Sol.(h)
	Min.	Máx.	Med.		Día	Noche	Total	
1	14.6	30.0	22.2	75.3	3.3	4.9	8.2	9.5
2	16.4	27.0	20.7	82.0	3.1	0.2	3.3	3.3
3	15.2	28.0	20.3	80.3	0.8	1.6	2.4	7.5
4	14.6	27.5	20.5	77.3	0.0	0.0	0.0	6.5
5	15.1	28.5	21.6	74.0	0.0	0.3	0.3	5.6
6	15.3	28.2	20.0	77.3	7.3	0.2	7.5	5.8
7	15.0	25.7	20.1	76.0	0.0	0.1	0.1	5.4
8	14.2	27.4	21.0	72.3	0.0	0.0	0.0	9.9
9	14.6	28.5	20.7	77.7	0.0	1.0	1.0	7.3
10	15.0	25.5	18.2	89.0	13.1	0.0	13.1	4.7
11	13.7	27.5	21.2	74.7	0.0	0.0	0.0	8.6
12	14.8	23.0	17.7	93.0	0.6	0.0	0.6	2.3
13	13.6	27.5	20.3	79.3	3.4	3.5	6.9	9.4
14	14.6	25.6	19.7	83.3	0.0	0.0	0.0	4.4
15	13.4	28.9	22.1	71.3	0.0	0.0	0.0	7.8
16	14.6	30.0	20.3	76.3	0.0	8.1	8.1	9.1
17	15.0	28.0	19.8	79.0	2.2	0.0	2.2	7.1
18	14.0	27.2	21.1	80.7	0.0	26.2	26.2	8.2
19	16.0	24.8	19.1	85.7	4.1	0.1	4.2	2.1
20	16.2	26.5	21.0	77.3	0.0	5.0	5.0	6.4
21	16.4	27.2	21.3	80.3	0.0	14.0	14.0	7.6
22	16.4	27.5	21.0	80.3	0.1	38.7	38.8	6.7
23	14.8	25.5	20.0	84.0	0.0	0.0	0.0	4.6
24	16.2	27.0	20.9	78.7	0.0	1.3	1.3	7.6
25	15.8	26.0	19.4	83.0	10.9	24.4	35.3	5.5
26	14.0	23.0	19.0	87.0	5.5	0.7	6.2	6.0
27	15.2	23.2	19.3	87.0	0.0	0.0	0.0	2.9
28	16.0	23.6	18.8	85.7	2.1	0.0	2.1	0.4
29	15.4	27.5	20.3	75.7	0.0	0.0	0.0	8.5
30	13.8	28.5	21.1	69.3	0.0	0.0	0.0	10.5
31	14.3	29.0	21.5	66.7	0.0	0.0	0.0	9.8
Total:					56.5	130.3	186.8	201.0
Promedio:	15.0	26.9	20.3	79.3				

Estación: Alberto Santos
Año : 2014

Dpto: Santander
Mpio: Socorro

Latitud : 6° 30' N
Longitud: 73° 13' W
Altitud: 1499 m

Septiembre	Temperatura (°C)			Hum. Rel.(%)	Precipitación (mm)			Brillo Sol.(h)
	Min.	Máx.	Med.		Día	Noche	Total	
1	15.0	29.0	22.6	68.3	0.0	0.0	0.0	10.0
2	16.4	26.6	21.2	80.7	0.0	1.3	1.3	2.2
3	16.8	26.2	20.3	81.7	2.0	0.0	2.0	3.8
4	15.6	27.5	21.2	78.0	0.0	0.0	0.0	8.5
5	15.9	28.6	22.2	73.3	0.0	0.0	0.0	9.9
6	17.0	27.0	21.5	79.7	0.0	1.7	1.7	1.8
7	16.0	27.5	20.6	81.0	0.0	0.0	0.0	5.3
8	13.8	29.5	22.1	66.3	0.0	0.0	0.0	9.1
9	14.9	29.5	22.0	70.7	0.0	1.2	1.2	8.3
10	16.5	26.5	20.5	83.7	0.8	0.0	0.8	2.1
11	16.2	24.5	20.2	86.7	10.8	7.2	18.0	2.2
12	16.8	25.5	19.1	86.0	0.4	1.2	1.6	2.8
13	17.2	28.5	21.0	82.0	1.1	1.6	2.7	4.7
14	16.6	27.8	20.5	80.7	1.4	0.6	2.0	8.9
15	17.3	25.0	19.8	85.3	2.9	1.7	4.6	1.6
16	15.2	28.0	21.2	78.3	0.0	9.5	9.5	7.9
17	15.6	25.5	20.2	88.3	0.0	0.2	0.2	4.2
18	16.0	25.0	19.4	87.7	2.4	0.0	2.4	3.1
19	15.4	27.0	20.6	81.3	14.9	17.8	32.7	6.0
20	16.4	25.5	19.8	90.3	0.0	1.6	1.6	2.3
21	16.0	25.3	19.6	82.0	0.6	0.0	0.6	1.8
22	16.0	27.2	20.1	81.3	1.9	1.8	3.7	8.3
23	15.0	26.0	20.8	83.3	0.0	4.9	4.9	6.1
24	14.5	27.5	19.9	81.3	0.0	0.0	0.0	7.4
25	16.0	26.8	20.1	82.7	24.1	12.4	36.5	7.8
26	15.0	25.3	20.6	77.0	0.1	21.9	22.0	8.5
27	14.6	26.5	20.4	80.0	0.0	10.0	10.0	9.7
28	14.0	27.4	19.6	83.0	12.7	1.3	14.0	9.6
29	13.4	28.5	20.6	76.7	0.0	0.0	0.0	9.6
30	15.8	29.0	22.3	71.7	0.0	0.0	0.0	10.1
31								
Total:					76.1	97.9	174.0	183.6
Promedio:	15.7	27.0	20.7	80.3				

Octubre	Temperatura (°C)			Hum. Rel.(%)	Precipitación (mm)			Brillo Sol.(h)
	Min.	Máx.	Med.		Día	Noche	Total	
1	14.8	26.5	19.7	76.7	5.1	0.0	5.1	5.6
2	15.0	26.4	21.1	77.3	0.1	9.6	9.7	7.3
3	15.0	27.2	20.6	79.0	0.0	2.7	2.7	5.6
4	16.5	27.5	21.2	76.3	0.0	4.9	4.9	8.5
5	16.6	27.8	21.2	79.7	0.0	18.6	18.6	8.2
6	16.4	25.2	20.7	87.3	0.0	8.0	8.0	1.8
7	15.5	26.5	20.5	82.0	2.1	0.5	2.6	4.8
8	17.0	26.0	20.2	87.3	0.0	6.6	6.6	3.2
9	15.2	20.1	17.8	95.7	2.9	0.6	3.5	0.0
10	15.6	23.5	19.0	88.0	0.0	1.7	1.7	0.9
11	16.7	24.5	20.0	87.0	0.2	11.4	11.6	1.5
12	17.0	26.5	20.2	86.0	1.2	6.6	7.8	7.3
13	15.4	26.0	18.8	89.3	6.2	0.7	6.9	4.4
14	14.9	25.5	19.7	86.3	0.0	1.9	1.9	4.9
15	15.0	26.6	20.4	86.7	2.7	0.3	3.0	6.8
16	15.8	27.0	20.9	82.7	4.9	1.5	6.4	7.9
17	17.0	26.3	20.7	82.7	0.0	4.9	4.9	4.9
18	16.0	24.0	20.3	84.7	0.0	2.1	2.1	1.0
19	16.2	22.4	18.4	91.7	0.0	20.5	20.5	1.8
20	15.5	24.5	19.0	88.3	0.1	3.5	3.6	6.1
21	15.0	26.5	20.2	84.3	0.0	0.6	0.6	7.7
22	15.0	24.7	19.4	86.0	0.3	0.0	0.3	3.6
23	15.5	27.0	20.9	79.0	0.0	0.2	0.2	6.3
24	16.6	24.4	19.6	88.7	0.4	0.0	0.4	1.7
25	16.0	24.5	19.7	86.0	0.0	0.5	0.5	4.0
26	15.0	25.0	19.3	84.3	2.2	6.7	8.9	6.0
27	15.1	25.0	18.8	85.0	0.0	0.0	0.0	5.1
28	16.2	25.6	20.5	82.7	0.0	3.2	3.2	6.5
29	16.1	26.5	21.1	82.7	0.0	3.6	3.6	7.3
30	15.7	25.5	20.3	87.0	0.6	2.5	3.1	3.7
31	16.6	24.5	21.0	82.0	0.0	1.0	1.0	3.8
Total:					29.0	124.9	153.9	148.2
Promedio:	15.8	25.5	20.0	84.6				

Estación: Alberto Santos
Año : 2014

Dpto: Santander
Mpio: Socorro

Latitud : 6° 30' N
Longitud: 73° 13' W
Altitud: 1499 m

Noviembre	Temperatura (°C)			Hum. Rel.(%)	Precipitación (mm)			Brillo Sol.(h)
	Min.	Máx.	Med.		Día	Noche	Total	
1	15.4	25.4	20.2	85.7	0.0	0.0	0.0	4.9
2	15.8	27.0	20.0	82.3	0.0	0.0	0.0	7.8
3	16.0	26.7	21.5	82.0	0.0	0.7	0.7	6.2
4	15.3	26.0	19.5	84.3	1.7	5.2	6.9	8.4
5	16.5	24.0	20.0	91.3	0.0	9.6	9.6	0.0
6	15.2	24.1	19.3	88.3	2.9	47.8	50.7	1.6
7	15.1	24.3	19.1	85.7	0.0	0.0	0.0	5.7
8	16.2	24.8	19.8	86.0	0.0	28.4	28.4	2.2
9	15.4	24.0	19.5	85.0	0.0	0.0	0.0	3.9
10	16.0	24.2	20.2	85.7	0.0	3.0	3.0	6.8
11	15.9	24.0	19.7	86.0	0.4	14.9	15.3	7.0
12	16.2	22.3	18.2	94.0	6.6	9.1	15.7	1.0
13	15.8	24.0	18.9	88.7	2.4	23.9	26.3	4.8
14	15.9	23.4	18.5	87.7	0.0	0.0	0.0	6.1
15	15.1	24.0	19.0	85.7	1.5	0.0	1.5	5.7
16	15.7	23.5	18.3	92.3	0.8	0.0	0.8	1.5
17	15.9	25.2	20.5	84.7	0.0	0.0	0.0	5.6
18	16.3	25.7	20.4	84.7	0.0	3.0	3.0	5.5
19	16.0	23.3	18.6	91.7	0.0	0.0	0.0	2.4
20	16.4	24.5	19.6	86.7	0.0	0.0	0.0	5.4
21	15.5	25.0	19.9	88.3	0.0	0.0	0.0	4.1
22	16.0	25.2	19.7	82.7	0.0	0.0	0.0	6.2
23	16.0	25.9	20.3	83.3	0.0	0.0	0.0	7.2
24	16.4	26.0	20.9	83.7	0.0	0.0	0.0	4.3
25	16.0	26.5	20.4	85.0	0.0	0.0	0.0	5.0
26	16.1	25.4	20.4	87.0	0.0	0.0	0.0	4.8
27	15.3	25.5	19.6	86.3	0.0	0.0	0.0	4.5
28	15.4	25.5	20.3	84.3	0.0	0.0	0.0	5.5
29	15.2	26.7	20.2	83.7	0.0	0.0	0.0	7.4
30	15.5	26.7	20.2	84.3	0.0	0.0	0.0	6.6
31								
Total:					16.3	145.6	161.9	148.1
Promedio:	15.8	25.0	19.8	86.2				

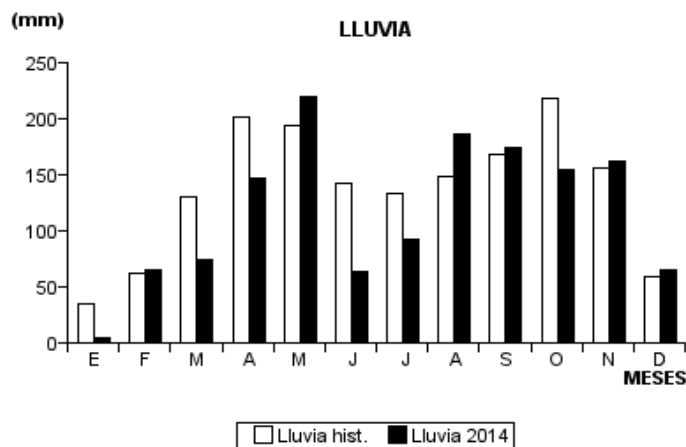
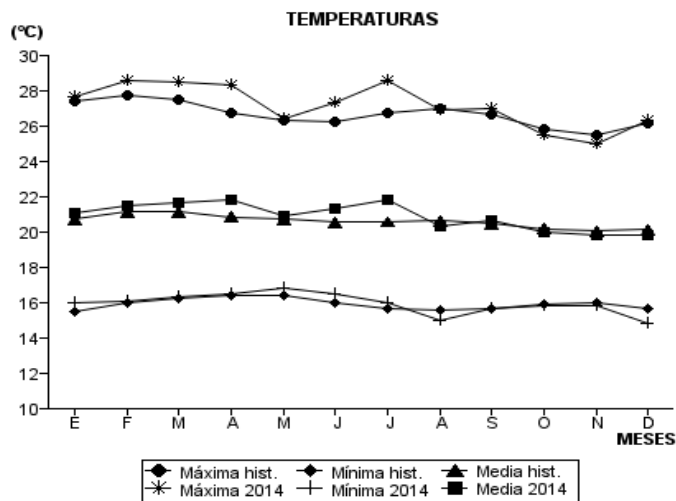
Diciembre	Temperatura (°C)			Hum. Rel.(%)	Precipitación (mm)			Brillo Sol.(h)
	Min.	Máx.	Med.		Día	Noche	Total	
1	16.0	26.6	20.6	81.7	0.0	0.0	0.0	5.4
2	15.2	27.0	21.6	77.7	0.0	0.0	0.0	7.1
3	14.5	26.3	20.3	79.3	0.0	0.0	0.0	4.9
4	14.2	26.5	20.0	79.7	0.0	0.0	0.0	8.3
5	16.0	23.2	18.8	89.0	0.0	0.0	0.0	0.3
6	15.8	25.3	20.4	81.3	0.0	0.6	0.6	5.8
7	15.4	23.5	19.2	86.7	0.0	0.0	0.0	2.0
8	16.5	26.4	20.1	86.0	14.0	0.0	14.0	2.1
9	16.4	25.0	18.8	84.0	40.4	2.2	42.6	2.9
10	15.4	25.3	20.0	85.0	0.0	5.0	5.0	4.7
11	15.0	25.0	19.4	87.0	0.6	2.2	2.8	2.7
12	14.5	26.0	19.9	80.3	0.0	0.0	0.0	8.1
13	15.1	24.4	19.6	86.0	0.0	0.3	0.3	1.9
14	16.2	25.0	19.5	88.7	0.0	0.0	0.0	3.7
15	15.4	24.9	19.2	84.3	0.0	0.0	0.0	6.9
16	14.5	24.8	19.5	87.0	0.0	0.0	0.0	5.6
17	15.8	26.5	20.0	82.7	0.0	0.0	0.0	6.8
18	13.5	26.1	19.0	82.7	0.0	0.0	0.0	6.3
19	13.4	26.5	19.0	83.0	0.0	0.0	0.0	7.8
20	14.5	26.1	20.4	80.3	0.0	0.0	0.0	6.1
21	14.4	26.0	19.9	82.3	0.0	0.0	0.0	6.9
22	14.5	27.6	19.8	79.7	0.0	0.0	0.0	8.1
23	13.7	27.0	19.8	82.0	0.0	0.0	0.0	7.8
24	14.8	27.5	19.7	78.3	0.0	0.0	0.0	7.8
25	14.2	27.5	20.2	78.3	0.0	0.0	0.0	7.9
26	14.4	28.5	19.9	75.3	0.0	0.0	0.0	8.2
27	12.8	27.4	19.6	77.3	0.0	0.0	0.0	7.8
28	13.5	28.0	20.2	75.3	0.0	0.0	0.0	8.0
29	14.8	28.4	20.4	73.7	0.0	0.0	0.0	7.9
30	13.5	27.5	19.8	77.0	0.0	0.0	0.0	7.2
31	14.4	28.0	20.6	77.3	0.0	0.0	0.0	7.9
Total:					55.0	10.3	65.3	184.9
Promedio:	14.8	26.3	19.8	81.6				

Estación: Alberto Santos
Año : 2014

Dpto: Santander
Mpio: Socorro

Latitud : 6° 30' N
Longitud: 73° 13' W
Altitud: 1499 m

MES	TEMPERATURA (°C)					PRECIPITACIÓN			
	Mín. Med.	Máx. Med.	Media	Max. Abs.	Mín. Abs.	Hum. Rel.(%)	Total mm.	Dias Lluvia	Brillo Sol.(h)
Enero	16.0	27.7	21.1	29.2	14.0	76.4	5.1	6	199.2
Febrero	16.1	28.6	21.5	30.2	15.0	75.4	64.5	14	190.6
Marzo	16.3	28.5	21.7	31.4	14.7	73.7	74.5	10	220.5
Abril	16.5	28.3	21.8	31.6	14.8	76.1	146.5	19	180.1
Mayo	16.8	26.4	20.9	28.8	14.6	82.6	220.0	20	186.9
Junio	16.5	27.3	21.3	31.4	14.6	80.8	63.1	24	165.6
Julio	16.0	28.6	21.8	30.8	14.2	76.7	93.1	20	219.4
Agosto	15.0	26.9	20.3	30.0	13.4	79.3	186.8	21	201.0
Septiembre	15.7	27.0	20.7	29.5	13.4	80.3	174.0	22	183.6
Octubre	15.8	25.5	20.0	27.8	14.8	84.6	153.9	30	148.2
Noviembre	15.8	25.0	19.8	27.0	15.1	86.2	161.9	12	148.1
Diciembre	14.8	26.3	19.8	28.5	12.8	81.6	65.3	6	184.9
Promedio:	15.9	27.2	20.9			79.5			
Absoluta:				31.6	12.8				
Total:							1408.7	204	2228.1



Estación: Chapetón
Año : 2014

Dpto: Tolima
Mpio: Ibagué

Latitud : 4° 28' N
Longitud: 75° 16' W
Altitud: 1353 m

Enero	Temperatura (°C)			Hum. Rel.(%)	Precipitación (mm)			Brillo Sol.(h)
	Min.	Máx.	Med.		Día	Noche	Total	
1	17.2	25.8	20.8	85.0	0.0	0.0	0.0	7.4
2	16.0	24.0	19.4	85.3	0.0	0.0	0.0	1.2
3	15.5	24.9	20.2	81.0	0.0	0.5	0.5	6.0
4	17.0	25.2	20.3	83.7	2.3	0.3	2.6	4.1
5	17.5	25.0	20.8	78.3	0.0	0.0	0.0	8.8
6	17.6	22.3	18.5	94.3	23.7	0.0	23.7	0.2
7	16.3	21.8	19.2	95.3	1.4	4.9	6.3	0.4
8	17.0	20.6	18.0	95.3	59.8	-0.0	59.8	0.2
9	16.4	22.8	18.7	94.0	4.6	3.5	8.1	2.1
10	17.2	22.9	20.1	82.0	0.0	0.0	0.0	1.6
11	17.0	23.4	19.6	86.7	0.0	0.0	0.0	0.7
12	16.8	23.0	19.0	93.0	0.0	0.0	0.0	0.6
13	15.3	24.5	19.5	83.7	0.0	0.0	0.0	7.7
14	14.3	25.0	19.5	70.7	0.0	0.0	0.0	8.6
15	16.1	25.8	19.6	77.7	0.0	0.0	0.0	6.9
16	15.8	25.4	19.7	77.7	0.0	0.0	0.0	5.1
17	15.5	26.2	20.4	81.0	0.0	1.0	1.0	6.9
18	16.3	24.0	20.4	85.7	0.0	0.0	0.0	1.3
19	17.2	22.8	20.1	92.3	2.0	2.1	4.1	1.0
20	16.8	25.3	20.4	83.0	2.2	0.0	2.2	3.3
21	16.6	25.0	21.2	79.0	2.5	0.0	2.5	2.6
22	17.1	24.4	20.2	83.0	0.0	19.0	19.0	2.6
23	16.5	26.0	20.8	80.0	0.0	0.0	0.0	6.9
24	15.4	26.2	20.4	80.7	0.0	0.0	0.0	7.6
25	16.2	23.9	20.3	82.3	2.3	0.0	2.3	3.4
26	16.4	23.6	19.5	86.0	0.5	0.8	1.3	1.5
27	17.5	24.0	19.3	79.7	0.2	0.2	0.4	2.6
28	16.8	23.1	18.9	87.7	0.3	0.0	0.3	0.4
29	16.5	24.6	20.0	82.3	0.0	0.0	0.0	8.5
30	15.4	23.9	19.9	82.3	0.0	0.0	0.0	3.7
31	17.2	25.5	20.7	82.7	0.0	0.2	0.2	5.4
Total:					101.8	32.5	134.3	119.3
Promedio:	16.5	24.2	19.9	84.2				

Febrero	Temperatura (°C)			Hum. Rel.(%)	Precipitación (mm)			Brillo Sol.(h)
	Min.	Máx.	Med.		Día	Noche	Total	
1	16.0	25.4	20.7	81.3	0.0	0.0	0.0	8.8
2	17.6	25.0	20.2	85.0	0.0	0.4	0.4	3.9
3	16.3	25.2	20.0	81.3	0.7	0.0	0.7	4.3
4	15.4	24.9	20.4	81.3	23.0	0.0	23.0	6.4
5	15.8	23.1	18.5	91.3	1.3	-0.0	1.3	1.2
6	16.0	23.3	19.2	84.3	0.0	0.0	0.0	1.5
7	16.2	23.8	19.8	80.0	0.0	0.5	0.5	2.1
8	16.0	23.5	19.2	84.0	1.2	0.0	1.2	1.1
9	15.4	25.4	19.8	82.3	0.0	11.0	11.0	6.9
10	16.8	24.8	20.6	83.3	0.5	0.0	0.5	4.5
11	16.6	25.0	20.5	83.7	0.0	2.4	2.4	5.4
12	17.4	25.8	20.9	79.0	0.9	0.0	0.9	6.2
13	17.8	22.6	20.1	85.0	0.0	33.3	33.3	0.1
14	16.5	25.0	20.6	80.0	2.5	0.0	2.5	3.9
15	16.8	25.4	20.6	85.0	0.0	0.0	0.0	5.0
16	16.5	24.4	19.3	87.3	6.0	-0.0	6.0	5.1
17	15.6	23.5	19.2	88.0	0.0	0.0	0.0	6.7
18	16.4	23.6	19.6	86.3	0.0	0.2	0.2	3.7
19	16.3	24.6	19.8	87.0	1.2	0.0	1.2	3.3
20	16.5	24.2	20.6	86.7	0.0	0.7	0.7	3.1
21	16.8	21.7	19.2	91.7	9.0	0.0	9.0	0.1
22	17.0	23.3	20.2	87.3	0.0	0.0	0.0	1.8
23	16.4	24.7	20.3	87.7	0.0	7.2	7.2	3.3
24	17.3	25.0	20.7	84.0	0.0	0.0	0.0	5.3
25	17.9	22.3	19.1	92.0	2.3	0.1	2.4	0.6
26	17.2	23.8	20.4	88.0	5.3	0.0	5.3	0.6
27	17.0	23.0	19.1	89.7	1.6	0.0	1.6	0.1
28	16.0	23.5	19.6	88.7	0.0	57.9	57.9	0.9
29								
30								
31								
Total:					55.5	113.7	169.2	95.9
Promedio:	16.6	24.1	19.9	85.4				

Estación: Chapetón
Año : 2014

Dpto: Tolima
Mpio: Ibagué

Latitud : 4° 28' N
Longitud: 75° 16' W
Altitud: 1353 m

Marzo	Temperatura (°C)			Hum. Rel.(%)	Precipitación (mm)			Brillo Sol.(h)
	Min.	Máx.	Med.		Día	Noche	Total	
1	16.8	21.5	18.9	91.3	1.8	4.2	6.0	0.1
2	16.6	21.0	19.1	90.3	0.0	0.0	0.0	0.5
3	16.6	21.7	19.3	86.3	1.5	0.0	1.5	0.8
4	16.0	23.0	20.3	83.7	0.0	4.6	4.6	3.6
5	17.6	22.5	19.6	87.3	0.0	0.0	0.0	0.2
6	17.3	23.0	20.1	88.3	0.7	0.0	0.7	0.1
7	16.4	25.8	21.0	81.7	7.3	29.5	36.8	2.7
8	16.2	24.2	19.0	89.0	4.6	0.0	4.6	0.3
9	15.5	23.0	19.6	88.7	0.9	1.2	2.1	2.0
10	17.0	22.3	19.8	91.0	0.0	0.0	0.0	0.3
11	15.4	22.6	19.4	86.0	0.0	0.0	0.0	2.1
12	16.2	23.4	19.9	86.7	0.1	4.3	4.4	1.1
13	16.1	21.0	18.7	88.3	2.6	-0.0	2.6	0.7
14	15.9	23.8	19.7	87.7	0.0	0.0	0.0	3.3
15	16.7	23.8	18.7	87.3	1.5	0.0	1.5	1.6
16	16.0	23.9	19.7	84.7	0.0	1.6	1.6	1.2
17	16.5	25.3	20.4	82.3	0.0	8.0	8.0	6.5
18	15.8	25.4	19.8	86.3	3.0	0.0	3.0	1.9
19	16.8	24.0	18.9	84.3	3.0	0.0	3.0	2.6
20	15.0	26.8	20.8	77.0	0.0	2.2	2.2	8.3
21	16.4	26.4	20.8	83.7	0.0	0.2	0.2	3.2
22	17.5	26.4	21.6	79.3	0.0	1.0	1.0	6.2
23	16.0	26.3	21.4	73.3	0.0	0.7	0.7	6.5
24	17.7	25.4	20.8	79.3	0.0	39.0	39.0	0.7
25	16.2	24.2	19.5	84.0	0.7	0.7	1.4	2.1
26	16.6	23.8	19.0	93.7	0.0	0.0	0.0	1.2
27	16.4	25.0	20.6	84.0	0.0	0.0	0.0	6.8
28	15.2	26.4	20.7	78.0	0.0	0.0	0.0	9.8
29	16.8	26.2	21.2	75.0	0.0	0.0	0.0	9.2
30	17.0	25.3	21.5	81.0	1.0	0.0	1.0	9.2
31	16.0	25.0	20.4	80.7	0.0	0.0	0.0	8.2
Total:					28.7	97.2	125.9	103.0
Promedio:	16.4	24.1	20.0	84.5				

Abril	Temperatura (°C)			Hum. Rel.(%)	Precipitación (mm)			Brillo Sol.(h)
	Min.	Máx.	Med.		Día	Noche	Total	
1	16.4	26.8	21.8	73.7	0.0	0.0	0.0	8.3
2	16.5	27.6	21.2	69.3	0.0	0.0	0.0	7.7
3	17.0	24.6	20.4	79.0	0.0	0.0	0.0	2.5
4	16.2	26.0	20.8	74.7	0.0	7.7	7.7	5.0
5	17.0	27.4	21.4	74.0	0.0	0.0	0.0	4.4
6	17.4	26.9	21.9	67.3	0.0	0.0	0.0	2.8
7	18.0	26.0	22.0	74.7	0.0	0.0	0.0	4.8
8	17.4	25.0	20.2	89.0	0.0	0.0	0.0	2.0
9	16.2	26.3	21.4	74.0	0.8	0.5	1.3	6.0
10	16.8	27.6	21.2	72.0	0.0	0.0	0.0	6.7
11	17.8	27.5	21.8	69.7	0.0	0.0	0.0	6.3
12	15.4	26.8	20.6	70.0	0.0	0.0	0.0	0.6
13	17.5	28.5	22.8	60.7	0.0	0.5	0.5	9.2
14	17.0	27.2	21.6	71.7	0.2	0.0	0.2	3.4
15	17.5	25.0	19.9	80.7	2.8	0.3	3.1	0.6
16	16.5	25.4	20.8	77.0	0.0	7.4	7.4	3.1
17	17.0	23.6	19.4	90.0	7.5	0.0	7.5	1.9
18	16.4	26.6	21.2	80.7	0.0	20.1	20.1	6.4
19	16.0	26.2	20.3	82.3	3.1	31.8	34.9	7.3
20	16.6	25.6	20.1	86.0	1.9	0.4	2.3	2.5
21	17.0	24.2	20.2	83.3	0.0	31.9	31.9	0.7
22	17.2	21.8	19.0	90.3	10.7	0.0	10.7	0.4
23	15.9	25.9	20.0	82.7	2.0	38.1	40.1	6.2
24	16.3	22.5	18.3	92.0	2.6	0.0	2.6	1.9
25	15.0	26.0	21.0	77.0	0.0	10.2	10.2	8.4
26	16.8	23.5	19.6	90.3	5.4	3.0	8.4	2.9
27	16.6	25.0	20.0	83.7	5.8	38.1	43.9	6.8
28	16.0	24.2	19.2	86.3	0.0	65.4	65.4	7.4
29	14.8	25.4	20.0	82.0	1.6	0.0	1.6	6.0
30	16.2	25.2	21.3	90.0	1.0	36.2	37.2	5.1
31								
Total:					45.4	291.6	337.0	137.3
Promedio:	16.6	25.7	20.6	79.1				

Estación: Chapetón
 Año : 2014

Dpto: Tolima
 Mpio: Ibagué

Latitud : 4° 28' N
 Longitud: 75° 16' W
 Altitud: 1353 m

Mayo	Temperatura (°C)			Hum. Rel.(%)	Precipitación (mm)			Brillo Sol.(h)
	Min.	Máx.	Med.		Día	Noche	Total	
1	16.4	24.8	20.7	83.3	2.2	0.0	2.2	3.9
2	18.0	25.2	20.4	92.7	6.5	10.5	17.0	4.8
3	17.4	25.0	21.0	85.3	0.0	0.4	0.4	4.8
4	16.8	25.4	19.4	82.7	17.5	0.0	17.5	2.7
5	16.5	25.7	20.6	79.0	0.0	0.0	0.0	8.8
6	17.5	24.2	20.6	84.7	6.2	0.0	6.2	3.6
7	17.3	24.0	20.1	83.7	0.0	0.0	0.0	2.4
8	15.4	23.6	20.0	84.7	39.6	25.1	64.7	2.5
9	16.2	21.0	18.8	91.0	0.5	0.1	0.6	0.0
10	16.4	22.1	19.5	87.3	0.0	0.0	0.0	0.5
11	17.0	21.5	18.8	90.0	2.0	0.0	2.0	1.7
12	17.2	24.8	20.2	83.7	0.0	0.0	0.0	5.2
13	16.8	26.4	21.0	82.0	0.0	0.0	0.0	5.7
14	17.8	26.6	21.4	78.7	0.0	0.0	0.0	2.3
15	16.8	23.8	21.0	87.0	7.2	2.0	9.2	2.0
16	17.8	25.6	21.8	85.7	0.0	0.0	0.0	7.1
17	17.0	23.2	19.8	84.0	1.4	0.0	1.4	2.0
18	16.5	24.0	19.6	92.7	3.9	0.0	3.9	1.1
19	15.6	24.8	19.4	80.7	0.0	0.0	0.0	2.6
20	16.6	26.0	20.6	79.3	0.0	0.0	0.0	4.7
21	16.4	25.1	21.5	82.3	0.0	16.2	16.2	7.5
22	16.6	22.0	18.5	95.3	0.0	0.3	0.3	1.4
23	16.0	26.0	21.2	79.7	0.0	26.5	26.5	7.3
24	15.6	27.1	21.2	79.7	0.0	0.0	0.0	9.0
25	15.2	25.2	20.8	80.0	0.0	0.0	0.0	7.8
26	15.4	26.4	20.7	80.3	0.0	3.0	3.0	8.5
27	17.0	24.8	20.5	81.3	0.0	0.0	0.0	0.6
28	15.9	24.6	21.0	78.7	0.0	0.0	0.0	4.7
29	17.2	24.9	20.4	80.0	20.5	-0.0	20.5	1.7
30	16.5	25.0	21.4	83.0	0.0	0.8	0.8	6.9
31	17.2	26.0	21.0	84.0	0.0	3.0	3.0	5.4
Total:					<u>107.5</u>	<u>87.9</u>	<u>195.4</u>	<u>129.2</u>
Promedio:	16.6	24.7	20.4	84.0				

Junio	Temperatura (°C)			Hum. Rel.(%)	Precipitación (mm)			Brillo Sol.(h)
	Min.	Máx.	Med.		Día	Noche	Total	
1	17.2	25.6	20.8	81.0	4.4	1.4	5.8	4.4
2	16.0	22.6	20.3	89.3	7.2	7.4	14.6	0.1
3	17.3	25.2	21.0	86.3	2.4	18.1	20.5	4.3
4	16.0	24.6	20.5	85.0	0.0	0.0	0.0	5.6
5	16.5	25.0	20.8	83.7	0.0	23.6	23.6	8.0
6	15.7	24.7	20.8	84.3	0.0	3.5	3.5	5.1
7	16.4	24.5	19.6	88.7	2.9	0.0	2.9	3.5
8	15.5	24.6	20.8	82.7	8.5	22.6	31.1	6.5
9	16.0	24.4	20.3	87.0	0.0	0.0	0.0	2.4
10	16.4	25.4	19.7	81.0	11.6	1.0	12.6	5.8
11	14.2	25.8	19.4	78.0	0.0	0.0	0.0	7.4
12	15.0	26.4	20.0	75.0	0.0	0.0	0.0	8.4
13	16.8	26.2	21.8	68.3	0.0	0.0	0.0	6.0
14	16.5	26.6	21.1	76.0	1.9	0.0	1.9	7.4
15	15.4	26.0	20.6	71.7	0.0	0.0	0.0	0.0
16	17.8	27.2	20.5	71.0	0.0	0.0	0.0	5.6
17	15.5	25.8	21.3	68.3	0.0	0.0	0.0	5.7
18	16.0	24.8	20.2	77.0	0.0	0.0	0.0	3.8
19	16.8	24.6	20.5	73.3	0.0	0.0	0.0	0.7
20	16.4	25.2	20.6	71.0	0.0	0.0	0.0	1.5
21	15.0	25.7	20.2	74.0	0.8	0.0	0.8	5.4
22	17.0	25.1	20.7	78.7	0.0	0.0	0.0	4.9
23	17.4	26.9	21.2	73.3	0.0	0.0	0.0	9.4
24	17.0	24.3	20.2	96.0	3.4	16.5	19.9	3.8
25	16.0	21.3	18.3	91.7	7.2	-0.0	7.2	0.0
26	14.2	24.2	19.8	81.3	0.0	0.0	0.0	8.1
27	14.8	26.2	20.6	79.7	0.0	6.8	6.8	8.9
28	16.5	24.0	18.9	85.3	0.0	1.9	1.9	4.0
29	15.5	27.0	20.6	77.3	0.0	0.0	0.0	9.2
30	17.2	25.4	21.2	74.0	0.0	0.0	0.0	3.7
31								
Total:					<u>50.3</u>	<u>102.8</u>	<u>153.1</u>	<u>149.6</u>
Promedio:	16.1	25.2	20.4	79.7				

Estación: Chapetón
Año : 2014

Dpto: Tolima
Mpio: Ibagué

Latitud : 4° 28' N
Longitud: 75° 16' W
Altitud: 1353 m

Julio	Temperatura (°C)			Hum. Rel.(%)	Precipitación (mm)			Brillo Sol.(h)
	Min.	Máx.	Med.		Día	Noche	Total	
1	16.8	25.6	21.2	77.7	0.2	9.5	9.7	4.0
2	16.6	26.0	21.0	77.3	0.7	7.2	7.9	6.1
3	16.2	26.8	21.2	79.7	0.0	0.0	0.0	8.5
4	17.3	26.4	21.9	72.0	0.0	0.0	0.0	4.6
5	15.6	26.3	21.0	79.7	0.0	0.0	0.0	9.2
6	17.6	25.2	20.9	75.7	0.0	0.3	0.3	5.2
7	16.0	26.2	20.6	77.7	0.0	1.8	1.8	1.6
8	16.6	24.6	20.0	75.0	0.0	0.0	0.0	3.7
9	16.7	26.4	21.6	66.0	0.0	0.0	0.0	6.9
10	16.6	25.8	20.2	74.0	0.4	0.0	0.4	5.1
11	15.8	22.0	19.3	76.0	0.0	0.2	0.2	2.3
12	17.0	25.3	20.6	75.0	0.5	1.5	2.0	2.1
13	17.4	25.8	21.9	62.3	0.0	0.0	0.0	5.5
14	16.4	25.2	20.8	65.3	0.0	0.0	0.0	9.3
15	17.0	25.6	21.5	69.0	0.0	0.0	0.0	6.2
16	17.7	26.7	22.6	60.7	0.0	0.0	0.0	4.5
17	17.4	25.3	20.8	65.3	0.0	0.0	0.0	1.6
18	17.2	27.2	20.7	62.3	0.0	0.0	0.0	7.4
19	17.4	26.5	22.0	62.0	0.0	0.0	0.0	3.4
20	17.6	24.2	21.8	61.7	0.0	0.0	0.0	0.6
21	16.0	25.7	20.6	67.3	0.0	0.0	0.0	9.1
22	16.3	26.2	22.0	65.7	0.0	0.0	0.0	7.0
23	15.4	26.0	21.0	64.3	0.0	0.0	0.0	5.2
24	16.8	26.3	21.2	64.0	0.0	0.0	0.0	3.4
25	15.4	27.0	20.8	59.7	0.0	0.0	0.0	8.3
26	16.0	27.4	21.7	65.3	0.0	1.2	1.2	7.6
27	16.5	24.9	19.9	76.3	0.0	0.0	0.0	3.9
28	15.3	26.4	20.6	65.7	0.0	0.0	0.0	8.8
29	15.2	27.3	21.4	58.0	0.0	0.0	0.0	7.1
30	15.6	26.0	22.2	70.7	0.0	0.0	0.0	4.7
31	15.7	26.5	21.2	62.3	0.0	0.0	0.0	5.1
Total:					1.8	21.7	23.5	168.0
Promedio:	16.5	25.9	21.1	68.8				

Agosto	Temperatura (°C)			Hum. Rel.(%)	Precipitación (mm)			Brillo Sol.(h)
	Min.	Máx.	Med.		Día	Noche	Total	
1	14.8	27.6	22.5	57.0	0.0	0.0	0.0	8.7
2	16.8	24.5	20.7	68.3	0.4	0.0	0.4	0.2
3	14.0	26.0	20.9	61.7	0.0	0.0	0.0	5.3
4	15.2	25.7	22.3	67.7	0.0	1.3	1.3	8.9
5	17.0	22.4	19.8	87.7	1.0	0.0	1.0	2.3
6	15.8	26.0	20.5	67.7	1.1	0.0	1.1	0.0
7	16.6	26.6	22.6	59.3	0.0	0.0	0.0	2.9
8	17.0	26.6	21.9	64.0	0.2	0.2	0.4	3.7
9	16.4	25.6	21.6	63.3	0.0	0.0	0.0	2.4
10	16.5	26.0	21.8	64.3	0.0	5.4	5.4	4.2
11	16.9	26.5	22.0	71.3	0.0	16.1	16.1	5.1
12	16.7	24.5	19.8	82.7	1.9	0.0	1.9	3.3
13	15.6	25.2	21.2	68.0	6.6	9.1	15.7	5.6
14	15.5	26.4	21.0	66.0	0.0	0.0	0.0	6.0
15	17.4	28.2	23.2	51.3	0.0	0.0	0.0	7.8
16	17.5	24.8	21.3	62.7	0.0	0.0	0.0	3.9
17	16.7	24.6	21.5	64.3	0.7	0.0	0.7	0.9
18	17.2	24.5	20.4	69.7	1.5	0.9	2.4	1.6
19	16.0	24.2	19.0	72.0	0.0	0.0	0.0	1.2
20	15.0	26.0	21.4	54.0	0.0	0.0	0.0	4.9
21	15.9	26.2	21.2	52.3	0.0	0.0	0.0	7.8
22	15.4	27.5	21.4	56.3	0.0	0.0	0.0	8.2
23	17.5	24.0	21.0	73.7	0.0	0.0	0.0	1.4
24	17.7	25.5	20.7	72.0	0.0	3.3	3.3	8.5
25	17.0	22.0	18.8	86.3	24.2	14.9	39.1	1.2
26	16.6	24.8	21.4	63.7	0.0	0.0	0.0	1.2
27	16.6	22.3	19.5	85.0	15.2	0.0	15.2	0.5
28	16.4	22.0	19.0	82.0	2.2	5.4	7.6	1.4
29	16.0	26.6	19.9	72.7	0.0	0.0	0.0	4.1
30	16.7	28.3	21.7	57.0	0.0	0.0	0.0	9.4
31	15.3	29.5	21.4	55.3	0.0	0.0	0.0	8.5
Total:					55.0	56.6	111.6	131.1
Promedio:	16.3	25.5	21.0	67.1				

Estación: Chapetón
Año : 2014

Dpto: Tolima
Mpio: Ibagué

Latitud : 4° 28' N
Longitud: 75° 16' W
Altitud: 1353 m

Septiembre	Temperatura (°C)			Hum. Rel.(%)	Precipitación (mm)			Brillo Sol.(h)
	Min.	Máx.	Med.		Día	Noche	Total	
1	16.6	28.2	22.0	65.0	0.0	0.0	0.0	9.4
2	16.4	24.0	19.7	83.0	0.0	0.0	0.0	0.7
3	15.4	27.6	22.0	71.7	0.0	28.8	28.8	6.2
4	15.5	27.4	20.9	74.0	0.0	0.0	0.0	8.6
5	15.0	27.5	21.0	69.0	0.0	0.0	0.0	5.9
6	16.0	27.5	22.1	66.3	0.1	0.2	0.3	6.7
7	15.8	25.4	21.4	72.3	0.0	0.7	0.7	2.2
8	15.2	26.6	20.8	66.3	0.0	0.0	0.0	4.5
9	16.0	29.0	21.5	58.0	0.0	0.0	0.0	7.9
10	16.5	26.5	21.4	75.0	0.0	0.0	0.0	5.3
11	17.8	26.7	21.6	79.7	0.0	34.5	34.5	4.7
12	16.5	26.0	20.0	80.7	0.0	11.0	11.0	4.9
13	16.3	26.8	21.0	80.7	0.0	17.2	17.2	6.1
14	16.6	26.6	21.6	78.7	0.8	18.8	19.6	7.2
15	16.3	25.0	20.1	85.0	0.0	0.0	0.0	5.3
16	15.2	27.4	21.0	73.0	0.1	13.5	13.6	9.4
17	16.6	25.6	19.8	86.0	0.0	19.8	19.8	5.1
18	16.4	24.2	19.8	85.3	0.0	0.0	0.0	3.9
19	15.8	26.8	21.4	75.7	0.0	18.2	18.2	7.0
20	15.6	24.8	19.5	85.7	0.3	14.3	14.6	4.0
21	15.4	25.6	19.8	83.7	0.8	1.7	2.5	5.3
22	16.7	24.7	21.2	85.3	4.7	0.5	5.2	0.0
23	16.2	26.6	20.5	82.0	0.0	1.2	1.2	5.2
24	17.0	25.4	20.5	86.0	0.0	0.0	0.0	2.7
25	17.5	26.5	21.5	81.7	0.0	7.6	7.6	7.7
26	17.2	26.6	20.7	83.3	0.0	0.0	0.0	7.9
27	16.8	27.2	20.8	75.3	0.0	0.0	0.0	6.0
28	16.6	27.5	22.8	66.3	0.0	0.0	0.0	8.1
29	16.6	28.2	21.4	68.3	0.0	0.0	0.0	8.5
30	15.8	29.0	21.2	63.3	0.0	0.0	0.0	9.4
31								
Total:					6.8	188.0	194.8	175.8
Promedio:	16.2	26.6	21.0	76.2				

Octubre	Temperatura (°C)			Hum. Rel.(%)	Precipitación (mm)			Brillo Sol.(h)
	Min.	Máx.	Med.		Día	Noche	Total	
1	15.4	27.8	21.3	64.3	0.0	0.0	0.0	5.0
2	16.4	25.2	20.8	73.7	0.0	0.0	0.0	0.6
3	17.0	26.6	21.2	70.0	0.0	0.4	0.4	3.7
4	16.6	27.6	21.7	76.3	0.0	4.1	4.1	8.3
5	17.5	27.6	21.2	76.7	0.3	1.6	1.9	5.5
6	17.4	26.5	20.0	85.7	17.2	0.0	17.2	4.8
7	16.5	27.2	21.4	79.3	0.0	15.5	15.5	6.3
8	16.6	23.7	19.6	88.0	0.2	25.2	25.4	3.9
9	16.5	19.5	18.6	95.3	7.2	2.6	9.8	0.0
10	16.6	21.2	19.0	91.7	0.0	0.8	0.8	0.0
11	16.7	23.6	19.4	84.0	2.5	0.0	2.5	1.8
12	17.4	25.5	21.0	80.0	0.0	2.3	2.3	3.5
13	17.5	25.8	20.4	80.7	0.0	0.0	0.0	2.5
14	18.3	27.8	22.1	68.0	0.0	0.0	0.0	7.3
15	18.0	26.4	20.4	74.7	0.0	0.0	0.0	4.2
16	16.2	27.4	21.2	71.3	0.0	0.0	0.0	7.1
17	18.0	26.5	21.4	79.0	0.0	3.5	3.5	2.3
18	17.8	25.7	20.7	84.3	0.1	4.3	4.4	3.5
19	16.2	22.5	18.5	93.0	0.6	1.7	2.3	2.6
20	16.3	22.5	19.2	91.3	0.3	0.0	0.3	0.4
21	16.2	26.4	21.2	82.3	0.0	2.0	2.0	9.2
22	16.8	24.0	19.2	92.0	12.8	0.0	12.8	2.6
23	15.5	26.3	20.8	79.7	0.0	4.5	4.5	8.2
24	17.8	26.0	21.2	84.7	0.0	0.0	0.0	7.1
25	16.6	25.4	19.8	95.3	3.6	6.6	10.2	2.3
26	16.2	20.5	19.2	95.0	0.0	0.0	0.0	0.2
27	15.4	23.3	20.0	91.0	0.6	0.0	0.6	5.2
28	15.4	24.7	20.2	86.3	1.2	0.1	1.3	4.7
29	15.8	26.2	20.6	86.0	3.3	0.0	3.3	2.9
30	16.6	25.2	19.2	85.7	11.2	0.0	11.2	4.3
31	15.2	25.0	20.4	89.0	0.0	0.0	0.0	4.1
Total:					61.1	75.2	136.3	124.1
Promedio:	16.7	25.1	20.4	83.0				

Estación: Chapetón
Año : 2014

Dpto: Tolima
Mpio: Ibagué

Latitud : 4° 28' N
Longitud: 75° 16' W
Altitud: 1353 m

Noviembre	Temperatura (°C)			Hum. Rel.(%)	Precipitación (mm)			Brillo Sol.(h)
	Min.	Máx.	Med.		Día	Noche	Total	
1	16.0	25.4	20.5	88.3	0.0	0.0	0.0	2.6
2	17.2	24.3	20.4	92.0	10.4	0.0	10.4	4.1
3	17.6	25.0	21.1	86.3	0.0	0.0	0.0	5.6
4	16.4	25.0	20.8	85.0	0.0	5.2	5.2	5.3
5	17.3	23.7	20.2	91.3	1.6	6.7	8.3	1.0
6	17.2	23.4	20.3	92.7	0.6	1.1	1.7	2.2
7	16.4	24.3	20.2	88.3	0.0	0.0	0.0	3.7
8	16.2	24.8	20.6	85.3	0.0	1.4	1.4	3.9
9	17.8	24.4	20.0	90.7	0.0	23.1	23.1	4.9
10	16.8	24.2	20.2	83.7	1.5	0.6	2.1	5.4
11	17.2	22.4	19.3	94.0	0.0	0.0	0.0	0.1
12	16.5	20.8	18.1	94.0	2.0	0.0	2.0	0.0
13	14.3	22.4	19.4	89.3	0.0	0.0	0.0	1.1
14	15.7	23.8	19.3	89.0	0.0	0.0	0.0	1.4
15	15.0	24.4	19.3	88.3	32.5	7.1	39.6	5.2
16	15.6	23.4	19.2	90.3	0.0	0.0	0.0	1.7
17	15.4	26.0	19.0	78.3	0.0	0.0	0.0	7.1
18	15.5	25.0	20.4	86.7	0.0	1.4	1.4	5.5
19	15.3	24.0	19.0	88.3	8.2	-0.0	8.2	3.3
20	15.0	23.7	19.5	89.7	1.8	0.0	1.8	4.4
21	16.8	23.8	18.5	95.0	16.4	0.3	16.7	0.3
22	17.4	22.0	19.6	94.7	8.8	15.0	23.8	0.6
23	17.3	24.5	20.4	88.7	0.0	0.0	0.0	5.1
24	17.4	26.9	21.4	86.3	0.0	0.0	0.0	8.8
25	16.8	24.8	20.2	91.0	6.3	0.3	6.6	1.9
26	16.5	22.8	19.4	95.0	6.1	6.5	12.6	1.8
27	16.0	23.5	20.5	88.3	0.0	0.0	0.0	5.0
28	15.5	26.3	20.6	82.0	0.0	0.0	0.0	8.9
29	16.4	27.0	20.9	79.7	0.0	0.0	0.0	6.9
30	16.7	24.3	19.7	93.7	10.3	13.1	23.4	0.4
31								
Total:					106.5	81.8	188.3	108.2
Promedio:	16.4	24.2	19.9	88.9				

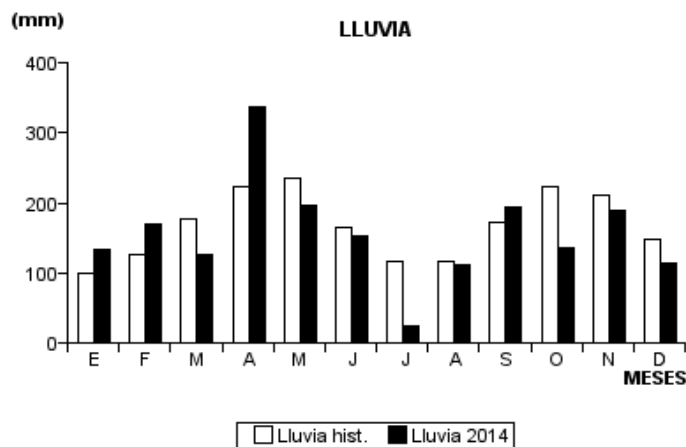
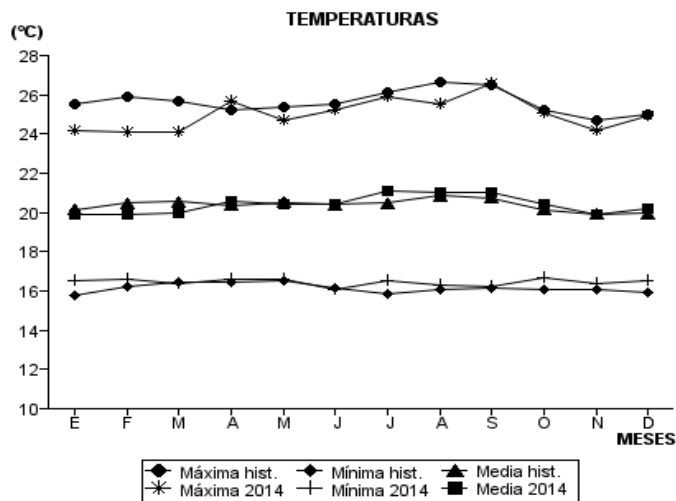
Diciembre	Temperatura (°C)			Hum. Rel.(%)	Precipitación (mm)			Brillo Sol.(h)
	Min.	Máx.	Med.		Día	Noche	Total	
1	16.7	26.0	20.4	84.3	0.0	0.5	0.5	7.8
2	17.4	27.0	20.7	68.3	0.0	0.0	0.0	7.9
3	16.8	28.0	21.2	72.0	0.0	0.0	0.0	9.6
4	15.6	26.2	21.0	80.0	0.0	19.7	19.7	6.5
5	16.0	24.5	19.3	93.3	0.5	4.7	5.2	2.7
6	17.5	23.4	20.0	94.7	1.3	0.5	1.8	0.0
7	17.6	23.0	19.4	90.0	0.8	2.4	3.2	0.7
8	17.4	24.0	20.8	89.0	0.4	3.8	4.2	3.4
9	16.8	22.5	18.6	95.3	3.3	0.9	4.2	1.4
10	15.2	24.8	20.0	84.7	0.7	33.8	34.5	5.8
11	16.2	20.5	18.0	95.0	0.7	0.0	0.7	0.0
12	16.0	24.8	19.5	89.0	0.0	7.4	7.4	4.7
13	17.4	24.5	19.4	88.0	0.0	0.0	0.0	1.5
14	16.6	24.5	20.0	84.0	0.0	0.0	0.0	3.0
15	16.0	24.2	19.3	91.0	0.0	0.3	0.3	3.9
16	16.0	23.1	19.8	91.0	3.6	0.1	3.7	4.7
17	17.0	23.5	20.6	88.0	0.0	1.6	1.6	2.9
18	16.2	24.5	20.3	89.0	0.0	1.7	1.7	5.7
19	17.0	23.8	20.9	87.0	0.0	1.0	1.0	4.5
20	16.8	24.0	20.5	86.3	7.4	1.5	8.9	3.0
21	17.4	24.2	20.2	93.3	1.0	0.0	1.0	2.9
22	16.8	25.0	19.8	86.7	0.0	0.0	0.0	4.9
23	14.5	26.4	19.6	69.0	0.0	0.0	0.0	8.4
24	15.1	26.8	20.4	72.3	0.0	0.3	0.3	8.1
25	18.0	25.6	21.0	81.7	0.8	8.9	9.7	2.9
26	16.0	25.5	20.5	85.0	0.0	0.0	0.0	4.7
27	16.6	26.8	22.2	76.0	0.0	0.0	0.0	8.5
28	16.8	26.4	21.2	80.7	0.0	0.0	0.0	7.5
29	16.0	26.2	20.8	82.7	0.0	0.0	0.0	8.4
30	15.8	26.0	20.6	81.3	0.0	2.4	2.4	7.2
31	16.4	26.8	20.9	82.7	0.0	0.9	0.9	7.3
Total:					20.5	92.4	112.9	150.5
Promedio:	16.5	24.9	20.2	84.9				

Estación: Chapetón
Año : 2014

Dpto: Tolima
Mpio: Ibagué

Latitud : 4° 28' N
Longitud: 75° 16' W
Altitud: 1353 m

MES	TEMPERATURA (°C)					PRECIPITACIÓN			
	Mín. Med.	Máx. Med.	Media	Max. Abs.	Mín. Abs.	Hum. Rel.(%)	Total mm.	Dias Lluvia	Brillo Sol.(h)
Enero	16.5	24.2	19.9	26.2	14.3	84.2	134.3	16	119.3
Febrero	16.6	24.1	19.9	25.8	15.4	85.4	169.2	22	95.9
Marzo	16.4	24.1	20.0	26.8	15.0	84.5	125.9	21	103.0
Abril	16.6	25.7	20.6	28.5	14.8	79.1	337.0	20	137.3
Mayo	16.6	24.7	20.4	27.1	15.2	84.0	195.4	18	129.2
Junio	16.1	25.2	20.4	27.2	14.2	79.7	153.1	14	149.6
Julio	16.5	25.9	21.1	27.4	15.2	68.8	23.5	8	168.0
Agosto	16.3	25.5	21.0	29.5	14.0	67.1	111.6	15	131.1
Septiembre	16.2	26.6	21.0	29.0	15.0	76.2	194.8	15	175.8
Octubre	16.7	25.1	20.4	27.8	15.2	83.0	136.3	22	124.1
Noviembre	16.4	24.2	19.9	27.0	14.3	88.9	188.3	17	108.2
Diciembre	16.5	24.9	20.2	28.0	14.5	84.9	112.9	21	150.5
Promedio:	16.5	25.0	20.4			80.5			
Absoluta:				29.5	14.0				
Total:							1882.3	209	1592.0



Estación: La Trinidad
Año : 2014

Dpto: Tolima
Mpio: Libano

Latitud : 4° 54' N
Longitud: 75° 2' W
Altitud: 1456 m

Enero	Temperatura (°C)			Hum. Rel.(%)	Precipitación (mm)			Brillo Sol.(h)
	Min.	Máx.	Med.		Día	Noche	Total	
1	16.8	26.0	21.4	78.3	0.0	0.0	0.0	8.2
2	17.4	24.0	20.0	84.0	1.8	0.0	1.8	1.0
3	17.0	23.6	19.6	92.3	13.9	0.0	13.9	2.5
4	15.9	26.4	20.4	84.0	0.0	0.0	0.0	8.9
5	16.8	25.8	20.6	84.3	0.0	0.2	0.2	7.8
6	16.6	21.6	17.5	91.7	15.1	0.0	15.1	0.1
7	16.2	22.4	18.9	92.0	0.0	16.7	16.7	0.3
8	17.2	23.2	19.1	96.0	5.8	27.3	33.1	4.0
9	16.6	23.6	19.8	88.3	1.5	29.3	30.8	4.6
10	16.4	23.0	19.6	90.7	0.0	0.3	0.3	1.3
11	16.5	23.6	19.8	89.0	3.6	3.3	6.9	1.8
12	15.9	22.8	18.4	93.3	12.4	0.0	12.4	0.4
13	15.5	23.2	18.8	87.7	0.0	0.0	0.0	6.1
14	15.0	24.6	19.4	81.0	0.0	0.0	0.0	8.9
15	16.4	25.2	20.5	75.3	0.0	2.5	2.5	5.3
16	16.6	25.0	20.0	81.3	0.0	0.0	0.0	7.7
17	16.4	24.6	20.3	84.0	0.0	0.0	0.0	6.4
18	18.2	22.8	20.7	89.3	0.0	0.0	0.0	0.2
19	17.8	25.2	21.2	85.3	0.0	0.0	0.0	1.7
20	17.5	25.0	20.8	83.7	14.0	0.0	14.0	3.6
21	16.4	24.8	20.6	83.7	0.0	17.3	17.3	2.8
22	17.8	23.0	19.8	92.3	1.0	-0.0	1.0	0.3
23	17.5	24.8	21.1	87.0	0.0	0.0	0.0	5.0
24	17.0	25.0	20.6	84.0	0.0	0.0	0.0	3.7
25	17.3	23.5	20.2	87.7	8.4	6.8	15.2	2.1
26	16.5	21.4	18.6	86.3	0.0	0.0	0.0	0.0
27	14.7	24.2	19.6	88.3	2.6	1.2	3.8	4.3
28	17.0	23.4	19.4	89.3	1.5	0.0	1.5	1.5
29	16.6	24.8	20.1	84.0	0.3	0.0	0.3	3.3
30	17.8	24.3	20.1	84.0	0.0	0.0	0.0	1.7
31	15.8	25.4	20.4	77.0	0.2	0.0	0.2	3.1
Total:					<u>82.1</u>	<u>104.9</u>	<u>187.0</u>	<u>108.6</u>
Promedio:	16.7	24.1	19.9	86.3				

Febrero	Temperatura (°C)			Hum. Rel.(%)	Precipitación (mm)			Brillo Sol.(h)
	Min.	Máx.	Med.		Día	Noche	Total	
1	17.6	25.2	21.3	77.3	0.0	4.7	4.7	4.8
2	17.3	24.4	20.0	89.0	10.5	0.0	10.5	2.3
3	17.4	25.0	20.1	81.0	28.6	0.0	28.6	3.8
4	16.2	24.6	20.0	87.7	0.1	10.5	10.6	3.3
5	17.8	24.0	19.8	89.0	0.2	0.2	0.4	0.5
6	17.4	24.6	20.4	82.7	0.0	0.0	0.0	2.1
7	16.8	24.4	19.9	82.0	0.0	0.2	0.2	3.9
8	17.4	24.2	20.1	86.0	2.8	1.0	3.8	3.1
9	16.4	25.0	20.3	82.7	0.0	25.9	25.9	4.6
10	16.3	22.8	19.9	88.0	2.3	0.0	2.3	1.6
11	16.8	25.0	21.2	86.7	0.0	0.0	0.0	5.1
12	17.3	26.6	21.4	77.3	0.0	27.0	27.0	8.0
13	17.6	24.0	20.1	84.7	4.7	0.2	4.9	0.9
14	18.0	24.6	20.0	87.3	0.0	0.0	0.0	3.0
15	18.4	25.6	20.8	84.7	0.0	0.0	0.0	4.0
16	16.8	25.2	20.7	83.3	0.0	3.4	3.4	4.5
17	17.4	24.4	19.6	86.3	0.0	0.0	0.0	3.0
18	18.0	25.0	20.8	80.0	0.2	0.4	0.6	1.9
19	17.8	23.9	20.1	86.3	0.0	0.0	0.0	1.2
20	18.4	24.2	20.3	87.0	1.9	3.9	5.8	1.3
21	17.8	23.6	19.6	91.3	2.0	10.9	12.9	0.7
22	17.0	22.7	19.2	91.7	20.9	0.3	21.2	0.3
23	17.4	23.7	20.3	86.0	23.5	0.0	23.5	0.6
24	17.5	25.8	21.7	80.3	0.0	33.7	33.7	3.5
25	17.8	22.8	19.7	91.0	0.0	45.7	45.7	0.4
26	17.0	23.1	19.6	92.0	0.0	3.2	3.2	1.1
27	17.6	21.5	18.6	94.7	0.7	0.0	0.7	0.1
28	17.0	21.8	19.3	91.7	3.8	4.5	8.3	0.0
29								
30								
31								
Total:					<u>102.2</u>	<u>175.7</u>	<u>277.9</u>	<u>69.6</u>
Promedio:	17.4	24.2	20.2	86.0				

Estación: La Trinidad
Año : 2014

Dpto: Tolima
Mpio: Libano

Latitud : 4° 54' N
Longitud: 75° 2' W
Altitud: 1456 m

Marzo	Temperatura (°C)			Hum. Rel.(%)	Precipitación (mm)			Brillo Sol.(h)
	Min.	Máx.	Med.		Día	Noche	Total	
1	17.2	23.9	19.9	86.3	2.6	18.5	21.1	1.8
2	16.2	23.3	19.7	85.0	4.5	8.2	12.7	2.5
3	16.4	24.4	18.0	90.7	3.3	0.1	3.4	1.5
4	17.1	22.4	19.6	86.7	0.0	0.0	0.0	0.7
5	17.9	24.2	19.4	88.7	24.7	2.7	27.4	1.7
6	17.0	24.2	19.8	86.7	0.0	0.0	0.0	1.7
7	17.6	24.0	20.6	85.7	0.0	0.0	0.0	0.4
8	16.4	23.6	19.5	86.3	2.6	2.3	4.9	2.0
9	17.1	24.4	19.7	86.3	0.8	-0.0	0.8	1.0
10	18.0	23.0	20.3	83.3	0.0	0.5	0.5	0.0
11	17.6	23.3	19.4	90.7	20.0	0.0	20.0	1.1
12	17.8	23.2	20.2	82.7	0.6	2.2	2.8	0.1
13	18.0	22.6	19.0	93.0	2.8	0.0	2.8	0.1
14	17.4	23.2	19.8	86.7	0.0	0.0	0.0	0.7
15	17.2	22.8	19.2	90.7	0.0	0.0	0.0	0.2
16	17.0	23.0	19.3	92.0	0.0	0.0	0.0	0.3
17	18.0	25.6	21.2	77.3	0.0	13.8	13.8	5.1
18	17.6	24.4	20.4	86.3	0.9	0.0	0.9	1.4
19	16.5	25.0	21.0	85.3	0.0	0.0	0.0	2.8
20	17.2	27.2	21.8	81.7	0.0	0.0	0.0	9.5
21	17.4	27.0	21.1	86.0	0.0	0.0	0.0	3.1
22	18.2	26.6	22.2	80.0	0.0	0.2	0.2	5.2
23	17.6	25.2	20.8	84.0	0.0	0.6	0.6	3.6
24	18.5	25.4	21.4	90.3	3.3	10.3	13.6	4.3
25	17.2	24.8	20.6	85.3	0.0	0.0	0.0	0.6
26	18.2	25.0	20.3	90.7	0.3	1.7	2.0	1.6
27	16.6	25.6	20.4	84.3	0.0	0.0	0.0	6.3
28	16.3	26.8	21.4	79.3	0.0	0.0	0.0	8.2
29	17.4	26.6	21.9	81.3	0.0	0.0	0.0	3.2
30	17.2	26.8	21.9	80.7	0.0	0.0	0.0	7.1
31	16.4	27.5	21.2	75.0	0.0	0.0	0.0	7.7
Total:					66.4	61.1	127.5	85.5
Promedio:	17.3	24.7	20.4	85.5				

Abril	Temperatura (°C)			Hum. Rel.(%)	Precipitación (mm)			Brillo Sol.(h)
	Min.	Máx.	Med.		Día	Noche	Total	
1	16.4	26.4	21.3	76.3	0.0	0.0	0.0	8.8
2	18.2	27.0	21.4	74.7	0.0	0.6	0.6	6.5
3	18.0	25.0	20.7	87.0	0.4	0.0	0.4	4.1
4	17.0	26.4	21.4	77.3	0.0	7.8	7.8	7.0
5	17.8	24.8	20.3	90.0	0.0	0.0	0.0	2.7
6	17.6	27.4	21.4	76.3	0.0	0.0	0.0	5.6
7	18.0	25.6	21.5	78.7	0.0	0.0	0.0	1.2
8	17.4	24.8	20.2	91.3	0.0	0.0	0.0	1.5
9	17.2	26.8	22.2	77.0	0.0	4.4	4.4	5.3
10	17.2	25.8	21.5	79.7	0.0	0.0	0.0	9.1
11	17.5	27.6	22.0	72.3	0.0	0.0	0.0	9.6
12	17.6	26.4	21.6	74.0	0.0	0.0	0.0	6.6
13	16.8	27.6	21.9	73.0	0.0	0.0	0.0	7.1
14	17.2	27.4	22.4	74.3	0.0	11.2	11.2	5.1
15	17.2	21.9	19.4	91.0	1.9	1.5	3.4	0.0
16	18.0	25.0	21.0	83.7	0.2	2.0	2.2	2.2
17	16.5	24.0	19.2	90.7	20.2	0.0	20.2	2.9
18	15.4	25.4	21.4	80.0	0.0	1.1	1.1	6.5
19	17.3	24.8	20.7	84.7	0.0	9.2	9.2	7.6
20	18.5	24.4	20.8	90.7	0.0	1.4	1.4	4.2
21	17.0	24.1	20.0	90.7	0.2	47.4	47.6	4.2
22	17.2	24.8	19.8	89.0	9.7	0.0	9.7	0.5
23	17.1	25.0	21.2	85.0	9.3	48.4	57.7	4.8
24	17.0	20.4	18.4	95.7	0.0	0.0	0.0	0.0
25	16.0	24.0	20.6	87.0	0.0	24.5	24.5	5.4
26	17.6	25.2	20.5	88.3	0.4	0.0	0.4	4.8
27	17.8	25.6	20.9	85.7	0.0	0.6	0.6	6.1
28	18.2	26.0	21.9	84.0	0.0	20.3	20.3	5.6
29	16.8	25.5	20.2	85.0	0.0	0.0	0.0	4.4
30	18.4	26.5	21.9	85.0	0.0	8.5	8.5	6.4
31								
Total:					42.3	188.9	231.2	145.8
Promedio:	17.3	25.4	20.9	83.3				

Estación: La Trinidad
Año : 2014

Dpto: Tolima
Mpio: Libano

Latitud : 4° 54' N
Longitud: 75° 2' W
Altitud: 1456 m

Mayo	Temperatura (°C)			Hum. Rel.(%)	Precipitación (mm)			Brillo Sol.(h)
	Min.	Máx.	Med.		Día	Noche	Total	
1	17.0	25.4	20.6	85.7	1.4	0.1	1.5	4.9
2	18.6	25.9	21.2	85.3	1.5	10.5	12.0	3.3
3	17.0	24.0	20.7	90.3	0.0	2.6	2.6	2.0
4	17.1	24.8	20.4	86.7	20.6	2.5	23.1	2.2
5	17.2	26.0	21.1	86.3	0.0	2.0	2.0	6.9
6	18.2	25.0	20.9	80.0	0.8	0.0	0.8	2.0
7	17.5	22.4	19.7	85.0	9.0	0.0	9.0	0.3
8	16.0	23.0	19.7	88.3	11.1	26.2	37.3	0.7
9	16.8	21.8	18.7	94.3	0.9	2.0	2.9	0.6
10	17.0	23.0	18.9	90.7	2.5	9.5	12.0	0.6
11	16.8	22.6	19.2	92.0	3.0	0.0	3.0	0.3
12	16.0	24.8	20.5	86.0	0.0	0.0	0.0	3.8
13	17.8	24.4	20.8	89.7	0.0	0.0	0.0	1.6
14	18.5	24.6	21.6	84.7	0.0	0.0	0.0	2.0
15	17.6	25.5	20.2	88.3	5.9	2.1	8.0	1.8
16	17.0	24.9	21.0	89.7	0.0	0.6	0.6	7.0
17	17.8	23.6	19.4	92.0	3.3	0.0	3.3	1.8
18	17.6	24.5	20.4	92.3	0.2	0.0	0.2	2.9
19	16.4	23.8	19.2	93.7	0.0	0.0	0.0	2.9
20	17.2	25.6	21.2	87.3	0.0	0.0	0.0	3.5
21	16.2	24.4	21.3	76.7	0.0	0.0	0.0	1.7
22	17.2	24.4	20.6	84.7	0.0	9.2	9.2	3.6
23	17.6	25.6	21.8	76.0	0.0	37.8	37.8	8.7
24	16.0	23.9	20.8	86.3	0.0	0.0	0.0	5.2
25	16.2	25.4	20.7	85.3	0.0	0.0	0.0	5.7
26	16.0	25.6	21.2	83.3	0.0	3.6	3.6	7.0
27	17.4	22.8	19.8	92.0	0.0	0.0	0.0	0.2
28	16.9	24.2	20.7	89.0	0.0	0.4	0.4	3.1
29	18.8	24.3	20.6	92.0	5.5	7.8	13.3	0.5
30	17.6	24.0	20.4	90.0	0.0	0.0	0.0	3.2
31	19.2	24.8	21.4	86.3	0.0	0.0	0.0	3.0
Total:					65.7	116.9	182.6	93.0
Promedio:	17.2	24.4	20.5	87.4				

Junio	Temperatura (°C)			Hum. Rel.(%)	Precipitación (mm)			Brillo Sol.(h)
	Min.	Máx.	Med.		Día	Noche	Total	
1	18.1	24.3	21.2	89.3	22.1	0.2	22.3	0.2
2	17.6	26.7	20.2	91.7	11.7	0.1	11.8	2.0
3	16.4	24.6	21.6	86.7	0.0	21.2	21.2	3.7
4	18.0	23.0	20.4	90.7	0.0	0.2	0.2	1.8
5	18.8	25.5	21.6	86.3	0.0	0.0	0.0	3.9
6	18.6	25.6	21.6	84.0	0.0	0.9	0.9	4.4
7	18.2	24.8	20.6	90.7	0.3	0.8	1.1	3.4
8	17.6	25.4	21.0	87.3	0.3	0.0	0.3	4.6
9	17.4	24.5	21.1	87.0	0.0	1.0	1.0	2.0
10	17.0	25.4	21.4	80.0	22.0	0.0	22.0	4.0
11	16.6	25.1	20.4	79.3	0.0	0.0	0.0	8.5
12	16.0	26.3	21.5	76.3	0.0	0.0	0.0	9.0
13	17.2	25.5	20.5	84.0	0.0	0.0	0.0	5.3
14	16.3	25.4	20.3	82.3	0.0	0.0	0.0	5.3
15	15.5	24.8	19.9	84.0	0.0	0.0	0.0	6.3
16	15.9	25.4	20.2	70.3	0.0	0.0	0.0	7.2
17	16.2	25.0	20.9	74.3	0.0	0.0	0.0	8.4
18	16.4	24.6	19.9	80.3	0.0	0.0	0.0	3.9
19	15.2	24.2	19.0	83.7	0.0	0.0	0.0	5.3
20	14.8	24.0	19.7	68.3	0.0	0.0	0.0	6.8
21	15.0	25.6	21.1	65.0	0.0	0.0	0.0	9.5
22	15.6	25.8	20.8	76.3	0.0	0.0	0.0	7.2
23	17.4	26.8	21.9	73.7	0.0	1.3	1.3	8.0
24	18.4	25.0	21.1	80.7	0.0	6.3	6.3	1.4
25	16.4	22.4	18.6	91.0	5.2	0.0	5.2	0.4
26	15.0	24.2	19.9	86.7	0.0	0.0	0.0	5.8
27	14.4	26.6	21.2	68.0	0.0	0.0	0.0	7.6
28	16.6	23.2	20.1	81.3	8.6	0.5	9.1	4.2
29	17.0	25.9	21.0	78.7	0.0	0.0	0.0	7.0
30	16.7	24.3	20.8	79.0	0.0	0.0	0.0	0.7
31								
Total:					70.2	32.5	102.7	147.8
Promedio:	16.7	25.0	20.7	81.2				

Estación: La Trinidad
Año : 2014

Dpto: Tolima
Mpio: Libano

Latitud : 4° 54' N
Longitud: 75° 2' W
Altitud: 1456 m

Julio	Temperatura (°C)			Hum. Rel.(%)	Precipitación (mm)			Brillo Sol.(h)
	Min.	Máx.	Med.		Día	Noche	Total	
1	16.8	25.2	20.8	82.3	0.0	0.0	0.0	4.9
2	17.5	25.0	20.8	89.7	2.2	30.7	32.9	5.6
3	16.0	26.1	21.2	83.0	0.0	0.0	0.0	9.8
4	17.0	24.4	20.3	87.7	0.2	0.6	0.8	1.5
5	16.5	25.6	21.0	81.3	0.0	0.4	0.4	9.6
6	18.0	25.2	21.6	84.0	0.0	0.2	0.2	5.8
7	17.6	26.2	20.6	82.7	0.9	0.1	1.0	3.7
8	16.0	25.0	20.4	76.7	0.0	0.0	0.0	4.8
9	15.0	26.0	20.6	74.7	0.6	0.0	0.6	9.7
10	16.2	26.4	21.0	71.7	0.0	0.0	0.0	5.5
11	17.2	24.2	19.5	79.7	0.0	1.7	1.7	3.4
12	15.6	25.6	20.4	72.3	0.0	0.0	0.0	6.3
13	16.6	26.5	21.4	69.0	0.0	0.0	0.0	10.3
14	16.0	26.6	21.3	69.0	0.0	0.0	0.0	10.6
15	16.2	26.4	20.7	75.0	0.0	0.0	0.0	5.3
16	15.8	27.6	21.7	68.7	0.0	0.0	0.0	7.1
17	16.6	26.8	21.1	64.7	0.0	0.0	0.0	3.9
18	16.8	27.4	21.4	66.0	0.0	0.0	0.0	8.1
19	15.2	27.0	22.0	62.3	0.0	0.0	0.0	10.1
20	16.4	26.0	20.2	73.3	0.0	0.0	0.0	4.8
21	16.2	26.8	21.2	67.3	0.0	0.0	0.0	5.7
22	17.0	28.0	22.5	65.3	0.0	0.0	0.0	10.3
23	17.4	28.2	22.2	65.7	0.0	0.0	0.0	7.9
24	16.6	27.0	21.6	62.0	0.0	0.0	0.0	3.4
25	15.6	29.0	22.7	56.7	0.0	0.0	0.0	11.2
26	16.6	28.2	22.5	61.0	0.0	0.0	0.0	9.1
27	17.6	27.0	20.8	75.3	0.0	0.0	0.0	4.0
28	16.8	28.6	23.1	59.3	0.0	0.0	0.0	8.0
29	15.0	28.6	22.6	61.0	0.0	0.0	0.0	8.9
30	16.0	27.4	22.0	62.7	0.0	0.0	0.0	10.4
31	15.8	28.0	22.1	60.7	0.0	0.0	0.0	10.5
Total:					3.9	33.7	37.6	220.2
Promedio:	16.4	26.6	21.3	71.3				

Agosto	Temperatura (°C)			Hum. Rel.(%)	Precipitación (mm)			Brillo Sol.(h)
	Min.	Máx.	Med.		Día	Noche	Total	
1	15.8	28.6	23.0	55.3	0.0	0.0	0.0	8.9
2	17.4	26.8	21.8	64.0	0.0	0.0	0.0	3.1
3	14.8	25.9	20.9	63.7	0.0	0.0	0.0	1.8
4	15.2	28.8	22.6	68.7	0.0	0.0	0.0	9.2
5	17.2	25.6	20.1	83.0	0.0	0.0	0.0	1.4
6	15.8	27.3	21.3	66.0	0.0	0.0	0.0	5.9
7	17.2	27.8	22.4	65.3	0.0	0.0	0.0	8.9
8	16.6	26.0	21.3	77.3	2.7	0.0	2.7	3.9
9	16.2	27.0	21.4	67.7	0.0	0.0	0.0	9.0
10	15.6	27.4	21.6	71.0	0.0	0.0	0.0	3.8
11	17.2	28.6	22.7	70.0	0.0	36.1	36.1	8.1
12	15.8	26.3	20.9	85.7	0.0	0.0	0.0	4.7
13	16.8	24.5	20.4	75.7	0.0	0.0	0.0	2.0
14	16.0	26.4	20.8	67.0	0.0	0.0	0.0	8.6
15	14.4	28.4	23.2	54.3	0.0	0.0	0.0	9.6
16	18.0	27.0	21.7	60.0	0.0	0.0	0.0	7.8
17	16.2	27.2	21.6	63.3	0.0	0.0	0.0	8.5
18	16.5	27.0	20.6	69.0	0.0	0.0	0.0	6.3
19	16.0	26.4	21.2	57.3	0.0	0.0	0.0	6.6
20	14.0	28.2	22.2	52.7	0.0	0.0	0.0	8.3
21	14.8	27.9	21.2	53.0	0.0	0.0	0.0	7.1
22	14.5	28.6	21.6	60.7	0.0	9.2	9.2	7.6
23	16.6	24.0	19.6	83.3	0.0	0.0	0.0	3.1
24	16.8	26.0	21.9	76.7	0.0	10.8	10.8	7.3
25	17.8	27.6	19.2	90.7	3.5	0.5	4.0	2.6
26	17.4	23.8	20.3	82.0	0.0	0.0	0.0	4.1
27	16.8	23.6	20.3	84.0	0.0	0.0	0.0	0.9
28	17.0	23.8	20.1	84.7	0.0	0.9	0.9	0.8
29	17.4	27.2	21.2	68.3	0.0	0.0	0.0	9.6
30	14.8	28.8	22.6	56.7	0.0	0.0	0.0	10.8
31	13.8	29.6	22.0	59.3	0.0	0.0	0.0	10.2
Total:					6.2	57.5	63.7	190.5
Promedio:	16.1	26.8	21.3	68.9				

Estación: La Trinidad
Año : 2014

Dpto: Tolima
Mpio: Libano

Latitud : 4° 54' N
Longitud: 75° 2' W
Altitud: 1456 m

Septiembre	Temperatura (°C)			Hum. Rel.(%)	Precipitación (mm)			Brillo Sol.(h)
	Min.	Máx.	Med.		Día	Noche	Total	
1	15.8	30.0	22.8	60.7	0.0	0.0	0.0	9.3
2	16.4	23.6	20.1	85.3	0.0	0.0	0.0	0.1
3	16.0	26.8	21.6	72.3	0.0	10.4	10.4	5.6
4	15.4	27.0	21.0	74.0	0.0	0.0	0.0	9.1
5	15.6	27.8	21.2	70.0	0.0	0.0	0.0	3.4
6	15.5	27.1	22.2	68.7	0.0	0.0	0.0	4.8
7	15.4	26.6	22.0	66.3	0.0	0.0	0.0	1.9
8	16.0	26.2	20.6	70.3	0.0	0.0	0.0	1.4
9	14.6	29.0	22.9	56.7	0.0	0.0	0.0	9.7
10	16.2	26.7	22.7	69.7	0.0	0.0	0.0	5.1
11	18.2	26.5	21.7	83.3	0.0	23.3	23.3	5.5
12	16.4	26.0	20.4	83.7	0.0	27.8	27.8	5.7
13	16.8	24.4	20.3	89.0	0.0	9.7	9.7	7.3
14	17.6	25.2	21.2	84.3	5.7	4.8	10.5	5.3
15	16.2	24.4	19.5	90.0	0.0	0.0	0.0	3.8
16	15.6	25.7	20.9	80.0	0.0	0.6	0.6	7.5
17	16.0	24.2	20.2	84.7	12.2	1.7	13.9	5.6
18	16.2	23.6	19.5	87.7	0.0	0.0	0.0	3.3
19	16.4	26.4	21.6	78.0	0.0	11.6	11.6	4.5
20	16.0	24.0	19.5	84.7	1.2	17.1	18.3	5.2
21	16.5	24.2	19.9	84.7	2.4	28.9	31.3	3.9
22	16.7	24.8	20.0	88.7	5.5	18.6	24.1	6.0
23	15.1	23.6	19.6	86.3	0.0	2.1	2.1	6.0
24	17.2	25.6	20.4	84.7	0.0	0.1	0.1	6.0
25	17.0	26.6	21.3	85.0	0.0	0.0	0.0	8.3
26	17.8	26.4	20.9	84.0	0.0	0.0	0.0	7.5
27	16.8	24.4	20.3	83.0	0.0	0.0	0.0	2.5
28	15.6	27.0	21.7	72.3	0.0	0.0	0.0	8.8
29	16.2	27.6	21.4	74.3	0.0	0.0	0.0	10.3
30	16.0	28.4	21.2	66.0	0.0	0.0	0.0	10.2
31								
Total:					27.0	156.7	183.7	173.6
Promedio:	16.2	26.0	21.0	78.3				

Octubre	Temperatura (°C)			Hum. Rel.(%)	Precipitación (mm)			Brillo Sol.(h)
	Min.	Máx.	Med.		Día	Noche	Total	
1	16.2	26.3	21.0	73.3	0.0	0.0	0.0	2.5
2	16.0	25.0	20.9	75.7	0.0	0.0	0.0	4.6
3	16.2	25.5	21.1	79.3	0.0	0.0	0.0	2.6
4	16.8	27.4	21.6	78.0	0.0	3.6	3.6	9.2
5	17.5	26.2	21.0	82.7	3.9	28.3	32.2	8.0
6	16.6	24.8	20.8	86.7	0.0	3.7	3.7	5.1
7	18.1	25.0	21.0	85.0	0.0	45.5	45.5	4.8
8	17.0	23.0	19.1	92.3	27.1	19.9	47.0	3.9
9	16.5	20.6	18.2	96.0	3.9	0.4	4.3	0.1
10	16.2	23.0	18.7	85.0	0.4	1.8	2.2	0.2
11	16.0	23.4	19.3	89.3	0.0	0.0	0.0	3.5
12	17.6	23.6	20.0	91.3	0.0	3.9	3.9	2.0
13	18.0	23.3	19.5	87.3	0.0	0.0	0.0	1.7
14	16.2	25.0	20.6	79.0	0.0	0.0	0.0	4.2
15	18.0	26.2	20.4	75.3	0.0	0.0	0.0	5.3
16	16.6	26.0	21.4	75.7	0.0	0.9	0.9	7.0
17	18.0	25.7	20.6	84.0	0.0	1.5	1.5	3.5
18	17.4	23.1	20.0	90.3	0.0	26.0	26.0	0.9
19	16.6	22.0	18.8	91.7	1.0	20.0	21.0	3.0
20	17.0	20.4	18.4	96.3	4.4	0.0	4.4	0.0
21	16.9	24.6	20.1	87.0	0.0	8.8	8.8	6.5
22	16.8	24.5	19.4	88.7	9.3	0.1	9.4	3.8
23	15.6	26.0	20.9	83.0	0.0	0.0	0.0	8.5
24	18.2	24.2	20.8	90.3	0.0	0.0	0.0	3.1
25	18.2	24.2	20.2	87.0	1.7	6.2	7.9	2.9
26	17.2	21.6	18.3	91.3	8.5	-0.0	8.5	0.0
27	17.2	22.5	19.1	87.3	0.2	0.0	0.2	0.8
28	15.5	23.7	19.8	88.0	0.0	0.0	0.0	3.5
29	15.6	25.4	19.9	87.3	5.7	0.0	5.7	4.3
30	16.4	24.6	20.5	90.3	11.6	45.2	56.8	1.3
31	15.6	23.4	19.7	90.7	0.0	34.7	34.7	2.4
Total:					77.7	250.5	328.2	109.2
Promedio:	16.8	24.2	20.0	86.0				

Estación: La Trinidad
Año : 2014

Dpto: Tolima
Mpio: Libano

Latitud : 4° 54' N
Longitud: 75° 2' W
Altitud: 1456 m

Noviembre	Temperatura (°C)			Hum. Rel.(%)	Precipitación (mm)			Brillo Sol.(h)
	Min.	Máx.	Med.		Día	Noche	Total	
1	16.0	24.4	19.8	92.7	0.0	0.9	0.9	3.4
2	16.6	24.4	20.5	88.7	0.1	23.0	23.1	4.3
3	16.6	25.6	21.2	85.0	0.0	0.0	0.0	5.7
4	17.4	25.2	21.4	85.7	0.0	0.0	0.0	2.4
5	18.2	23.8	19.4	96.3	30.5	1.0	31.5	0.7
6	17.6	23.3	18.8	96.3	8.6	0.0	8.6	0.7
7	15.5	24.0	20.1	89.7	0.6	0.3	0.9	4.8
8	16.6	24.3	19.8	85.3	0.0	0.0	0.0	2.3
9	17.3	23.4	19.3	93.3	0.9	24.3	25.2	1.2
10	16.5	24.6	20.0	89.3	3.0	23.0	26.0	3.7
11	16.3	23.6	19.2	82.7	2.6	9.5	12.1	3.9
12	17.6	21.2	18.6	96.0	17.9	0.5	18.4	0.0
13	16.8	22.6	19.1	91.7	2.1	28.1	30.2	0.5
14	16.8	21.4	19.0	90.0	7.8	0.0	7.8	0.6
15	16.9	24.5	19.8	84.0	0.0	0.0	0.0	4.5
16	16.2	22.0	18.7	93.0	1.4	0.0	1.4	1.0
17	15.2	25.0	19.9	88.0	0.0	0.0	0.0	7.6
18	15.7	24.6	20.1	85.7	0.0	0.5	0.5	1.5
19	16.5	24.5	19.7	87.7	0.0	0.7	0.7	4.2
20	16.2	24.4	19.4	90.7	1.8	2.0	3.8	1.7
21	15.5	24.4	19.8	87.3	0.7	19.6	20.3	2.1
22	15.5	23.3	19.5	92.7	0.8	0.0	0.8	1.2
23	16.7	24.6	21.0	88.7	0.0	0.0	0.0	6.4
24	16.8	25.6	21.0	86.3	0.0	0.0	0.0	5.8
25	17.0	24.8	21.3	89.3	0.0	0.0	0.0	3.5
26	18.2	23.8	20.2	87.3	0.0	3.3	3.3	0.8
27	17.4	24.6	20.4	89.3	0.1	1.3	1.4	3.5
28	16.5	25.4	20.6	87.0	0.0	2.0	2.0	6.2
29	17.6	25.2	20.6	91.0	0.0	0.4	0.4	6.3
30	17.8	23.3	20.2	92.0	0.0	0.0	0.0	1.3
31								
Total:					78.9	140.4	219.3	91.8
Promedio:	16.7	24.1	19.9	89.4				

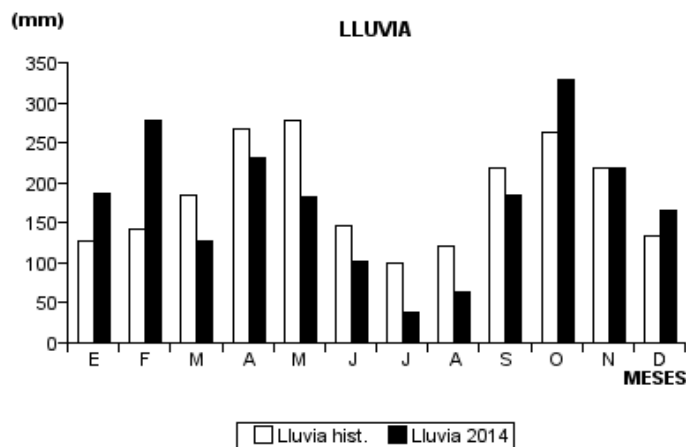
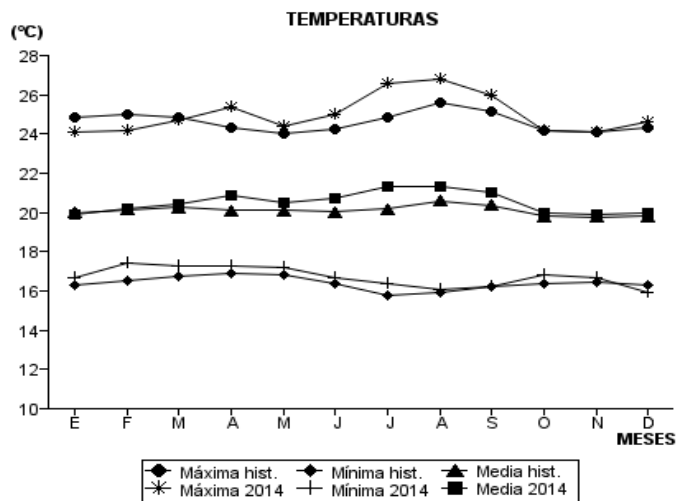
Diciembre	Temperatura (°C)			Hum. Rel.(%)	Precipitación (mm)			Brillo Sol.(h)
	Min.	Máx.	Med.		Día	Noche	Total	
1	17.2	25.6	20.9	88.7	0.0	0.0	0.0	5.9
2	15.5	26.0	21.0	79.7	0.0	0.0	0.0	6.4
3	16.0	26.8	20.4	77.3	0.0	0.0	0.0	8.6
4	15.6	26.0	21.2	83.0	0.0	42.0	42.0	3.6
5	16.2	23.8	19.2	91.3	0.0	3.3	3.3	2.1
6	16.5	23.9	19.8	87.0	0.0	2.8	2.8	0.9
7	16.3	23.8	19.0	92.3	17.8	1.5	19.3	1.1
8	16.0	23.5	19.6	93.0	0.0	0.0	0.0	1.3
9	15.5	22.4	18.4	91.3	1.6	1.4	3.0	0.8
10	15.6	24.8	20.0	83.7	0.8	3.7	4.5	7.1
11	15.5	21.0	18.4	92.0	3.7	0.0	3.7	0.4
12	17.0	23.3	19.4	87.7	0.0	14.1	14.1	1.6
13	16.2	23.2	19.4	92.7	25.5	7.0	32.5	1.5
14	16.0	24.0	19.4	87.0	0.8	0.0	0.8	1.5
15	15.6	24.3	19.2	88.0	0.0	0.0	0.0	2.8
16	16.0	22.0	19.5	85.0	0.0	12.9	12.9	1.5
17	16.0	24.4	20.2	87.7	0.0	0.0	0.0	0.5
18	16.6	24.0	20.0	83.3	0.0	0.0	0.0	2.9
19	16.2	24.0	20.3	83.7	0.0	2.1	2.1	2.9
20	17.0	23.4	19.6	88.7	0.7	0.1	0.8	1.4
21	16.5	24.6	20.2	80.7	0.0	0.0	0.0	1.9
22	16.0	24.7	21.0	79.0	0.0	0.0	0.0	5.6
23	15.3	25.6	19.8	75.0	0.0	0.0	0.0	8.3
24	15.6	25.8	20.0	81.3	0.0	0.0	0.0	5.4
25	15.4	23.5	20.7	84.7	6.6	0.9	7.5	1.4
26	15.2	26.1	20.4	78.7	0.0	0.0	0.0	8.2
27	16.0	25.9	20.9	81.0	0.0	0.0	0.0	5.9
28	15.5	26.4	20.9	77.0	0.0	0.0	0.0	7.4
29	15.4	26.3	20.5	77.3	0.0	0.0	0.0	9.5
30	14.7	26.0	19.8	79.0	0.0	0.0	0.0	8.1
31	16.2	26.5	20.8	74.7	0.0	15.8	15.8	7.1
Total:					57.5	107.6	165.1	123.6
Promedio:	15.9	24.6	20.0	84.2				

Estación: La Trinidad
Año : 2014

Dpto: Tolima
Mpio: Libano

Latitud : 4° 54' N
Longitud: 75° 2' W
Altitud: 1456 m

MES	TEMPERATURA (°C)					PRECIPITACIÓN			
	Mín. Med.	Máx. Med.	Media	Max. Abs.	Mín. Abs.	Hum. Rel.(%)	Total mm.	Dias Lluvia	Brillo Sol.(h)
Enero	16.7	24.1	19.9	26.4	14.7	86.3	187.0	19	108.6
Febrero	17.4	24.2	20.2	26.6	16.2	86.0	277.9	22	69.6
Marzo	17.3	24.7	20.4	27.5	16.2	85.5	127.5	16	85.5
Abril	17.3	25.4	20.9	27.6	15.4	83.3	231.2	19	145.8
Mayo	17.2	24.4	20.5	26.0	16.0	87.4	182.6	20	93.0
Junio	16.7	25.0	20.7	26.8	14.4	81.2	102.7	13	147.8
Julio	16.4	26.6	21.3	29.0	15.0	71.3	37.6	7	220.2
Agosto	16.1	26.8	21.3	29.6	13.8	68.9	63.7	6	190.5
Septiembre	16.2	26.0	21.0	30.0	14.6	78.3	183.7	13	173.6
Octubre	16.8	24.2	20.0	27.4	15.5	86.0	328.2	21	109.2
Noviembre	16.7	24.1	19.9	25.6	15.2	89.4	219.3	21	91.8
Diciembre	15.9	24.6	20.0	26.8	14.7	84.2	165.1	15	123.6
Promedio:	16.7	25.0	20.5			82.3			
Absoluta:				30.0	13.8				
Total:							2106.5	192	1559.2



Estación: El Rubí
Año : 2014

Dpto: Tolima
Mpio: Planadas

Latitud : 3° 7' N
Longitud: 75° 40' W
Altitud: 1725 m

Enero	Temperatura (°C)			Hum. Rel.(%)	Precipitación (mm)			Brillo Sol.(h)
	Min.	Máx.	Med.		Día	Noche	Total	
1	17.0	27.4	20.9	67.7	0.0	0.0	0.0	8.3
2	15.0	27.0	20.4	68.7	0.0	0.0	0.0	8.1
3	15.5	26.2	20.1	78.7	0.0	0.0	0.0	4.2
4	17.2	27.3	21.0	69.7	0.0	0.0	0.0	5.8
5	15.6	27.0	20.4	74.3	0.1	2.0	2.1	2.3
6	17.0	25.3	19.7	84.7	27.0	16.0	43.0	1.8
7	16.5	24.2	19.1	82.3	1.6	0.1	1.7	1.3
8	16.0	24.0	19.2	86.3	0.3	11.7	12.0	1.4
9	16.6	22.8	18.0	92.3	11.2	0.0	11.2	0.4
10	16.7	22.6	18.8	83.7	0.0	0.0	0.0	0.1
11	16.2	24.4	19.6	77.0	0.0	0.0	0.0	0.7
12	16.4	22.8	19.2	84.3	0.4	0.0	0.4	0.5
13	13.8	27.2	20.2	64.7	0.0	0.0	0.0	6.9
14	15.2	27.4	21.2	66.3	0.0	0.0	0.0	8.2
15	16.7	26.7	21.0	73.3	0.0	0.0	0.0	4.5
16	15.7	25.8	20.0	77.7	1.7	0.0	1.7	3.3
17	14.4	27.9	20.8	65.7	0.0	0.0	0.0	4.2
18	16.8	27.2	21.4	66.7	0.0	0.0	0.0	2.6
19	17.7	23.6	20.0	82.0	0.0	0.0	0.0	0.3
20	17.4	26.1	20.1	79.3	0.7	0.0	0.7	2.0
21	17.5	26.4	21.0	71.7	0.0	0.0	0.0	3.8
22	16.3	27.2	19.7	80.7	0.6	0.3	0.9	7.4
23	15.7	26.9	21.1	70.3	0.0	0.0	0.0	8.0
24	15.6	27.3	21.5	69.7	0.0	0.0	0.0	8.3
25	15.2	26.6	21.9	67.7	0.0	15.4	15.4	8.1
26	16.8	25.4	19.5	81.7	0.7	8.2	8.9	1.8
27	16.0	26.0	20.4	76.3	0.0	18.5	18.5	3.6
28	16.3	25.6	20.7	79.0	0.0	0.0	0.0	4.6
29	17.2	26.2	20.9	76.3	0.0	0.0	0.0	5.6
30	16.5	23.5	20.0	74.7	0.0	0.4	0.4	0.8
31	16.7	26.0	21.6	75.7	0.0	0.0	0.0	7.6
Total:					44.3	72.6	116.9	126.5
Promedio:	16.2	25.8	20.3	75.8				

Febrero	Temperatura (°C)			Hum. Rel.(%)	Precipitación (mm)			Brillo Sol.(h)
	Min.	Máx.	Med.		Día	Noche	Total	
1	16.0	26.7	20.6	73.7	0.2	0.0	0.2	6.3
2	17.2	26.6	19.6	76.7	6.0	0.1	6.1	4.2
3	15.4	26.0	20.0	77.0	0.2	7.0	7.2	7.1
4	17.5	25.6	19.7	80.0	1.2	0.0	1.2	3.0
5	17.4	26.0	19.6	72.3	3.0	0.0	3.0	3.1
6	16.6	25.6	20.2	70.3	0.0	0.0	0.0	3.1
7	16.0	27.0	19.7	74.0	13.4	3.0	16.4	5.3
8	17.4	25.4	20.0	78.3	0.0	0.0	0.0	2.3
9	15.4	26.6	20.9	69.3	0.0	0.0	0.0	6.9
10	16.0	26.7	20.8	72.3	0.0	0.0	0.0	1.6
11	17.2	28.5	21.8	64.0	0.0	0.0	0.0	4.5
12	17.6	27.4	21.0	67.0	0.0	0.0	0.0	5.0
13	17.8	27.7	20.2	73.0	2.2	20.6	22.8	4.5
14	16.4	26.9	20.6	78.7	0.0	2.8	2.8	4.4
15	17.6	27.0	21.0	73.0	0.0	8.1	8.1	4.6
16	17.0	26.2	20.6	76.0	0.0	0.0	0.0	3.8
17	15.7	26.3	20.5	75.0	0.4	4.1	4.5	6.1
18	17.0	24.2	18.7	86.0	0.2	0.0	0.2	1.2
19	15.9	25.6	19.8	80.3	4.3	0.0	4.3	7.3
20	17.2	25.2	20.4	82.3	0.0	1.5	1.5	2.6
21	16.0	21.5	18.9	85.0	5.3	0.3	5.6	0.0
22	16.1	24.6	18.6	86.7	1.1	0.0	1.1	2.4
23	17.0	23.8	19.1	81.7	0.4	0.1	0.5	2.0
24	16.7	25.6	20.3	79.7	0.0	0.0	0.0	1.0
25	17.8	25.0	20.6	80.3	0.0	0.0	0.0	5.0
26	16.8	23.6	19.4	79.3	1.3	0.1	1.4	0.6
27	16.0	22.6	17.7	87.7	20.1	0.0	20.1	0.1
28	15.6	25.4	20.0	76.7	0.0	43.0	43.0	2.2
29								
30								
31								
Total:					59.3	90.7	150.0	100.2
Promedio:	16.7	25.7	20.0	77.0				

Estación: El Rubí
Año : 2014

Dpto: Tolima
Mpio: Planadas

Latitud : 3° 7' N
Longitud: 75° 40' W
Altitud: 1725 m

Marzo	Temperatura (°C)			Hum. Rel.(%)	Precipitación (mm)			Brillo Sol.(h)
	Min.	Máx.	Med.		Día	Noche	Total	
1	15.8	25.4	18.8	83.7	10.2	3.6	13.8	3.3
2	16.2	24.4	19.7	83.3	0.0	38.2	38.2	0.3
3	16.4	25.0	19.3	82.0	4.7	0.1	4.8	1.8
4	17.6	26.7	20.6	78.7	0.2	18.8	19.0	4.3
5	16.4	26.2	20.2	79.7	2.5	0.0	2.5	1.3
6	17.4	25.6	20.7	82.3	0.0	1.8	1.8	1.8
7	17.2	25.0	19.6	85.3	0.2	2.2	2.4	1.0
8	16.2	24.8	19.8	84.7	0.4	45.3	45.7	0.6
9	16.8	24.3	20.0	86.3	0.0	16.2	16.2	1.0
10	17.0	24.8	20.1	84.3	3.9	0.0	3.9	0.1
11	17.2	23.2	19.2	85.7	0.7	18.4	19.1	0.1
12	17.6	23.6	19.4	87.0	45.9	1.4	47.3	0.6
13	16.4	24.8	19.1	92.3	1.8	39.3	41.1	1.9
14	16.4	25.6	19.9	80.7	2.8	14.8	17.6	1.1
15	16.2	21.0	18.2	93.3	31.2	0.3	31.5	0.0
16	16.4	24.2	19.5	81.7	15.0	0.0	15.0	0.0
17	17.2	24.4	19.2	85.3	0.2	0.0	0.2	1.3
18	18.2	27.0	21.2	75.7	0.3	0.2	0.5	3.2
19	18.0	24.7	20.2	80.0	0.0	0.0	0.0	0.8
20	17.0	27.8	20.9	62.0	0.0	0.0	0.0	3.4
21	16.2	27.3	21.3	63.0	0.0	0.0	0.0	1.6
22	16.8	27.4	21.2	68.3	0.0	0.0	0.0	0.9
23	17.8	26.9	20.6	73.7	2.9	0.6	3.5	2.1
24	17.0	26.0	20.3	76.0	2.4	0.0	2.4	0.5
25	17.8	24.0	19.5	83.3	2.2	0.7	2.9	0.6
26	16.5	24.6	18.8	87.3	6.0	-0.0	6.0	0.3
27	16.4	25.0	19.6	76.0	0.0	0.0	0.0	3.7
28	15.9	28.8	21.7	64.0	0.0	0.0	0.0	6.1
29	17.2	28.2	21.7	70.0	0.0	0.3	0.3	9.0
30	17.1	27.2	21.5	74.7	0.0	0.0	0.0	6.6
31	18.0	27.9	22.2	69.0	0.0	8.9	8.9	7.4
Total:					133.5	211.1	344.6	66.7
Promedio:	16.9	25.5	20.1	79.3				

Abril	Temperatura (°C)			Hum. Rel.(%)	Precipitación (mm)			Brillo Sol.(h)
	Min.	Máx.	Med.		Día	Noche	Total	
1	16.0	27.8	21.6	67.0	0.0	0.5	0.5	5.4
2	15.6	26.8	20.6	70.7	0.0	0.0	0.0	3.7
3	16.6	24.6	19.2	79.7	1.5	0.0	1.5	0.9
4	14.5	27.4	20.9	72.3	0.0	0.0	0.0	3.0
5	16.8	25.2	19.6	77.0	11.0	0.0	11.0	0.3
6	17.0	26.6	21.4	68.3	0.0	0.6	0.6	2.3
7	16.5	24.5	19.4	81.7	2.3	0.4	2.7	0.8
8	16.9	29.2	21.2	69.0	0.0	0.0	0.0	4.2
9	17.0	23.8	20.1	70.3	0.0	0.0	0.0	1.6
10	17.1	25.6	20.0	75.7	0.0	0.0	0.0	0.5
11	16.4	25.9	20.6	67.7	0.0	0.0	0.0	0.7
12	16.8	25.5	21.1	65.7	0.0	0.0	0.0	2.9
13	15.0	27.4	21.6	56.7	0.0	0.0	0.0	2.4
14	17.4	26.6	21.2	70.7	0.0	0.0	0.0	1.7
15	17.0	24.4	19.0	90.7	6.4	1.7	8.1	0.5
16	15.0	25.2	20.0	78.7	0.0	12.7	12.7	1.7
17	15.8	23.6	19.0	89.7	6.9	0.0	6.9	0.0
18	16.4	26.1	20.2	74.0	0.0	1.5	1.5	2.4
19	16.1	24.6	19.6	83.7	6.2	1.2	7.4	3.4
20	16.4	24.0	19.6	77.7	0.9	0.0	0.9	0.8
21	15.5	25.7	19.2	83.3	5.4	0.8	6.2	2.3
22	16.6	22.4	20.0	86.3	9.3	0.0	9.3	0.6
23	16.7	27.2	20.2	75.7	6.8	2.9	9.7	3.3
24	17.4	22.4	18.4	88.0	5.6	-0.0	5.6	1.5
25	16.6	27.1	21.0	67.3	1.4	0.0	1.4	1.1
26	17.9	24.6	19.4	88.3	1.1	0.0	1.1	1.0
27	17.2	25.5	19.8	86.3	0.2	0.0	0.2	4.6
28	16.5	26.2	20.5	74.7	2.5	20.8	23.3	2.9
29	16.8	26.4	19.3	80.7	0.9	1.4	2.3	6.7
30	17.2	26.8	20.9	78.0	0.0	3.6	3.6	8.2
31								
Total:					68.4	48.1	116.5	71.4
Promedio:	16.5	25.6	20.2	76.5				

Estación: El Rubí
Año : 2014

Dpto: Tolima
Mpio: Planadas

Latitud : 3° 7' N
Longitud: 75° 40' W
Altitud: 1725 m

Mayo	Temperatura (°C)			Hum. Rel.(%)	Precipitación (mm)			Brillo Sol.(h)
	Min.	Máx.	Med.		Día	Noche	Total	
1	17.4	27.0	20.4	79.7	6.9	2.7	9.6	3.0
2	16.8	25.3	19.6	88.3	1.7	2.3	4.0	3.3
3	17.3	25.4	20.8	78.0	0.0	0.0	0.0	3.4
4	17.8	25.4	20.2	75.0	0.0	0.0	0.0	3.2
5	16.6	26.8	20.9	76.0	0.0	0.0	0.0	4.1
6	18.0	24.8	19.9	85.0	0.0	1.9	1.9	1.7
7	16.2	25.1	19.0	87.3	0.1	3.4	3.5	1.1
8	16.0	26.0	19.8	81.0	3.5	20.5	24.0	3.3
9	15.8	23.0	17.9	85.3	19.8	0.4	20.2	1.3
10	16.8	24.0	20.0	79.3	0.0	0.0	0.0	0.5
11	16.5	21.6	17.8	91.0	0.0	0.0	0.0	6.7
12	15.8	25.9	20.0	80.3	0.0	0.3	0.3	2.1
13	16.7	26.4	20.4	76.3	1.2	0.0	1.2	3.7
14	17.5	26.5	20.8	74.0	0.2	0.0	0.2	2.0
15	17.0	27.2	21.0	72.0	0.0	5.7	5.7	5.8
16	15.8	24.6	19.1	89.0	4.7	-0.0	4.7	1.4
17	16.2	24.3	18.2	85.7	6.8	0.0	6.8	1.9
18	16.6	25.3	19.0	84.0	7.1	0.0	7.1	1.5
19	16.5	22.5	18.5	78.7	1.4	0.0	1.4	0.2
20	16.6	27.6	20.4	68.3	0.1	0.0	0.1	6.0
21	15.1	26.5	19.9	74.7	1.1	31.6	32.7	6.1
22	14.9	26.9	19.6	85.3	0.0	0.0	0.0	6.2
23	15.3	27.1	19.4	76.0	4.5	3.5	8.0	6.1
24	16.5	26.6	19.9	73.3	0.0	0.0	0.0	6.7
25	14.4	27.4	20.8	57.0	0.0	0.0	0.0	7.9
26	15.0	28.2	20.2	72.0	0.0	2.1	2.1	3.6
27	16.2	25.6	19.8	76.3	0.0	0.0	0.0	0.8
28	17.3	26.0	20.8	77.7	1.6	0.0	1.6	1.4
29	17.4	24.6	18.8	89.0	11.9	0.9	12.8	1.4
30	16.6	25.3	19.4	93.0	3.5	3.3	6.8	1.4
31	15.6	26.4	19.7	75.7	3.0	0.1	3.1	6.0
Total:					79.1	78.7	157.8	103.8
Promedio:	16.4	25.7	19.7	79.5				

Junio	Temperatura (°C)			Hum. Rel.(%)	Precipitación (mm)			Brillo Sol.(h)
	Min.	Máx.	Med.		Día	Noche	Total	
1	17.8	27.4	20.6	75.7	0.3	3.5	3.8	5.0
2	16.2	25.0	20.0	83.0	0.1	5.8	5.9	0.6
3	16.4	27.4	21.0	78.3	4.5	2.4	6.9	5.1
4	17.8	25.0	20.0	82.3	5.8	0.0	5.8	2.0
5	16.4	28.2	21.5	68.3	0.0	5.7	5.7	6.3
6	17.8	27.6	20.7	75.3	0.0	0.1	0.1	0.4
7	17.7	27.4	20.6	79.3	1.1	0.4	1.5	1.3
8	17.8	26.2	19.8	84.0	7.0	0.0	7.0	2.4
9	17.6	27.9	21.2	71.3	0.2	1.9	2.1	4.6
10	16.5	27.5	19.7	70.7	5.1	0.2	5.3	2.2
11	15.6	27.0	21.3	65.7	0.0	0.0	0.0	6.4
12	16.2	28.6	21.6	59.7	0.0	0.4	0.4	5.4
13	17.4	27.8	21.3	73.0	0.0	0.4	0.4	1.4
14	17.4	28.7	21.0	74.0	1.7	0.2	1.9	4.6
15	17.0	27.8	20.9	65.0	0.0	0.0	0.0	3.4
16	16.6	25.7	20.4	65.7	0.6	0.0	0.6	2.5
17	17.4	23.8	19.7	80.3	0.4	0.0	0.4	0.3
18	17.0	22.6	19.6	82.7	1.7	0.0	1.7	0.2
19	17.2	25.6	20.2	73.3	0.0	0.0	0.0	0.7
20	16.2	23.8	20.0	71.0	0.0	0.0	0.0	1.4
21	17.0	26.8	21.5	63.3	0.0	0.0	0.0	2.9
22	17.4	25.8	21.4	70.0	0.7	0.0	0.7	1.4
23	16.0	27.9	20.3	78.7	0.3	0.0	0.3	3.1
24	17.6	27.0	19.9	85.0	1.1	0.4	1.5	2.0
25	16.2	21.9	18.4	87.7	33.4	0.1	33.5	0.0
26	16.0	27.9	19.0	74.0	1.7	0.0	1.7	3.4
27	16.2	27.8	20.6	66.3	0.0	2.0	2.0	9.3
28	15.0	25.2	19.0	82.0	0.9	4.1	5.0	1.4
29	15.6	28.6	22.0	62.7	0.0	0.0	0.0	5.3
30	16.8	27.5	21.6	73.3	0.0	0.0	0.0	3.3
31								
Total:					66.6	27.6	94.2	88.3
Promedio:	16.8	26.6	20.5	74.1				

Estación: El Rubí
Año : 2014

Dpto: Tolima
Mpio: Planadas

Latitud : 3° 7' N
Longitud: 75° 40' W
Altitud: 1725 m

Julio	Temperatura (°C)			Hum. Rel.(%)	Precipitación (mm)			Brillo Sol.(h)
	Min.	Máx.	Med.		Día	Noche	Total	
1	17.0	28.5	22.1	66.7	0.0	7.7	7.7	3.1
2	17.2	26.7	20.5	81.0	0.5	0.0	0.5	4.7
3	16.0	27.4	19.6	84.3	2.1	-0.0	2.1	5.6
4	16.3	25.8	19.4	72.3	1.8	0.0	1.8	2.5
5	15.5	26.7	20.1	74.3	2.2	0.2	2.4	4.0
6	17.3	23.8	19.2	90.0	2.5	0.5	3.0	1.6
7	16.8	25.6	19.2	85.7	1.8	3.8	5.6	2.6
8	15.9	24.8	19.4	73.3	0.2	0.3	0.5	1.6
9	16.2	25.8	21.0	66.0	0.0	0.0	0.0	3.4
10	16.4	23.6	19.6	74.7	1.2	1.1	2.3	0.2
11	16.0	22.4	18.8	88.0	2.2	0.0	2.2	0.1
12	16.4	25.9	21.2	63.3	0.0	0.0	0.0	1.3
13	17.5	25.4	20.5	72.7	0.0	0.0	0.0	0.6
14	17.8	27.0	21.3	67.7	0.0	0.0	0.0	3.7
15	17.7	25.6	20.7	74.3	0.0	0.0	0.0	2.2
16	18.4	28.2	20.8	71.3	0.0	0.0	0.0	3.1
17	17.8	26.2	21.2	66.0	0.0	0.0	0.0	2.8
18	17.4	26.8	20.3	68.7	0.0	0.0	0.0	2.4
19	16.8	27.6	20.6	63.3	0.0	0.0	0.0	2.2
20	16.6	26.6	20.0	74.3	0.0	0.0	0.0	2.8
21	16.4	28.0	22.0	61.7	0.0	0.0	0.0	6.0
22	17.6	27.4	21.5	68.0	1.3	0.0	1.3	2.4
23	17.9	27.5	22.1	63.0	0.0	0.0	0.0	2.0
24	16.0	28.2	21.6	57.3	0.0	0.0	0.0	4.5
25	15.3	28.0	22.2	55.3	0.0	0.0	0.0	3.4
26	17.2	28.5	21.2	60.0	2.8	0.0	2.8	4.6
27	17.0	25.5	20.8	72.7	0.2	0.0	0.2	1.4
28	16.0	29.0	22.0	54.0	0.0	0.7	0.7	5.0
29	17.6	29.2	22.2	56.7	0.0	1.1	1.1	2.7
30	15.9	27.1	20.2	68.3	0.0	0.0	0.0	1.8
31	17.2	27.5	21.4	59.0	0.0	0.0	0.0	1.4
Total:					18.8	15.4	34.2	85.7
Promedio:	16.8	26.7	20.7	69.5				

Agosto	Temperatura (°C)			Hum. Rel.(%)	Precipitación (mm)			Brillo Sol.(h)
	Min.	Máx.	Med.		Día	Noche	Total	
1	15.4	29.9	22.0	49.7	0.0	0.0	0.0	8.2
2	17.2	23.4	20.0	64.7	0.0	0.0	0.0	0.2
3	14.7	24.2	19.8	64.7	0.0	0.0	0.0	0.6
4	16.5	29.8	22.1	54.7	0.0	0.0	0.0	9.5
5	17.6	23.5	19.8	80.7	0.4	0.0	0.4	0.3
6	17.3	26.6	20.0	76.3	0.0	0.0	0.0	1.3
7	17.0	26.8	20.8	75.0	0.3	0.0	0.3	0.9
8	17.2	25.5	20.8	74.7	0.9	0.0	0.9	3.0
9	16.8	27.4	21.0	67.0	0.0	0.0	0.0	2.9
10	17.6	24.4	20.1	76.7	0.0	0.0	0.0	2.2
11	17.8	26.2	20.6	76.0	0.0	0.3	0.3	1.7
12	17.2	24.6	19.2	84.0	4.6	0.0	4.6	2.0
13	17.0	28.0	20.6	67.0	0.0	0.3	0.3	4.3
14	16.4	27.8	20.4	61.7	0.0	0.0	0.0	4.4
15	16.6	27.0	21.9	55.7	0.0	0.0	0.0	3.1
16	17.8	25.7	20.6	66.7	0.0	0.0	0.0	0.8
17	17.5	26.2	21.0	69.7	0.4	0.0	0.4	3.4
18	17.2	25.4	21.0	66.7	0.2	0.3	0.5	0.1
19	16.4	25.1	19.6	58.3	0.0	0.0	0.0	0.2
20	16.7	27.0	21.0	53.3	0.0	0.0	0.0	3.7
21	15.5	28.0	21.8	51.7	0.0	0.0	0.0	4.7
22	16.5	29.4	22.7	52.7	0.0	0.0	0.0	2.9
23	16.9	26.0	21.6	59.7	0.0	0.0	0.0	1.5
24	16.6	27.0	20.1	77.3	0.4	0.0	0.4	5.1
25	17.0	25.4	19.5	76.0	4.5	0.1	4.6	0.6
26	16.9	26.6	21.0	67.0	0.3	2.5	2.8	2.8
27	16.8	23.2	20.2	72.7	9.7	0.0	9.7	0.4
28	16.4	23.5	19.4	76.7	1.3	1.4	2.7	1.7
29	16.0	27.2	21.5	57.3	0.0	0.0	0.0	4.8
30	15.4	30.0	22.4	42.3	0.0	0.0	0.0	9.5
31	15.6	29.5	22.8	41.3	0.0	0.0	0.0	4.2
Total:					23.0	4.9	27.9	91.0
Promedio:	16.7	26.5	20.8	65.1				

Estación: El Rubí
 Año : 2014

Dpto: Tolima
 Mpio: Planadas

Latitud : 3° 7' N
 Longitud: 75° 40' W
 Altitud: 1725 m

Septiembre	Temperatura (°C)			Hum. Rel.(%)	Precipitación (mm)			Brillo Sol.(h)
	Min.	Máx.	Med.		Día	Noche	Total	
1	17.6	30.5	22.9	49.7	0.0	0.0	0.0	4.8
2	17.9	24.0	20.6	71.0	0.0	0.0	0.0	0.6
3	16.4	28.6	22.2	58.0	0.0	4.6	4.6	3.1
4	16.2	28.4	21.2	57.3	0.0	0.0	0.0	5.3
5	16.1	28.2	21.6	51.3	0.0	0.0	0.0	5.4
6	17.8	26.4	21.3	60.3	0.2	0.1	0.3	0.5
7	17.0	28.0	21.3	63.7	0.0	0.6	0.6	3.3
8	16.0	25.6	20.8	63.7	0.0	0.0	0.0	0.5
9	15.4	30.2	22.9	41.7	0.0	0.0	0.0	5.9
10	17.5	25.9	21.6	60.0	0.0	0.0	0.0	0.8
11	17.4	27.7	20.0	77.0	3.4	1.0	4.4	3.9
12	16.3	25.4	19.8	68.3	0.0	0.0	0.0	1.0
13	16.2	26.3	19.4	76.3	6.3	0.7	7.0	2.4
14	16.8	25.6	20.0	76.7	5.6	0.0	5.6	2.0
15	15.5	25.8	19.2	72.3	0.2	0.0	0.2	1.6
16	16.6	26.2	20.0	71.0	1.9	0.0	1.9	5.3
17	15.5	29.0	21.7	54.3	0.0	17.9	17.9	4.6
18	15.8	26.0	19.6	74.3	0.0	0.0	0.0	2.0
19	16.0	28.8	20.6	66.0	0.8	0.9	1.7	5.5
20	15.9	22.5	19.2	84.7	6.0	0.9	6.9	0.0
21	16.0	22.9	19.3	85.0	1.2	0.0	1.2	2.6
22	15.2	25.5	18.8	87.0	4.3	0.0	4.3	3.7
23	15.6	28.9	20.9	68.7	0.0	0.0	0.0	4.8
24	16.8	27.0	20.5	67.3	0.0	0.0	0.0	4.0
25	15.0	31.2	22.9	51.0	0.0	0.0	0.0	7.4
26	16.6	29.5	22.3	54.7	0.0	0.0	0.0	7.4
27	17.8	23.7	20.1	75.3	5.0	0.0	5.0	3.0
28	15.3	29.4	23.2	46.3	0.0	0.0	0.0	4.1
29	15.0	28.9	21.9	46.7	0.0	0.0	0.0	3.9
30	16.2	29.5	22.2	45.0	0.0	0.0	0.0	4.9
31								
Total:					34.9	26.7	61.6	104.3
Promedio:	16.3	27.2	20.9	64.2				

Octubre	Temperatura (°C)			Hum. Rel.(%)	Precipitación (mm)			Brillo Sol.(h)
	Min.	Máx.	Med.		Día	Noche	Total	
1	16.2	29.1	22.0	46.3	0.0	1.0	1.0	4.7
2	15.4	27.2	21.2	55.7	0.0	0.5	0.5	0.7
3	15.9	26.4	21.0	67.0	0.0	0.0	0.0	2.2
4	17.2	28.4	21.6	72.7	0.4	0.0	0.4	3.4
5	18.0	29.5	22.1	63.7	0.0	0.0	0.0	2.5
6	17.6	28.0	21.4	65.3	0.0	0.0	0.0	4.1
7	17.5	28.2	21.2	69.7	0.0	1.0	1.0	1.9
8	16.8	25.2	20.0	81.0	16.5	81.0	97.5	3.3
9	16.5	22.3	18.4	84.7	0.5	0.0	0.5	1.5
10	16.7	24.2	18.8	80.7	0.3	0.0	0.3	0.3
11	16.5	21.5	19.2	80.0	0.2	0.0	0.2	0.1
12	16.8	26.8	21.5	62.3	2.6	0.0	2.6	1.9
13	17.1	26.2	21.0	67.7	0.0	0.0	0.0	0.3
14	16.4	26.6	21.3	64.3	0.0	0.0	0.0	2.9
15	17.0	25.8	20.8	60.7	0.0	0.0	0.0	0.4
16	16.0	26.3	21.2	62.0	0.0	0.0	0.0	1.4
17	17.7	26.2	21.9	60.7	0.0	0.0	0.0	1.0
18	17.8	27.2	20.2	76.7	0.2	3.0	3.2	1.7
19	16.7	25.4	18.9	86.0	7.5	1.5	9.0	1.6
20	16.0	23.0	18.3	85.0	2.5	0.0	2.5	0.4
21	16.0	24.8	18.8	74.7	0.6	0.0	0.6	1.9
22	16.8	26.3	19.4	79.0	22.5	-0.0	22.5	2.0
23	16.2	25.0	19.5	80.0	0.2	0.0	0.2	3.9
24	15.3	25.2	19.6	84.0	3.0	0.0	3.0	5.0
25	16.0	26.0	19.5	74.0	28.8	0.0	28.8	2.8
26	16.1	20.1	17.7	91.7	3.3	-0.0	3.3	0.0
27	16.4	24.6	20.0	76.0	0.0	0.3	0.3	0.3
28	15.5	27.2	19.5	75.0	3.5	0.0	3.5	4.9
29	16.7	26.2	20.4	75.3	0.0	0.0	0.0	3.4
30	16.4	26.0	19.0	76.0	14.4	0.0	14.4	3.9
31	14.7	24.0	18.3	84.7	16.0	8.0	24.0	2.7
Total:					123.0	96.3	219.3	67.1
Promedio:	16.5	25.8	20.1	73.0				

Estación: El Rubí
Año : 2014

Dpto: Tolima
Mpio: Planadas

Latitud : 3° 7' N
Longitud: 75° 40' W
Altitud: 1725 m

Noviembre	Temperatura (°C)			Hum. Rel.(%)	Precipitación (mm)			Brillo Sol.(h)
	Min.	Máx.	Med.		Día	Noche	Total	
1	16.0	26.3	20.4	78.3	6.1	7.3	13.4	4.3
2	16.2	25.7	19.9	81.3	0.0	0.0	0.0	3.6
3	15.8	26.1	20.6	65.0	0.0	0.0	0.0	3.0
4	15.9	27.0	20.3	76.0	0.0	0.0	0.0	3.7
5	16.7	24.4	19.4	81.0	0.3	0.8	1.1	0.8
6	17.1	25.2	20.4	86.0	3.9	4.4	8.3	1.5
7	17.2	26.6	20.8	78.0	5.0	0.2	5.2	3.6
8	17.5	25.2	20.6	83.0	0.1	1.7	1.8	2.1
9	16.6	25.6	20.6	81.7	2.3	8.4	10.7	4.4
10	16.5	26.4	20.3	79.3	18.3	8.4	26.7	6.8
11	17.0	25.0	20.8	76.7	1.2	13.9	15.1	5.1
12	17.2	21.2	18.9	86.7	0.0	0.0	0.0	0.0
13	17.3	25.6	20.0	82.0	0.0	10.3	10.3	3.7
14	17.2	21.8	19.2	87.3	0.2	0.0	0.2	0.2
15	15.7	23.4	18.2	86.7	1.6	0.0	1.6	0.4
16	14.4	24.2	19.7	72.7	0.0	0.0	0.0	1.4
17	16.9	26.3	20.6	65.0	0.0	0.0	0.0	2.4
18	15.8	27.8	22.2	62.3	0.0	65.6	65.6	9.1
19	16.8	25.8	18.9	79.7	27.2	0.4	27.6	3.1
20	15.8	24.8	20.0	69.7	0.0	9.7	9.7	0.7
21	16.5	25.4	20.2	79.0	5.4	6.0	11.4	2.1
22	16.3	24.7	20.1	79.0	0.2	9.4	9.6	3.6
23	16.5	26.2	20.0	78.3	5.3	0.0	5.3	4.0
24	16.6	27.8	22.1	69.7	0.0	2.5	2.5	8.2
25	17.2	25.4	20.3	78.7	2.7	5.0	7.7	6.5
26	16.5	24.8	19.0	84.0	41.3	8.5	49.8	5.4
27	17.2	23.9	19.4	80.7	2.5	0.0	2.5	2.8
28	15.6	27.2	21.1	66.7	0.0	0.0	0.0	8.0
29	17.0	27.4	21.5	69.3	0.0	0.0	0.0	3.7
30	17.8	26.2	19.7	80.3	8.3	0.0	8.3	1.7
31								
Total:					131.9	162.5	294.4	105.9
Promedio:	16.6	25.4	20.2	77.5				

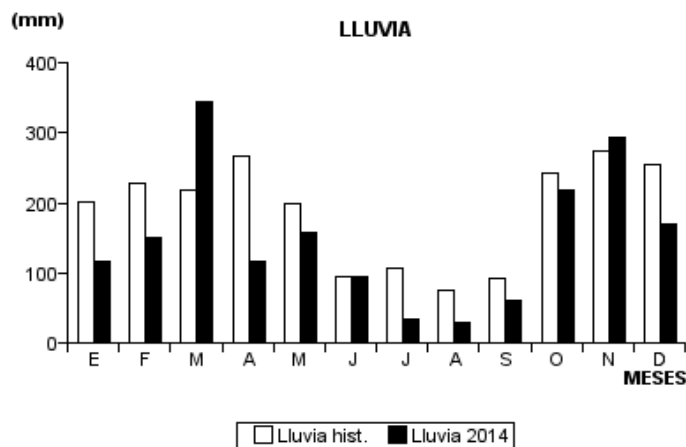
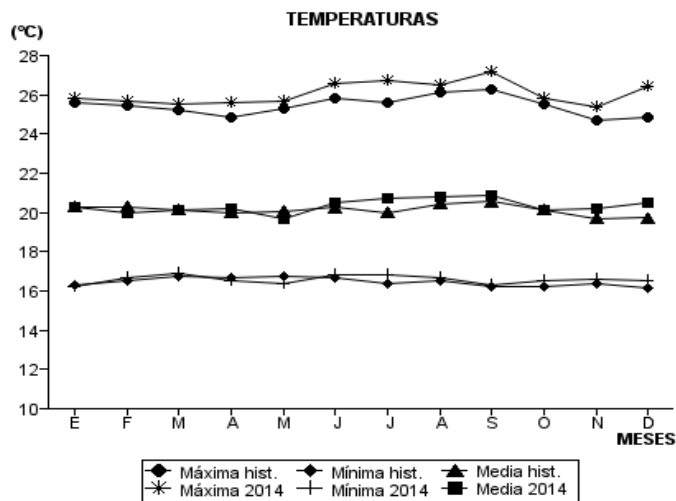
Diciembre	Temperatura (°C)			Hum. Rel.(%)	Precipitación (mm)			Brillo Sol.(h)
	Min.	Máx.	Med.		Día	Noche	Total	
1	16.5	28.9	21.7	59.0	0.0	0.0	0.0	8.9
2	15.7	27.1	21.3	67.3	0.0	0.0	0.0	2.1
3	15.8	27.2	21.1	61.0	0.0	0.0	0.0	6.9
4	17.0	27.2	21.5	72.3	0.0	0.0	0.0	4.8
5	16.0	27.3	17.8	77.3	5.7	2.3	8.0	5.6
6	16.3	24.2	19.5	78.0	0.0	1.9	1.9	3.0
7	17.0	24.4	19.8	81.0	1.2	0.0	1.2	0.7
8	17.0	26.7	20.2	79.0	2.3	9.6	11.9	4.9
9	15.8	22.3	18.6	88.3	9.6	0.0	9.6	0.3
10	15.8	26.1	20.2	73.3	1.0	14.0	15.0	3.5
11	16.1	23.6	19.0	79.7	0.0	0.0	0.0	2.3
12	16.0	26.4	20.4	77.3	3.8	0.0	3.8	5.2
13	16.3	24.9	18.8	80.3	15.0	0.5	15.5	4.5
14	16.6	24.6	19.9	78.3	0.0	0.0	0.0	2.7
15	16.7	26.5	21.2	71.7	0.0	6.0	6.0	7.8
16	17.0	24.0	20.0	82.0	0.3	0.0	0.3	2.7
17	16.3	26.0	20.5	71.3	0.1	21.0	21.1	4.0
18	17.0	26.4	20.7	74.3	0.0	15.8	15.8	8.1
19	15.8	26.0	20.4	75.3	0.0	18.5	18.5	6.6
20	16.7	26.2	20.5	75.7	0.0	10.0	10.0	5.3
21	16.6	26.2	20.5	78.7	0.0	29.9	29.9	2.6
22	15.5	26.7	20.7	70.7	0.0	0.0	0.0	8.0
23	15.0	29.4	21.4	50.0	0.0	0.0	0.0	8.3
24	17.5	29.2	20.7	56.7	0.0	0.0	0.0	1.8
25	17.6	26.0	20.4	79.0	0.0	0.0	0.0	2.8
26	17.6	27.0	21.5	68.0	0.0	0.0	0.0	4.7
27	17.5	25.4	20.8	69.0	0.0	0.0	0.0	1.3
28	16.1	28.6	21.4	61.0	0.0	0.0	0.0	3.7
29	16.2	27.8	21.5	66.3	0.0	0.0	0.0	6.1
30	17.0	26.6	20.9	69.7	0.0	0.0	0.0	3.9
31	16.0	28.5	21.2	70.7	0.0	0.0	0.0	7.7
Total:					39.0	129.5	168.5	140.8
Promedio:	16.5	26.4	20.5	72.3				

Estación: El Rubí
Año : 2014

Dpto: Tolima
Mpio: Planadas

Latitud : 3° 7' N
Longitud: 75° 40' W
Altitud: 1725 m

MES	TEMPERATURA (°C)					PRECIPITACIÓN			
	Mín. Med.	Máx. Med.	Media	Max. Abs.	Mín. Abs.	Hum. Rel.(%)	Total mm.	Dias Lluvia	Brillo Sol.(h)
Enero	16.2	25.8	20.3	27.9	13.8	75.8	116.9	13	126.5
Febrero	16.7	25.7	20.0	28.5	15.4	77.0	150.0	19	100.2
Marzo	16.9	25.5	20.1	28.8	15.8	79.3	344.6	24	66.7
Abril	16.5	25.6	20.2	29.2	14.5	76.5	116.5	21	71.4
Mayo	16.4	25.7	19.7	28.2	14.4	79.5	157.8	22	103.8
Junio	16.8	26.6	20.5	28.7	15.0	74.1	94.2	23	88.3
Julio	16.8	26.7	20.7	29.2	15.3	69.5	34.2	15	85.7
Agosto	16.7	26.5	20.8	30.0	14.7	65.1	27.9	13	91.0
Septiembre	16.3	27.2	20.9	31.2	15.0	64.2	61.6	14	104.3
Octubre	16.5	25.8	20.1	29.5	14.7	73.0	219.3	22	67.1
Noviembre	16.6	25.4	20.2	27.8	14.4	77.5	294.4	22	105.9
Diciembre	16.5	26.4	20.5	29.4	15.0	72.3	168.5	15	140.8
Promedio:	16.6	26.1	20.3			73.7			
Absoluta:				31.2	13.8				
Total:							1785.9	223	1151.7



Estación: Arturo Gómez
Año : 2014

Dpto: Valle
Mpio: Alcalá

Latitud : 4° 40' N
Longitud: 75° 47' W
Altitud: 1259 m

Enero	Temperatura (°C)			Hum. Rel.(%)	Precipitación (mm)			Brillo Sol.(h)
	Min.	Máx.	Med.		Día	Noche	Total	
1	17.5	28.4	22.7	73.3	0.0	0.0	0.0	2.6
2	18.0	27.4	22.4	79.3	5.0	0.0	5.0	3.8
3	17.5	29.5	22.9	72.3	0.0	0.0	0.0	8.6
4	17.0	30.7	22.7	74.0	0.0	0.0	0.0	6.8
5	17.3	30.5	22.0	75.0	6.7	0.2	6.9	7.8
6	16.8	23.8	19.0	92.3	36.0	0.2	36.2	0.0
7	16.0	24.8	19.8	84.7	0.0	0.0	0.0	0.3
8	16.7	28.2	19.8	81.0	30.4	0.1	30.5	5.8
9	17.0	26.0	21.2	83.3	0.9	2.9	3.8	3.7
10	17.4	27.0	20.7	82.7	0.0	0.0	0.0	2.0
11	16.9	28.8	20.5	78.3	3.4	0.1	3.5	3.8
12	16.0	29.0	21.8	76.0	0.0	0.0	0.0	4.6
13	17.5	29.7	21.8	77.0	0.0	0.0	0.0	7.0
14	15.5	30.4	22.6	74.0	4.4	0.1	4.5	8.5
15	16.5	30.2	22.6	67.0	0.0	0.0	0.0	8.0
16	16.2	29.5	22.7	66.7	0.0	0.0	0.0	5.9
17	16.0	30.5	23.0	72.0	0.0	0.0	0.0	8.5
18	16.5	29.6	23.8	72.7	0.0	0.0	0.0	7.3
19	17.2	29.4	23.2	75.7	0.0	0.0	0.0	3.2
20	18.5	29.2	22.2	77.7	0.3	0.0	0.3	5.1
21	18.4	27.5	22.4	75.0	0.0	0.0	0.0	2.1
22	18.4	28.0	22.5	75.0	0.0	0.0	0.0	1.7
23	15.0	29.2	21.8	75.3	0.0	0.0	0.0	5.8
24	16.5	29.2	23.4	69.0	0.0	0.0	0.0	5.5
25	16.8	27.6	21.8	76.3	0.0	0.3	0.3	3.5
26	17.5	27.4	21.0	80.3	0.0	0.0	0.0	2.2
27	17.0	29.6	22.5	72.7	0.0	0.3	0.3	4.5
28	17.5	29.5	22.4	73.7	0.0	0.0	0.0	7.3
29	17.6	29.8	21.9	74.3	0.0	0.0	0.0	1.9
30	17.8	25.4	20.4	80.7	0.0	0.0	0.0	0.5
31	16.5	29.6	23.2	69.0	0.0	0.0	0.0	6.4
Total:					87.1	4.2	91.3	144.7
Promedio:	17.0	28.6	22.0	76.0				

Febrero	Temperatura (°C)			Hum. Rel.(%)	Precipitación (mm)			Brillo Sol.(h)
	Min.	Máx.	Med.		Día	Noche	Total	
1	15.5	30.0	23.0	63.3	0.0	0.0	0.0	5.8
2	19.0	26.6	22.5	73.0	0.0	0.0	0.0	3.5
3	16.5	30.0	21.4	77.0	10.6	0.0	10.6	3.8
4	15.8	30.4	22.0	67.3	0.0	0.0	0.0	8.5
5	16.0	22.0	19.6	91.7	0.0	0.0	0.0	0.0
6	15.0	28.1	20.7	77.0	0.0	0.0	0.0	5.7
7	16.6	30.0	23.3	66.0	0.0	0.0	0.0	7.4
8	18.1	30.2	21.4	74.7	20.5	0.0	20.5	5.7
9	16.4	30.0	21.0	78.0	12.5	0.1	12.6	6.5
10	16.4	29.5	21.1	78.7	0.8	3.9	4.7	8.3
11	18.4	27.0	21.5	82.0	0.0	0.0	0.0	1.5
12	17.0	30.8	23.1	71.3	0.0	0.0	0.0	7.6
13	18.4	28.6	21.0	80.0	1.8	6.9	8.7	3.9
14	17.3	26.4	20.7	84.0	0.0	0.0	0.0	1.6
15	17.0	29.0	23.1	70.7	0.0	0.0	0.0	7.8
16	16.8	29.3	22.4	74.3	0.0	0.0	0.0	6.1
17	16.6	30.2	20.4	77.7	27.5	0.0	27.5	7.6
18	15.8	30.0	20.8	78.7	5.5	15.4	20.9	8.2
19	17.9	28.2	21.2	83.0	0.8	0.1	0.9	5.6
20	18.0	29.3	22.5	78.0	0.0	12.0	12.0	5.9
21	18.5	27.8	21.1	85.0	0.5	0.2	0.7	0.7
22	18.3	28.4	21.0	82.7	12.8	0.0	12.8	3.5
23	17.5	30.0	20.7	80.0	10.5	0.0	10.5	7.6
24	17.4	29.6	21.8	78.7	0.0	0.0	0.0	4.7
25	18.5	29.2	21.8	80.7	1.9	0.9	2.8	4.9
26	18.2	29.0	23.1	75.3	0.0	0.0	0.0	4.8
27	18.5	28.8	21.4	79.7	1.2	1.9	3.1	1.9
28	17.5	28.0	20.8	80.7	0.0	24.9	24.9	1.9
29								
30								
31								
Total:					106.9	66.3	173.2	141.0
Promedio:	17.2	28.8	21.6	77.5				

Estación: Arturo Gómez
Año : 2014

Dpto: Valle
Mpio: Alcalá

Latitud : 4° 40' N
Longitud: 75° 47' W
Altitud: 1259 m

Marzo	Temperatura (°C)			Hum. Rel.(%)	Precipitación (mm)			Brillo Sol.(h)
	Min.	Máx.	Med.		Día	Noche	Total	
1	17.0	26.2	20.0	83.3	5.2	47.3	52.5	0.8
2	17.5	28.2	22.2	75.0	0.0	7.1	7.1	2.5
3	17.2	27.0	19.8	83.0	24.6	0.0	24.6	2.3
4	17.0	28.4	21.5	76.7	0.0	0.0	0.0	4.9
5	18.0	28.0	21.5	79.3	11.9	0.6	12.5	2.7
6	18.3	26.4	22.4	78.7	0.0	0.0	0.0	1.3
7	17.7	28.2	21.1	79.3	22.4	8.2	30.6	3.5
8	17.3	27.0	22.5	78.3	0.0	0.0	0.0	4.0
9	17.9	25.8	21.2	79.7	2.5	4.0	6.5	2.6
10	17.6	26.0	20.8	78.3	0.0	0.0	0.0	2.9
11	16.4	28.0	22.2	74.3	0.6	0.0	0.6	5.1
12	17.7	29.6	21.0	78.0	32.6	0.0	32.6	3.5
13	17.5	23.0	19.5	90.7	3.2	0.0	3.2	0.0
14	15.2	29.6	22.8	72.3	0.0	0.0	0.0	6.3
15	18.0	28.0	21.4	77.3	0.7	1.2	1.9	2.2
16	17.8	29.4	22.0	75.7	0.0	0.3	0.3	4.3
17	17.3	30.2	23.1	71.3	0.1	1.3	1.4	4.0
18	19.0	26.8	22.0	85.3	0.5	-0.0	0.5	0.9
19	17.5	30.8	23.5	74.0	0.3	0.0	0.3	7.1
20	18.0	30.6	23.2	76.0	0.0	0.0	0.0	5.7
21	18.6	30.2	23.0	74.7	12.0	0.0	12.0	4.4
22	17.7	30.0	23.9	68.0	0.0	0.0	0.0	5.5
23	18.3	28.8	24.0	69.7	0.0	1.3	1.3	3.1
24	18.9	27.6	21.8	82.0	7.2	10.6	17.8	1.1
25	17.6	27.8	22.3	80.3	0.0	0.1	0.1	1.6
26	18.0	28.0	20.7	81.3	10.1	0.0	10.1	2.3
27	16.3	29.6	22.6	76.0	0.0	0.0	0.0	7.2
28	17.0	31.6	24.1	73.3	0.0	0.0	0.0	9.4
29	18.3	31.2	23.7	75.3	0.0	0.0	0.0	8.9
30	19.5	30.0	22.8	73.0	0.0	0.0	0.0	2.9
31	19.5	30.4	24.1	71.3	0.0	0.0	0.0	9.8
Total:					133.9	82.0	215.9	122.8
Promedio:	17.7	28.5	22.2	77.1				

Abril	Temperatura (°C)			Hum. Rel.(%)	Precipitación (mm)			Brillo Sol.(h)
	Min.	Máx.	Med.		Día	Noche	Total	
1	16.0	31.4	23.4	70.3	0.0	0.0	0.0	9.9
2	16.5	31.0	23.5	70.3	0.0	0.0	0.0	9.8
3	18.5	30.6	22.8	74.7	0.0	0.3	0.3	6.3
4	17.4	31.0	22.6	71.3	0.0	0.0	0.0	7.2
5	16.5	30.8	23.5	74.0	0.0	0.0	0.0	7.7
6	18.2	30.0	24.1	73.7	0.0	0.0	0.0	5.2
7	18.3	32.0	23.2	74.7	11.0	0.0	11.0	4.6
8	18.5	28.6	22.4	82.3	0.0	0.0	0.0	4.7
9	17.5	31.4	23.3	74.0	0.1	11.9	12.0	7.8
10	17.0	29.8	23.6	72.7	0.0	0.0	0.0	6.7
11	17.2	31.6	23.6	73.7	0.0	0.0	0.0	7.7
12	18.5	28.6	22.7	76.3	0.0	0.0	0.0	8.6
13	16.0	30.8	24.0	68.3	0.0	0.0	0.0	7.9
14	17.5	32.0	23.8	71.7	0.0	1.0	1.0	9.5
15	18.2	26.4	20.6	84.0	12.4	0.2	12.6	0.3
16	17.5	28.8	21.6	74.7	0.0	0.0	0.0	5.9
17	18.5	27.8	22.8	81.0	0.0	0.0	0.0	2.5
18	18.0	26.8	20.8	88.0	0.0	0.0	0.0	6.3
19	16.5	29.8	21.8	80.3	15.2	23.2	38.4	7.0
20	18.2	28.0	22.6	81.0	0.0	0.0	0.0	1.3
21	18.5	27.6	21.5	82.0	1.7	5.5	7.2	2.2
22	18.2	26.6	21.8	82.3	0.4	0.0	0.4	1.6
23	18.6	28.4	21.2	85.3	5.9	5.1	11.0	4.2
24	18.0	25.6	20.4	85.0	0.8	0.0	0.8	0.1
25	16.0	30.0	22.6	76.7	0.0	22.4	22.4	9.0
26	18.0	27.0	21.5	82.3	0.4	0.0	0.4	1.6
27	17.6	30.4	22.7	80.7	0.0	0.0	0.0	4.3
28	18.5	29.8	22.8	78.0	0.7	12.3	13.0	5.1
29	18.2	28.5	22.2	79.0	0.0	0.0	0.0	1.2
30	18.0	29.1	22.8	74.7	0.0	51.1	51.1	2.5
31								
Total:					48.6	133.0	181.6	158.7
Promedio:	17.7	29.3	22.5	77.4				

Estación: Arturo Gómez
Año : 2014

Dpto: Valle
Mpio: Alcalá

Latitud : 4° 40' N
Longitud: 75° 47' W
Altitud: 1259 m

Mayo	Temperatura (°C)			Hum. Rel.(%)	Precipitación (mm)			Brillo Sol.(h)
	Min.	Máx.	Med.		Día	Noche	Total	
1	17.1	29.6	21.0	83.3	32.5	0.1	32.6	4.6
2	17.5	26.0	20.8	88.3	1.0	3.0	4.0	2.7
3	17.4	28.0	21.8	83.7	0.4	0.1	0.5	3.4
4	18.5	27.6	21.6	82.0	1.0	0.0	1.0	1.4
5	17.0	28.6	22.5	79.3	0.0	21.5	21.5	4.2
6	19.0	26.8	22.0	85.7	0.2	1.0	1.2	0.5
7	18.6	28.5	22.0	83.0	3.2	0.0	3.2	2.9
8	17.8	27.4	21.0	84.7	13.3	9.4	22.7	2.5
9	17.4	27.0	20.8	83.3	21.3	7.5	28.8	1.6
10	17.5	27.6	20.4	85.0	21.9	5.5	27.4	3.8
11	17.0	28.1	22.1	78.3	0.0	0.0	0.0	6.0
12	17.4	30.6	22.8	73.7	0.0	0.0	0.0	8.6
13	17.5	31.6	24.5	69.0	0.0	0.0	0.0	8.3
14	18.8	27.4	21.8	82.7	22.4	0.0	22.4	0.7
15	18.5	30.0	22.6	81.0	9.6	6.3	15.9	4.6
16	18.6	28.4	22.2	82.3	1.0	0.0	1.0	5.3
17	18.5	28.2	22.0	82.7	1.6	0.0	1.6	2.2
18	18.3	28.0	22.2	78.3	0.3	0.0	0.3	3.2
19	17.5	29.6	22.5	79.7	3.5	0.0	3.5	5.2
20	18.5	27.5	21.2	84.0	1.4	-0.0	1.4	1.4
21	17.0	29.4	22.8	77.0	0.0	0.0	0.0	4.9
22	16.6	31.2	22.8	74.3	0.2	13.8	14.0	7.7
23	15.9	29.2	22.5	74.7	0.0	0.0	0.0	5.3
24	17.0	30.4	24.0	71.0	0.0	0.0	0.0	8.5
25	17.5	28.8	23.3	74.0	0.0	0.0	0.0	4.2
26	17.6	30.0	22.6	75.3	0.0	0.0	0.0	6.9
27	19.0	27.0	23.0	79.7	0.0	0.0	0.0	0.0
28	18.5	28.4	22.0	82.0	9.8	18.5	28.3	2.7
29	17.5	28.4	20.5	81.7	18.5	3.5	22.0	0.2
30	15.0	27.6	21.6	82.0	0.0	0.4	0.4	3.1
31	19.5	28.9	22.7	72.7	0.0	0.3	0.3	5.7
Total:					163.1	90.9	254.0	122.3
Promedio:	17.7	28.6	22.1	79.8				

Junio	Temperatura (°C)			Hum. Rel.(%)	Precipitación (mm)			Brillo Sol.(h)
	Min.	Máx.	Med.		Día	Noche	Total	
1	19.0	28.8	23.4	79.0	0.0	0.0	0.0	2.7
2	19.1	27.0	22.2	81.7	0.0	1.6	1.6	0.5
3	18.4	29.0	23.0	76.7	0.0	0.0	0.0	5.1
4	19.5	29.2	23.7	78.0	0.0	3.5	3.5	4.6
5	19.0	29.4	23.9	77.0	4.2	1.3	5.5	6.7
6	19.5	29.0	22.7	82.3	0.5	0.4	0.9	3.6
7	19.6	27.0	21.8	85.3	2.4	0.4	2.8	2.5
8	18.5	28.6	21.2	83.0	13.0	0.0	13.0	3.7
9	17.6	28.8	22.8	79.3	0.4	0.0	0.4	5.1
10	18.0	29.5	22.8	74.7	0.0	0.0	0.0	5.5
11	17.0	31.0	23.5	81.7	1.2	0.0	1.2	8.0
12	17.5	30.4	23.7	76.3	0.0	0.0	0.0	5.4
13	19.0	29.6	23.6	80.0	0.0	0.0	0.0	3.7
14	18.1	29.8	22.0	79.7	5.3	0.0	5.3	4.5
15	17.5	29.4	22.6	80.0	0.0	0.0	0.0	7.8
16	17.0	31.0	23.6	72.3	0.0	0.0	0.0	8.9
17	16.5	30.6	23.0	76.0	0.0	0.0	0.0	5.5
18	18.5	28.8	22.4	78.3	12.2	0.0	12.2	1.3
19	17.0	30.8	22.8	69.0	0.0	0.0	0.0	6.0
20	15.5	29.8	23.6	68.3	0.0	0.0	0.0	6.5
21	16.5	29.2	23.0	73.3	0.0	0.0	0.0	5.6
22	16.8	29.4	23.1	75.0	0.0	0.0	0.0	3.2
23	18.2	30.2	22.7	78.0	1.0	0.0	1.0	3.9
24	19.0	26.0	20.5	95.0	12.7	3.6	16.3	1.1
25	17.7	23.8	19.7	89.7	18.5	-0.0	18.5	0.0
26	17.0	27.0	21.0	81.0	0.0	0.0	0.0	5.5
27	16.3	28.5	21.9	75.7	0.0	0.0	0.0	8.7
28	16.7	29.6	22.8	69.7	0.0	0.0	0.0	5.4
29	17.8	31.3	23.2	68.7	0.0	0.0	0.0	7.0
30	18.0	28.6	22.8	76.0	0.0	0.0	0.0	2.4
31								
Total:					71.4	10.8	82.2	140.4
Promedio:	17.9	29.0	22.6	78.0				

Estación: Arturo Gómez
 Año : 2014

Dpto: Valle
 Mpio: Alcalá

Latitud : 4° 40' N
 Longitud: 75° 47' W
 Altitud: 1259 m

Julio	Temperatura (°C)			Hum. Rel.(%)	Precipitación (mm)			Brillo Sol.(h)
	Min.	Máx.	Med.		Día	Noche	Total	
1	18.5	30.2	23.5	71.3	0.0	14.4	14.4	5.1
2	18.0	29.0	22.7	76.3	0.0	0.0	0.0	5.5
3	16.5	30.0	22.4	74.7	0.5	-0.0	0.5	8.2
4	17.3	28.2	21.7	76.7	0.0	0.2	0.2	3.5
5	16.5	31.4	23.0	72.7	0.0	0.0	0.0	7.8
6	18.0	29.8	23.5	71.7	0.0	0.0	0.0	6.9
7	18.5	27.6	22.4	79.7	0.0	0.0	0.0	2.6
8	17.7	29.8	23.2	70.0	0.5	0.0	0.5	5.8
9	16.0	30.4	24.5	65.7	0.0	0.0	0.0	6.6
10	17.5	30.0	23.4	72.3	0.0	0.0	0.0	3.4
11	18.0	29.2	24.4	60.0	0.0	0.0	0.0	4.2
12	17.4	32.0	25.4	63.0	0.0	0.0	0.0	7.1
13	17.0	33.6	25.7	52.7	0.0	0.0	0.0	9.9
14	17.2	31.4	24.1	64.7	0.0	0.0	0.0	9.4
15	18.0	30.0	23.6	72.7	0.5	0.0	0.5	7.2
16	16.6	32.1	25.0	57.0	0.0	0.0	0.0	10.0
17	16.5	31.2	24.6	55.3	0.0	0.0	0.0	6.4
18	17.2	32.9	24.7	56.3	0.0	0.0	0.0	8.8
19	16.5	34.6	26.0	51.7	0.0	0.0	0.0	10.3
20	17.5	30.4	23.2	67.0	0.0	0.0	0.0	6.4
21	17.0	31.4	23.8	68.0	0.0	0.0	0.0	7.0
22	16.0	32.0	24.0	65.0	0.0	0.0	0.0	8.8
23	16.3	32.4	23.8	64.7	0.0	0.0	0.0	4.0
24	15.8	34.0	25.0	52.7	0.0	0.0	0.0	9.5
25	15.2	32.6	24.8	61.3	0.0	0.0	0.0	10.2
26	18.0	30.0	23.6	68.0	0.0	2.4	2.4	6.8
27	17.6	29.0	23.2	71.0	0.0	0.0	0.0	9.0
28	16.0	32.6	23.4	63.7	0.0	0.0	0.0	4.0
29	15.5	31.0	22.6	70.3	0.3	0.0	0.3	7.2
30	15.8	33.0	24.4	55.7	0.0	0.0	0.0	8.2
31	16.5	32.6	24.8	61.7	0.0	0.0	0.0	9.9
Total:					1.8	17.0	18.8	219.7
Promedio:	17.0	31.1	23.9	65.6				

Agosto	Temperatura (°C)			Hum. Rel.(%)	Precipitación (mm)			Brillo Sol.(h)
	Min.	Máx.	Med.		Día	Noche	Total	
1	16.5	30.5	23.1	63.7	0.0	0.0	0.0	5.2
2	17.0	31.4	23.2	71.0	0.0	0.0	0.0	5.8
3	16.0	30.6	21.6	76.3	11.5	0.0	11.5	6.7
4	15.6	30.4	21.8	70.3	0.0	0.0	0.0	6.9
5	16.0	27.2	20.4	79.3	0.0	0.0	0.0	1.3
6	17.0	30.0	22.2	73.7	1.1	0.0	1.1	4.7
7	16.8	29.6	22.4	69.0	0.0	0.0	0.0	6.3
8	15.0	30.2	23.8	63.0	0.0	0.0	0.0	6.1
9	16.5	29.8	22.4	70.3	1.6	0.0	1.6	6.0
10	17.0	29.4	23.5	67.0	0.9	0.0	0.9	5.5
11	17.1	29.0	22.2	75.7	0.0	1.4	1.4	4.7
12	17.2	28.5	21.0	85.3	17.0	0.0	17.0	3.9
13	17.3	29.4	21.9	77.3	4.0	0.9	4.9	4.8
14	16.0	30.8	22.9	67.7	0.0	0.0	0.0	8.0
15	15.5	33.6	24.9	56.7	0.0	0.0	0.0	10.0
16	17.5	33.0	24.2	58.3	0.0	0.0	0.0	8.8
17	17.0	31.5	23.1	71.3	0.0	0.0	0.0	8.0
18	18.0	32.0	22.5	75.3	2.6	0.0	2.6	6.5
19	16.1	31.0	23.6	52.3	0.0	0.0	0.0	5.8
20	15.5	33.0	24.2	59.7	0.0	0.0	0.0	8.7
21	16.0	30.0	23.8	66.0	0.0	0.0	0.0	5.1
22	16.5	29.0	21.0	78.0	1.7	1.7	3.4	3.3
23	17.0	28.4	22.2	70.7	0.0	0.0	0.0	4.0
24	16.5	30.8	24.2	68.3	0.0	0.0	0.0	6.2
25	18.0	26.0	20.8	83.7	1.0	0.0	1.0	1.3
26	15.5	27.0	20.8	78.7	1.3	2.1	3.4	1.5
27	16.5	27.2	21.0	80.0	0.0	0.0	0.0	2.9
28	15.0	27.0	21.2	73.7	0.0	0.0	0.0	0.6
29	16.0	33.3	24.0	55.0	0.0	0.0	0.0	9.8
30	15.0	33.0	23.9	51.3	0.0	0.0	0.0	10.7
31	13.2	33.2	23.5	54.0	0.0	0.0	0.0	9.9
Total:					42.7	6.1	48.8	179.0
Promedio:	16.3	30.2	22.6	69.1				

Estación: Arturo Gómez
Año : 2014

Dpto: Valle
Mpio: Alcalá

Latitud : 4° 40' N
Longitud: 75° 47' W
Altitud: 1259 m

Septiembre	Temperatura (°C)			Hum. Rel.(%)	Precipitación (mm)			Brillo Sol.(h)
	Min.	Máx.	Med.		Día	Noche	Total	
1	15.2	32.8	23.7	65.0	0.0	0.0	0.0	8.5
2	16.0	30.1	20.4	76.0	7.9	0.0	7.9	4.1
3	15.0	29.0	21.8	72.7	0.0	2.7	2.7	5.9
4	17.2	31.3	23.4	69.3	0.0	0.0	0.0	7.5
5	16.0	31.8	24.4	58.0	0.0	0.0	0.0	8.6
6	15.6	31.4	23.1	66.7	0.0	0.0	0.0	6.5
7	16.5	32.0	25.3	51.7	0.0	0.0	0.0	7.2
8	16.4	31.4	24.1	62.3	0.0	0.0	0.0	7.1
9	14.8	32.8	23.6	68.3	0.0	0.0	0.0	8.3
10	16.5	28.0	23.0	69.3	0.0	4.3	4.3	2.5
11	17.6	27.6	21.2	80.0	5.9	76.7	82.6	2.5
12	17.0	27.4	22.2	75.0	0.0	0.0	0.0	4.9
13	16.5	29.5	22.4	78.3	0.0	0.6	0.6	6.0
14	17.7	27.0	21.0	81.7	0.0	0.3	0.3	2.5
15	17.5	27.4	22.0	70.3	0.3	0.0	0.3	6.4
16	16.0	30.0	20.7	76.0	8.1	0.0	8.1	7.9
17	16.6	29.0	22.0	75.7	0.7	51.2	51.9	5.5
18	16.0	28.0	20.7	77.3	0.4	0.0	0.4	4.9
19	15.4	25.4	19.5	86.0	6.0	2.5	8.5	2.0
20	17.0	27.0	20.4	78.3	1.9	0.1	2.0	1.1
21	16.2	28.4	20.9	78.0	1.9	0.0	1.9	7.0
22	16.6	25.4	19.6	84.7	3.9	0.0	3.9	1.2
23	15.8	29.2	22.4	70.3	0.0	0.3	0.3	6.2
24	17.5	30.6	23.0	71.3	0.0	0.0	0.0	6.6
25	16.5	28.0	21.8	76.3	0.5	0.0	0.5	1.3
26	15.8	30.0	20.6	78.0	1.3	0.0	1.3	3.3
27	14.2	30.4	23.2	65.3	0.0	0.0	0.0	8.1
28	17.5	31.4	22.7	73.0	1.7	0.0	1.7	6.8
29	15.5	30.4	22.9	70.3	0.0	0.0	0.0	7.4
30	14.5	31.8	23.5	56.7	0.0	0.0	0.0	9.9
31								
Total:					40.5	138.7	179.2	167.7
Promedio:	16.2	29.5	22.2	72.1				

Octubre	Temperatura (°C)			Hum. Rel.(%)	Precipitación (mm)			Brillo Sol.(h)
	Min.	Máx.	Med.		Día	Noche	Total	
1	15.1	31.4	23.0	59.3	0.0	0.0	0.0	6.9
2	15.6	30.2	23.0	60.0	0.0	0.0	0.0	2.0
3	16.8	29.0	22.8	70.7	0.0	0.0	0.0	3.7
4	18.0	31.4	23.0	79.7	11.9	0.0	11.9	6.9
5	17.5	29.6	22.8	70.7	0.0	0.0	0.0	4.1
6	16.6	29.5	20.9	76.3	9.7	2.1	11.8	5.5
7	17.0	28.0	21.6	80.0	0.0	22.4	22.4	4.9
8	17.3	25.5	19.3	84.3	29.8	34.0	63.8	1.4
9	16.0	22.0	18.8	89.0	0.0	9.1	9.1	0.0
10	16.4	27.8	19.4	81.3	24.1	0.8	24.9	2.2
11	16.8	27.4	20.2	79.7	1.8	0.0	1.8	3.6
12	16.0	28.5	22.0	78.3	0.0	4.3	4.3	4.9
13	16.8	27.4	21.1	76.0	3.2	0.0	3.2	2.0
14	17.2	29.6	22.6	80.7	0.0	0.0	0.0	7.0
15	17.5	29.0	21.8	78.3	0.0	0.0	0.0	3.4
16	15.5	28.2	22.4	76.0	0.0	4.3	4.3	5.2
17	16.2	28.0	21.4	78.7	1.1	23.8	24.9	2.9
18	16.8	26.2	21.0	82.3	11.3	18.0	29.3	3.7
19	17.2	26.6	20.1	86.0	9.6	0.3	9.9	2.2
20	17.6	28.0	20.9	76.0	5.6	2.4	8.0	3.5
21	15.5	28.0	19.6	91.3	0.0	0.0	0.0	6.1
22	17.3	26.0	18.6	86.0	4.6	0.3	4.9	2.6
23	16.4	28.2	21.3	78.3	0.0	0.0	0.0	4.1
24	15.9	27.2	21.0	75.3	0.2	0.3	0.5	3.5
25	17.7	28.6	21.9	71.7	0.0	2.6	2.6	5.7
26	17.4	21.0	18.8	91.3	2.8	-0.0	2.8	0.0
27	15.0	28.5	21.3	73.7	0.0	0.0	0.0	8.9
28	14.7	29.3	21.2	76.3	0.1	0.8	0.9	9.5
29	16.8	29.5	21.3	76.7	0.0	10.3	10.3	6.7
30	17.5	28.1	20.9	79.3	0.2	3.7	3.9	3.2
31	16.5	26.5	20.1	83.0	0.0	0.0	0.0	5.6
Total:					116.0	139.5	255.5	131.9
Promedio:	16.6	27.9	21.1	78.3				

Estación: Arturo Gómez
Año : 2014

Dpto: Valle
Mpio: Alcalá

Latitud : 4° 40' N
Longitud: 75° 47' W
Altitud: 1259 m

Noviembre	Temperatura (°C)			Hum. Rel.(%)	Precipitación (mm)			Brillo Sol.(h)
	Min.	Máx.	Med.		Día	Noche	Total	
1	16.0	28.5	21.3	74.0	0.0	27.0	27.0	6.7
2	16.6	26.2	21.2	82.3	0.0	0.0	0.0	2.2
3	15.8	30.4	22.7	73.3	0.0	11.4	11.4	8.3
4	18.5	26.0	21.1	83.3	0.6	0.0	0.6	1.6
5	17.3	29.0	22.4	75.7	0.0	3.2	3.2	6.2
6	18.0	28.6	21.6	77.0	1.4	0.1	1.5	7.9
7	15.6	29.3	22.1	77.3	0.0	0.0	0.0	8.8
8	17.5	28.2	20.6	82.0	0.6	0.0	0.6	3.9
9	16.5	29.4	21.1	76.3	19.7	23.5	43.2	5.3
10	17.4	27.4	20.4	83.3	1.7	2.1	3.8	1.9
11	17.0	26.8	20.7	82.3	0.0	27.4	27.4	2.2
12	16.3	22.0	19.2	85.7	0.3	0.1	0.4	0.0
13	15.5	28.2	20.2	76.0	0.0	1.4	1.4	6.5
14	15.5	27.5	20.8	79.0	0.0	0.0	0.0	3.3
15	14.5	28.5	20.8	72.0	0.0	9.7	9.7	7.5
16	15.4	27.6	20.9	79.0	0.0	0.0	0.0	3.7
17	15.5	28.5	21.4	77.7	0.5	27.2	27.7	3.3
18	15.6	28.0	20.4	77.7	0.0	16.8	16.8	3.7
19	16.5	24.0	19.2	86.7	0.4	0.0	0.4	0.4
20	17.0	27.0	21.2	75.7	0.0	0.7	0.7	4.5
21	17.5	27.6	21.3	78.3	0.0	16.8	16.8	2.6
22	17.4	27.0	20.8	81.0	0.8	0.4	1.2	2.3
23	16.5	28.0	23.0	75.0	0.0	0.0	0.0	7.9
24	17.0	29.0	22.5	74.7	1.1	0.0	1.1	5.2
25	17.4	25.6	21.0	84.7	0.2	3.6	3.8	1.1
26	17.9	22.2	19.9	87.7	11.8	2.2	14.0	0.0
27	17.5	28.8	21.8	77.0	0.0	0.0	0.0	8.6
28	16.5	30.0	23.2	75.0	0.0	0.0	0.0	9.1
29	16.5	30.0	23.1	75.0	0.0	0.0	0.0	8.3
30	18.3	31.0	23.7	71.0	0.0	0.0	0.0	3.2
31								
Total:					39.1	173.6	212.7	136.2
Promedio:	16.7	27.7	21.3	78.5				

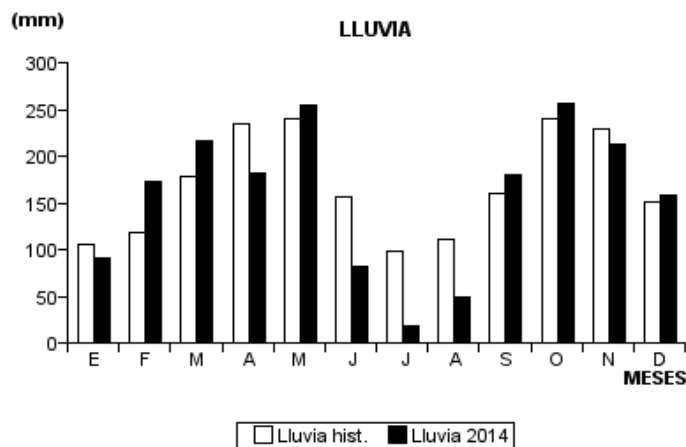
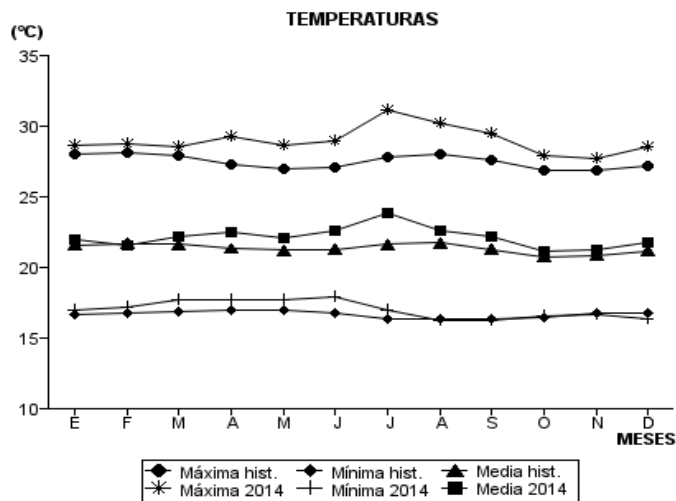
Diciembre	Temperatura (°C)			Hum. Rel.(%)	Precipitación (mm)			Brillo Sol.(h)
	Min.	Máx.	Med.		Día	Noche	Total	
1	17.7	30.0	22.8	72.0	0.0	0.0	0.0	8.1
2	17.0	30.0	23.4	70.7	0.0	0.0	0.0	7.2
3	17.3	29.3	23.3	71.3	0.0	0.0	0.0	8.0
4	17.6	30.2	22.3	75.3	0.0	0.5	0.5	6.4
5	18.0	26.8	21.0	81.7	1.5	0.0	1.5	2.7
6	17.2	26.0	19.9	83.0	35.6	0.4	36.0	0.9
7	16.4	27.6	21.0	79.3	8.5	0.0	8.5	1.1
8	16.0	29.8	23.0	71.7	0.0	18.6	18.6	9.6
9	16.3	26.6	19.8	82.0	3.6	11.0	14.6	1.2
10	16.0	29.4	19.2	87.7	7.6	15.8	23.4	7.5
11	16.4	21.5	19.1	86.7	0.0	0.0	0.0	3.2
12	16.5	27.4	20.9	78.0	0.0	47.7	47.7	8.4
13	16.5	23.2	18.9	86.0	0.0	0.0	0.0	2.1
14	16.2	27.6	22.0	72.0	0.0	0.0	0.0	7.4
15	15.0	29.8	21.6	75.7	0.2	0.0	0.2	7.5
16	16.2	27.4	22.3	75.0	0.0	0.0	0.0	5.8
17	18.0	25.3	21.1	80.3	0.0	0.4	0.4	1.6
18	16.4	29.0	21.5	74.0	0.0	0.0	0.0	4.7
19	17.0	29.0	23.2	70.0	0.0	0.0	0.0	6.4
20	17.0	26.3	21.2	80.0	3.0	0.0	3.0	1.3
21	16.5	29.3	21.8	75.3	0.0	0.0	0.0	6.4
22	16.5	29.0	22.5	75.0	0.0	0.0	0.0	8.1
23	15.3	30.2	23.7	69.7	0.0	0.0	0.0	8.9
24	15.0	29.0	22.3	73.3	0.0	0.0	0.0	6.9
25	15.5	30.1	22.0	76.3	0.0	0.0	0.0	4.7
26	15.4	30.2	22.6	73.3	0.0	0.0	0.0	8.5
27	16.4	30.0	21.8	77.0	4.4	0.0	4.4	6.2
28	16.0	30.2	22.9	71.3	0.0	0.0	0.0	7.0
29	16.0	30.6	23.6	68.7	0.0	0.0	0.0	9.4
30	15.3	30.4	23.0	70.7	0.0	0.0	0.0	7.9
31	16.0	31.0	23.0	67.7	0.0	0.0	0.0	7.9
Total:					64.4	94.4	158.8	183.0
Promedio:	16.4	28.5	21.8	75.8				

Estación: Arturo Gómez
Año : 2014

Dpto: Valle
Mpio: Alcalá

Latitud : 4° 40' N
Longitud: 75° 47' W
Altitud: 1259 m

MES	TEMPERATURA (°C)					PRECIPITACIÓN			
	Mín. Med.	Máx. Med.	Media	Max. Abs.	Mín. Abs.	Hum. Rel.(%)	Total mm.	Dias Lluvia	Brillo Sol.(h)
Enero	17.0	28.6	22.0	30.7	15.0	76.0	91.3	10	144.7
Febrero	17.2	28.8	21.6	30.8	15.0	77.5	173.2	15	141.0
Marzo	17.7	28.5	22.2	31.6	15.2	77.1	215.9	19	122.8
Abril	17.7	29.3	22.5	32.0	16.0	77.4	181.6	14	158.7
Mayo	17.7	28.6	22.1	31.6	15.0	79.8	254.0	22	122.3
Junio	17.9	29.0	22.6	31.3	15.5	78.0	82.2	13	140.4
Julio	17.0	31.1	23.9	34.6	15.2	65.6	18.8	7	219.7
Agosto	16.3	30.2	22.6	33.6	13.2	69.1	48.8	11	179.0
Septiembre	16.2	29.5	22.2	32.8	14.2	72.1	179.2	18	167.7
Octubre	16.6	27.9	21.1	31.4	14.7	78.3	255.5	21	131.9
Noviembre	16.7	27.7	21.3	31.0	14.5	78.5	212.7	21	136.2
Diciembre	16.4	28.5	21.8	31.0	15.0	75.8	158.8	12	183.0
Promedio:	17.0	29.0	22.2			75.4			
Absoluta:				34.6	13.2				
Total:							1872.0	183	1847.4



Estación: Albán
Año : 2014

Dpto: Valle
Mpio: El Cairo

Latitud : 4° 47' N
Longitud: 76° 11' W
Altitud: 1510 m

Enero	Temperatura (°C)			Hum. Rel.(%)	Precipitación (mm)			Brillo Sol.(h)
	Min.	Máx.	Med.		Día	Noche	Total	
1	16.5	25.0	20.1	73.7	0.0	0.0	0.0	0.9
2	15.4	24.3	19.6	73.7	0.0	15.6	15.6	3.4
3	16.3	24.5	19.8	74.7	0.0	0.0	0.0	5.1
4	16.5	25.8	20.8	75.0	0.0	0.0	0.0	5.0
5	17.5	25.2	20.2	77.0	0.2	3.5	3.7	4.9
6	16.0	22.0	18.4	81.3	16.1	17.0	33.1	0.0
7	15.5	23.0	18.6	75.7	0.0	0.0	0.0	0.5
8	16.4	23.5	18.9	77.0	0.0	13.2	13.2	2.3
9	16.5	21.9	18.3	80.3	9.9	-0.0	9.9	0.0
10	15.7	24.3	18.9	76.0	0.0	0.0	0.0	0.1
11	15.5	24.5	19.0	76.0	0.0	0.0	0.0	2.3
12	16.5	26.0	19.8	77.0	0.0	0.0	0.0	2.4
13	16.0	25.0	20.0	74.7	0.0	0.0	0.0	2.6
14	16.5	24.7	20.3	71.7	0.0	0.0	0.0	5.5
15	16.6	25.2	20.4	72.0	0.0	0.0	0.0	3.2
16	16.0	25.5	20.4	74.7	0.0	0.0	0.0	6.1
17	17.0	26.2	20.5	71.0	0.0	0.0	0.0	4.7
18	17.2	26.4	20.4	75.3	0.0	0.0	0.0	4.4
19	16.5	25.0	20.0	77.3	0.0	0.0	0.0	0.9
20	17.5	24.3	19.8	74.7	0.0	0.0	0.0	2.2
21	16.5	24.5	19.8	77.3	0.4	0.3	0.7	0.3
22	17.5	24.0	19.8	75.0	0.0	12.2	12.2	0.8
23	15.5	25.5	19.6	76.0	0.0	0.0	0.0	2.9
24	16.2	26.4	20.4	72.7	0.0	0.0	0.0	5.6
25	16.3	22.5	18.7	81.0	9.5	10.3	19.8	0.0
26	15.6	24.5	18.5	82.7	9.6	0.0	9.6	1.2
27	15.5	24.7	19.6	75.0	0.0	0.0	0.0	3.9
28	16.4	24.0	19.6	76.0	0.0	0.0	0.0	3.2
29	16.5	25.5	20.2	71.0	0.0	0.0	0.0	5.8
30	17.5	21.6	18.6	84.0	1.7	0.0	1.7	0.0
31	15.9	24.5	19.8	76.0	0.0	0.0	0.0	5.8
Total:					47.4	72.1	119.5	86.0
Promedio:	16.4	24.5	19.6	76.0				

Febrero	Temperatura (°C)			Hum. Rel.(%)	Precipitación (mm)			Brillo Sol.(h)
	Min.	Máx.	Med.		Día	Noche	Total	
1	16.0	24.3	19.7	77.7	0.0	0.0	0.0	6.0
2	16.5	23.1	19.4	72.3	0.0	0.0	0.0	0.6
3	15.5	24.0	19.1	74.7	0.0	0.0	0.0	3.2
4	15.6	24.3	19.4	77.0	0.0	0.2	0.2	2.6
5	14.5	20.8	17.0	93.7	29.7	0.0	29.7	0.0
6	12.5	24.5	18.4	76.0	0.5	0.0	0.5	2.4
7	14.5	25.0	19.2	75.0	0.0	0.0	0.0	4.1
8	15.5	24.5	19.6	74.7	0.0	0.0	0.0	3.7
9	17.0	25.2	20.3	74.3	0.0	0.0	0.0	4.1
10	16.0	26.0	20.7	73.3	0.0	11.3	11.3	4.0
11	17.0	24.5	19.6	74.0	2.2	0.0	2.2	0.7
12	16.4	26.0	20.3	72.3	0.0	0.0	0.0	6.0
13	16.5	25.0	20.0	74.0	0.5	1.7	2.2	1.9
14	15.5	23.0	18.8	79.3	0.0	0.0	0.0	0.3
15	16.5	25.0	20.0	74.3	0.0	0.0	0.0	4.8
16	16.7	26.3	20.5	74.7	0.0	0.0	0.0	5.7
17	17.5	24.5	19.2	78.0	3.8	0.0	3.8	1.8
18	14.8	26.0	19.3	76.3	0.3	1.7	2.0	2.4
19	17.5	23.7	19.8	76.7	0.8	0.0	0.8	0.5
20	16.0	24.5	19.6	78.3	0.8	0.0	0.8	4.3
21	17.0	23.5	19.6	77.7	0.0	0.0	0.0	0.8
22	17.2	23.5	19.6	78.7	0.3	0.3	0.6	0.6
23	16.7	26.0	20.2	78.7	5.6	0.6	6.2	3.2
24	16.6	25.0	20.1	80.0	0.0	0.2	0.2	3.1
25	17.5	25.5	20.7	72.7	1.1	0.0	1.1	0.7
26	16.5	25.0	20.4	76.0	0.0	0.0	0.0	3.3
27	17.4	23.5	19.4	81.3	7.8	0.8	8.6	0.1
28	16.5	24.4	18.8	81.0	13.6	0.0	13.6	1.8
29								
30								
31								
Total:					67.0	16.8	83.8	72.7
Promedio:	16.2	24.5	19.6	76.9				

Estación: Albán
Año : 2014

Dpto: Valle
Mpio: El Cairo

Latitud : 4° 47' N
Longitud: 76° 11' W
Altitud: 1510 m

Marzo	Temperatura (°C)			Hum. Rel.(%)	Precipitación (mm)			Brillo Sol.(h)
	Min.	Máx.	Med.		Día	Noche	Total	
1	16.5	22.5	19.0	80.3	0.0	13.3	13.3	0.3
2	16.0	25.0	19.8	76.0	0.0	32.2	32.2	1.4
3	15.8	22.2	18.8	81.0	5.7	0.0	5.7	0.0
4	15.0	24.8	19.7	71.0	0.0	10.6	10.6	4.0
5	16.5	23.9	19.6	74.7	0.5	0.5	1.0	2.7
6	17.1	23.8	19.7	75.3	0.0	0.0	0.0	0.9
7	16.5	23.5	19.3	76.3	8.0	0.4	8.4	1.5
8	16.3	24.0	19.2	75.3	0.3	0.0	0.3	0.4
9	16.8	23.0	18.8	84.7	18.0	16.1	34.1	0.2
10	16.0	22.6	19.0	73.0	0.0	0.0	0.0	0.0
11	14.0	24.2	19.2	74.7	0.0	0.0	0.0	1.2
12	16.5	25.5	19.8	74.3	0.0	0.5	0.5	3.1
13	15.0	22.5	18.1	81.3	0.3	0.3	0.6	0.1
14	14.0	26.0	19.8	75.3	3.9	0.1	4.0	5.1
15	17.4	25.0	19.8	81.7	0.7	1.9	2.6	0.9
16	17.0	24.5	20.4	75.0	0.0	0.0	0.0	3.5
17	17.2	25.5	20.3	77.3	0.0	14.0	14.0	2.6
18	17.4	23.5	19.8	75.0	0.0	0.0	0.0	1.8
19	15.5	26.0	20.4	72.7	0.0	0.0	0.0	6.8
20	17.2	25.2	21.0	73.7	0.0	0.0	0.0	4.1
21	17.5	25.5	20.8	75.3	0.0	0.2	0.2	1.7
22	17.6	26.0	20.8	72.0	0.0	0.0	0.0	4.6
23	16.0	26.4	21.0	71.0	0.0	0.0	0.0	4.0
24	17.5	24.3	19.8	77.3	2.8	0.3	3.1	0.5
25	16.5	25.5	20.3	72.3	0.4	2.0	2.4	4.8
26	17.0	22.5	18.7	87.0	2.5	0.0	2.5	0.7
27	15.6	26.7	20.8	72.0	0.0	0.0	0.0	8.3
28	16.5	27.1	21.2	74.3	0.0	0.0	0.0	6.3
29	16.4	26.5	21.0	71.3	0.0	0.0	0.0	6.3
30	17.0	23.6	19.8	76.3	0.0	1.3	1.3	2.4
31	16.4	26.5	20.9	69.3	1.8	0.0	1.8	6.9
Total:					44.9	93.7	138.6	87.1
Promedio:	16.4	24.6	19.9	75.7				

Abril	Temperatura (°C)			Hum. Rel.(%)	Precipitación (mm)			Brillo Sol.(h)
	Min.	Máx.	Med.		Día	Noche	Total	
1	17.0	29.4	21.6	61.7	0.0	0.0	0.0	9.5
2	15.5	26.3	20.5	75.0	0.0	1.8	1.8	5.5
3	17.6	26.8	21.4	70.7	0.0	0.0	0.0	2.8
4	17.5	27.0	21.6	70.3	0.0	0.0	0.0	7.0
5	17.3	28.5	20.9	75.3	0.0	0.0	0.0	6.6
6	18.0	26.6	21.2	73.0	0.0	0.0	0.0	3.7
7	16.9	26.5	20.8	72.3	0.0	0.0	0.0	7.8
8	17.5	25.8	20.0	73.0	1.0	0.0	1.0	4.2
9	16.5	26.5	20.0	73.7	0.3	6.0	6.3	6.7
10	17.0	26.3	20.8	73.3	0.0	0.0	0.0	8.0
11	16.5	27.5	20.8	71.7	0.0	0.0	0.0	8.5
12	17.8	24.5	20.0	73.0	0.2	0.0	0.2	1.6
13	14.5	24.8	19.5	73.3	0.0	0.0	0.0	7.0
14	16.0	25.5	20.8	73.3	0.0	0.0	0.0	7.1
15	16.9	23.2	19.6	75.0	1.0	3.7	4.7	0.3
16	15.3	26.7	20.1	71.7	0.3	0.2	0.5	3.0
17	17.4	28.3	20.8	75.3	0.0	0.0	0.0	2.0
18	17.0	25.4	20.5	77.0	0.0	0.0	0.0	1.1
19	15.7	26.3	20.8	71.7	0.2	11.9	12.1	6.2
20	16.7	26.7	20.8	72.7	0.0	0.0	0.0	4.6
21	18.0	26.5	20.0	77.3	1.5	-0.0	1.5	3.4
22	16.8	25.4	20.8	71.3	0.3	0.0	0.3	1.2
23	17.0	25.6	19.4	73.7	2.4	3.5	5.9	5.1
24	16.6	24.2	19.5	77.3	0.0	0.0	0.0	0.6
25	15.9	26.3	20.4	73.7	0.6	1.5	2.1	7.3
26	17.0	25.5	20.3	76.3	0.0	1.5	1.5	2.3
27	16.9	27.5	20.3	75.0	0.0	15.1	15.1	5.0
28	15.8	27.6	20.4	77.7	15.0	-0.0	15.0	5.0
29	16.9	25.5	19.8	74.3	0.9	-0.0	0.9	1.8
30	16.8	24.5	20.1	76.0	0.0	0.0	0.0	5.3
31								
Total:					23.7	45.2	68.9	140.2
Promedio:	16.7	26.2	20.5	73.5				

Estación: Albán
Año : 2014

Dpto: Valle
Mpio: El Cairo

Latitud : 4° 47' N
Longitud: 76° 11' W
Altitud: 1510 m

Mayo	Temperatura (°C)			Hum. Rel.(%)	Precipitación (mm)			Brillo Sol.(h)
	Min.	Máx.	Med.		Día	Noche	Total	
1	17.0	26.5	20.1	77.3	0.0	0.0	0.0	3.5
2	17.5	23.5	19.2	78.7	2.3	0.8	3.1	0.7
3	16.5	26.3	20.1	75.7	0.3	0.0	0.3	2.3
4	17.5	24.2	19.3	79.0	0.5	-0.0	0.5	1.6
5	15.5	26.0	20.2	74.3	0.0	2.5	2.5	7.2
6	18.0	24.8	20.4	79.3	1.2	0.0	1.2	2.3
7	17.5	25.0	19.9	80.3	0.7	9.4	10.1	1.0
8	17.2	24.0	19.0	82.0	10.0	0.0	10.0	0.8
9	16.5	23.0	19.0	80.0	2.1	5.1	7.2	0.4
10	16.6	24.0	18.7	82.0	12.6	1.9	14.5	2.2
11	16.0	24.2	18.8	78.3	0.3	0.0	0.3	3.1
12	13.5	27.1	20.1	67.7	0.0	0.0	0.0	8.1
13	14.8	28.0	20.6	73.7	0.0	0.0	0.0	8.0
14	18.5	25.0	20.6	72.7	5.0	10.3	15.3	0.9
15	17.0	24.5	20.1	74.0	1.5	13.9	15.4	5.3
16	16.5	25.5	20.3	76.7	0.0	4.6	4.6	5.4
17	17.5	25.4	19.8	73.7	0.7	0.3	1.0	3.0
18	16.0	25.8	20.7	71.0	2.1	0.0	2.1	3.9
19	17.5	26.7	21.0	73.7	5.4	0.0	5.4	5.1
20	17.2	25.0	18.9	80.0	7.1	0.0	7.1	2.9
21	14.9	27.3	20.7	73.3	0.2	0.0	0.2	7.5
22	15.2	26.3	20.3	78.0	0.0	0.0	0.0	5.4
23	16.5	25.5	20.2	73.7	4.1	0.0	4.1	5.1
24	16.3	25.0	20.0	75.0	0.0	0.0	0.0	8.1
25	16.5	25.5	20.0	74.7	0.0	0.0	0.0	2.1
26	16.2	26.3	20.9	71.7	0.0	0.0	0.0	4.8
27	18.0	25.5	21.0	74.0	0.0	0.0	0.0	1.4
28	17.0	26.5	20.4	77.3	2.2	18.8	21.0	4.4
29	17.4	23.5	19.1	83.3	10.0	1.3	11.3	0.6
30	14.0	25.4	20.2	72.0	0.0	5.5	5.5	5.4
31	17.5	27.1	21.1	74.0	0.0	0.0	0.0	5.1
Total:					68.3	74.4	142.7	117.6
Promedio:	16.6	25.4	20.0	76.0				

Junio	Temperatura (°C)			Hum. Rel.(%)	Precipitación (mm)			Brillo Sol.(h)
	Min.	Máx.	Med.		Día	Noche	Total	
1	18.0	25.5	20.6	76.3	0.7	0.5	1.2	3.3
2	17.6	24.6	20.2	75.7	1.0	1.6	2.6	2.0
3	16.8	25.5	20.8	71.3	0.0	2.2	2.2	5.6
4	18.2	24.6	20.4	74.7	0.0	0.0	0.0	4.0
5	18.4	26.4	21.3	70.3	0.0	40.1	40.1	7.0
6	17.8	26.0	21.0	71.0	0.0	0.7	0.7	3.1
7	18.0	24.8	20.0	80.7	4.6	0.8	5.4	3.8
8	17.5	25.5	20.3	75.7	4.3	0.0	4.3	6.1
9	16.6	25.4	20.4	73.3	0.0	0.0	0.0	5.7
10	16.0	26.3	20.5	75.0	1.1	0.1	1.2	5.5
11	17.6	26.8	21.2	68.3	0.0	0.0	0.0	6.8
12	16.0	27.4	21.3	72.3	0.0	0.0	0.0	5.4
13	18.5	27.5	21.5	73.0	1.2	0.0	1.2	4.9
14	18.0	26.4	20.6	76.0	8.0	0.7	8.7	4.5
15	15.5	29.2	21.1	67.3	0.0	0.0	0.0	7.8
16	15.6	28.0	21.6	67.3	0.0	0.0	0.0	7.9
17	16.1	29.0	21.7	64.3	0.0	0.0	0.0	5.7
18	17.6	27.0	21.4	71.0	0.0	0.0	0.0	1.4
19	15.5	28.4	21.2	70.3	0.0	0.0	0.0	6.2
20	14.0	28.0	21.0	65.3	0.0	0.0	0.0	5.4
21	16.0	27.3	21.0	76.0	0.0	0.0	0.0	5.1
22	16.2	27.8	21.2	70.0	0.0	0.0	0.0	4.2
23	16.5	28.2	21.2	73.7	0.0	0.4	0.4	6.0
24	18.2	24.3	19.5	82.7	0.8	13.1	13.9	0.5
25	17.0	23.6	18.9	80.0	21.5	-0.0	21.5	0.2
26	15.0	26.3	19.6	73.0	0.2	0.0	0.2	5.7
27	15.4	25.8	20.1	70.3	0.0	0.0	0.0	4.9
28	16.5	28.6	21.6	63.7	0.0	0.0	0.0	6.6
29	17.2	27.5	21.5	67.0	0.0	0.0	0.0	6.3
30	16.2	26.4	20.8	73.3	0.0	3.2	3.2	1.9
31								
Total:					43.4	63.4	106.8	143.5
Promedio:	16.8	26.6	20.8	72.3				

Estación: Albán
Año : 2014

Dpto: Valle
Mpio: El Cairo

Latitud : 4° 47' N
Longitud: 76° 11' W
Altitud: 1510 m

Julio	Temperatura (°C)			Hum. Rel.(%)	Precipitación (mm)			Brillo Sol.(h)
	Min.	Máx.	Med.		Día	Noche	Total	
1	16.6	27.2	20.7	73.7	0.0	3.4	3.4	5.8
2	17.5	26.0	20.4	71.3	1.4	-0.0	1.4	4.9
3	15.5	25.7	19.8	77.3	0.0	0.0	0.0	7.3
4	17.4	25.1	20.2	75.3	1.4	2.1	3.5	3.3
5	16.0	27.6	19.8	72.7	0.0	0.0	0.0	7.1
6	16.9	25.6	20.6	73.0	0.0	0.0	0.0	3.7
7	17.0	27.0	20.8	71.0	0.2	0.0	0.2	4.8
8	16.5	27.4	20.8	72.0	0.2	0.0	0.2	6.8
9	15.4	28.3	21.6	67.0	0.0	0.0	0.0	8.2
10	17.0	28.4	21.6	64.0	0.0	0.4	0.4	5.3
11	18.0	28.0	22.3	65.0	0.0	0.0	0.0	6.6
12	18.2	29.4	22.0	60.0	0.2	0.0	0.2	7.9
13	16.0	29.1	21.7	64.7	0.0	0.0	0.0	8.7
14	16.5	28.5	21.2	70.3	0.0	0.0	0.0	5.5
15	16.8	28.6	21.4	65.7	0.0	0.0	0.0	5.4
16	15.3	29.5	21.7	65.0	0.0	0.0	0.0	8.9
17	16.3	28.3	21.2	70.0	0.0	0.0	0.0	5.4
18	17.3	29.2	22.2	59.7	0.0	0.0	0.0	6.8
19	15.0	29.8	21.3	64.7	0.0	0.0	0.0	8.8
20	15.4	27.7	20.4	69.0	0.0	0.0	0.0	4.8
21	16.0	30.2	22.4	65.7	0.0	0.0	0.0	6.6
22	18.0	29.4	22.4	64.3	0.0	0.0	0.0	7.1
23	17.5	29.5	22.5	61.3	0.0	0.0	0.0	7.6
24	17.0	29.7	21.7	63.0	0.0	0.0	0.0	9.1
25	15.0	29.0	21.0	65.3	0.0	0.4	0.4	7.7
26	17.5	25.4	20.0	74.0	4.6	0.4	5.0	1.8
27	17.0	26.2	20.3	68.0	0.0	0.0	0.0	4.3
28	15.0	28.3	20.5	69.3	0.0	0.0	0.0	9.7
29	15.5	28.6	21.0	67.7	0.4	0.0	0.4	8.1
30	16.4	29.8	21.9	62.7	0.0	0.0	0.0	8.6
31	15.4	28.5	21.2	67.0	0.0	0.0	0.0	8.9
Total:					8.4	6.7	15.1	205.5
Promedio:	16.5	28.1	21.2	67.7				

Agosto	Temperatura (°C)			Hum. Rel.(%)	Precipitación (mm)			Brillo Sol.(h)
	Min.	Máx.	Med.		Día	Noche	Total	
1	16.0	28.2	21.4	63.7	0.0	0.0	0.0	5.6
2	16.2	26.2	20.2	70.0	0.0	0.0	0.0	4.6
3	15.7	26.0	19.5	72.0	1.1	0.0	1.1	5.8
4	16.5	26.5	19.6	71.7	0.0	0.0	0.0	7.1
5	16.3	25.2	20.4	67.3	0.0	0.0	0.0	2.0
6	16.0	25.6	19.3	73.3	2.4	0.0	2.4	4.1
7	16.5	26.5	19.4	72.7	0.2	0.4	0.6	5.2
8	14.5	27.5	20.2	68.0	0.0	0.0	0.0	6.7
9	17.2	25.0	19.6	73.7	0.0	12.9	12.9	3.6
10	17.0	26.0	20.0	70.0	9.1	0.0	9.1	4.0
11	16.5	25.0	19.4	76.7	2.7	0.0	2.7	4.6
12	17.2	24.5	19.8	74.3	0.0	0.0	0.0	7.0
13	17.0	25.7	20.4	81.7	0.0	0.0	0.0	3.3
14	16.0	29.0	21.4	73.3	0.0	0.0	0.0	6.0
15	14.5	30.0	21.4	76.0	0.0	0.0	0.0	8.9
16	17.0	28.8	21.9	73.3	0.0	0.0	0.0	7.3
17	15.0	26.1	19.2	87.3	1.2	0.0	1.2	6.1
18	17.0	27.0	20.4	81.0	0.8	0.0	0.8	6.1
19	15.5	26.6	20.4	77.3	0.0	0.0	0.0	6.9
20	14.5	27.1	20.2	82.7	0.0	0.0	0.0	7.4
21	15.6	25.7	19.8	85.0	0.1	0.1	0.2	7.6
22	17.0	25.0	19.7	82.3	0.0	0.0	0.0	4.4
23	16.5	24.0	19.0	84.7	0.0	0.0	0.0	4.3
24	16.0	26.0	19.5	85.3	0.0	0.0	0.0	6.2
25	15.5	22.3	17.4	96.7	16.1	0.0	16.1	0.7
26	14.4	24.2	18.6	88.7	5.1	1.1	6.2	2.1
27	15.3	24.8	18.8	82.7	0.0	0.0	0.0	3.6
28	14.5	23.5	18.7	86.3	0.1	0.3	0.4	3.1
29	16.0	28.5	20.6	76.7	0.0	0.0	0.0	8.7
30	13.4	29.0	20.6	78.3	0.0	0.0	0.0	9.6
31	13.0	27.2	20.3	81.7	0.0	0.0	0.0	8.8
Total:					38.9	14.8	53.7	171.4
Promedio:	15.8	26.2	19.9	77.9				

Estación: Albán
Año : 2014

Dpto: Valle
Mpio: El Cairo

Latitud : 4° 47' N
Longitud: 76° 11' W
Altitud: 1510 m

Septiembre	Temperatura (°C)			Hum. Rel.(%)	Precipitación (mm)			Brillo Sol.(h)
	Min.	Máx.	Med.		Día	Noche	Total	
1	13.7	28.0	20.0	83.7	0.0	0.0	0.0	7.1
2	16.4	24.5	19.2	86.0	0.6	0.0	0.6	1.9
3	14.0	26.0	19.4	82.7	0.1	13.8	13.9	5.3
4	16.0	27.5	21.0	81.7	0.0	0.0	0.0	9.2
5	15.4	29.0	21.4	74.7	0.0	0.0	0.0	8.0
6	14.4	26.5	20.6	81.0	0.0	6.7	6.7	7.8
7	15.1	26.8	21.0	78.7	0.0	0.0	0.0	7.0
8	15.0	25.7	20.2	83.7	0.0	0.0	0.0	3.8
9	14.0	26.5	20.0	84.7	0.0	0.0	0.0	7.6
10	17.0	24.5	20.4	84.7	0.0	0.0	0.0	1.0
11	17.5	24.0	18.8	86.7	1.3	2.6	3.9	1.1
12	16.5	24.5	18.6	87.3	3.0	0.0	3.0	2.2
13	14.5	25.5	19.3	89.0	0.0	0.3	0.3	4.9
14	17.5	23.5	19.0	86.0	7.8	0.0	7.8	1.2
15	15.0	23.8	18.8	86.7	6.7	0.0	6.7	3.8
16	14.5	26.0	19.8	83.0	0.1	0.0	0.1	8.0
17	16.7	25.5	19.9	79.7	0.0	1.9	1.9	2.1
18	15.8	27.5	19.9	81.3	6.4	0.0	6.4	4.5
19	16.0	23.0	18.8	87.7	2.1	1.7	3.8	0.1
20	16.6	24.5	20.0	81.3	0.9	0.0	0.9	0.3
21	16.0	26.5	20.2	82.7	11.3	4.0	15.3	4.9
22	16.2	24.0	18.9	89.0	13.5	0.2	13.7	2.0
23	15.0	26.0	19.6	85.0	0.0	4.5	4.5	7.9
24	15.5	26.6	20.8	80.7	0.0	5.4	5.4	7.3
25	15.2	23.5	19.0	86.0	0.0	0.0	0.0	0.6
26	14.0	22.8	19.4	81.3	0.0	0.0	0.0	7.7
27	13.8	26.4	19.5	81.3	0.0	0.0	0.0	7.0
28	17.5	26.0	21.3	82.3	0.0	0.0	0.0	8.1
29	16.5	25.5	20.7	81.7	0.0	0.0	0.0	3.3
30	13.0	29.0	20.6	72.7	0.0	0.0	0.0	9.4
31								
Total:					53.8	41.1	94.9	145.1
Promedio:	15.5	25.6	19.9	83.1				

Octubre	Temperatura (°C)			Hum. Rel.(%)	Precipitación (mm)			Brillo Sol.(h)
	Min.	Máx.	Med.		Día	Noche	Total	
1	14.0	28.5	21.0	73.7	0.0	0.0	0.0	8.8
2	14.1	27.0	20.2	78.0	0.0	0.0	0.0	1.5
3	16.5	25.0	19.8	86.3	12.2	0.9	13.1	2.8
4	16.3	25.5	20.0	85.0	0.0	25.1	25.1	6.8
5	15.0	24.6	19.9	83.7	0.8	0.1	0.9	2.6
6	17.0	25.5	20.1	85.0	8.8	1.4	10.2	6.5
7	16.5	23.9	19.3	83.0	0.0	12.6	12.6	3.4
8	16.0	21.9	18.5	86.0	13.0	10.0	23.0	0.4
9	15.5	22.0	18.0	89.7	0.4	2.7	3.1	0.8
10	15.7	23.2	19.4	86.3	4.3	0.0	4.3	0.6
11	16.0	24.4	19.0	86.3	2.1	1.0	3.1	1.8
12	15.5	24.9	19.6	83.0	1.8	3.3	5.1	2.6
13	16.5	24.0	18.4	84.7	16.9	-0.0	16.9	1.0
14	16.0	25.7	19.9	81.7	0.3	0.0	0.3	7.3
15	15.5	26.0	20.2	81.3	0.0	0.0	0.0	3.8
16	14.8	25.2	19.0	83.3	0.0	0.0	0.0	4.8
17	14.6	24.5	18.9	87.0	4.0	0.2	4.2	3.0
18	16.0	24.0	19.8	83.3	0.0	6.7	6.7	1.6
19	16.0	24.5	19.5	81.7	0.6	0.5	1.1	0.9
20	15.5	25.0	18.8	86.7	6.9	0.0	6.9	1.8
21	15.2	28.1	20.6	83.3	0.0	0.0	0.0	4.3
22	15.7	22.9	18.4	89.7	12.8	0.4	13.2	1.2
23	14.6	22.4	18.9	85.3	0.0	0.0	0.0	3.9
24	14.0	24.3	18.8	88.7	0.0	0.0	0.0	2.2
25	16.0	25.5	19.1	84.7	0.7	20.0	20.7	2.4
26	14.2	18.5	16.4	92.0	4.2	-0.0	4.2	0.0
27	12.4	27.5	19.5	79.3	0.0	0.0	0.0	6.6
28	16.0	24.0	19.6	82.7	0.0	14.3	14.3	6.8
29	15.5	26.6	20.1	82.7	0.0	0.0	0.0	1.4
30	14.5	24.0	19.4	83.3	0.1	2.9	3.0	2.8
31	14.7	23.0	18.2	84.3	0.0	0.0	0.0	1.9
Total:					89.9	102.1	192.0	96.3
Promedio:	15.3	24.6	19.3	84.2				

Estación: Albán
Año : 2014

Dpto: Valle
Mpio: El Cairo

Latitud : 4° 47' N
Longitud: 76° 11' W
Altitud: 1510 m

Noviembre	Temperatura (°C)			Hum. Rel.(%)	Precipitación (mm)			Brillo Sol.(h)
	Min.	Máx.	Med.		Día	Noche	Total	
1	14.0	24.9	19.4	81.7	0.0	7.0	7.0	6.2
2	16.4	24.5	19.2	91.7	0.0	0.0	0.0	1.9
3	16.0	25.0	19.7	84.0	0.0	9.8	9.8	5.7
4	16.5	23.5	18.8	86.7	0.0	0.0	0.0	1.9
5	16.0	24.9	19.6	87.0	0.9	12.0	12.9	2.2
6	15.9	25.3	18.3	85.3	1.7	0.6	2.3	3.0
7	15.5	25.5	18.2	89.7	3.1	0.0	3.1	4.4
8	15.5	23.5	19.2	87.7	0.0	0.0	0.0	0.8
9	17.0	24.2	19.2	85.7	0.5	8.0	8.5	4.2
10	16.5	23.6	19.0	87.0	7.6	0.0	7.6	2.7
11	15.8	22.7	18.4	88.3	3.6	5.9	9.5	0.1
12	15.8	21.0	17.0	91.0	0.9	0.0	0.9	0.2
13	14.0	23.5	17.6	87.0	6.9	0.0	6.9	1.9
14	13.5	23.8	17.7	84.7	6.5	0.0	6.5	3.3
15	13.2	23.5	19.3	84.7	0.0	0.0	0.0	4.7
16	14.5	24.0	19.0	84.0	0.0	0.0	0.0	2.5
17	16.0	24.0	19.6	79.0	0.0	3.2	3.2	3.5
18	12.6	24.9	18.6	83.0	0.0	0.0	0.0	5.8
19	14.8	22.0	18.0	92.0	9.2	-0.0	9.2	0.7
20	15.4	22.9	18.4	84.7	0.0	0.0	0.0	0.9
21	15.4	21.7	18.0	89.3	1.2	5.9	7.1	3.1
22	15.7	22.0	18.5	89.7	4.1	0.0	4.1	1.3
23	15.8	24.3	19.5	85.7	0.0	1.1	1.1	2.4
24	16.5	24.5	20.2	84.7	0.0	0.0	0.0	6.2
25	16.6	22.5	19.0	87.7	1.3	0.0	1.3	0.1
26	16.0	20.6	17.7	90.3	0.9	9.1	10.0	0.0
27	15.7	27.5	20.7	83.0	0.0	0.0	0.0	6.4
28	17.4	26.0	20.2	85.0	0.0	0.0	0.0	4.2
29	15.9	25.6	20.6	84.3	0.0	0.0	0.0	5.1
30	17.0	25.5	20.9	84.3	0.0	0.0	0.0	5.0
31								
Total:					48.4	62.6	111.0	90.4
Promedio:	15.6	23.9	19.0	86.3				

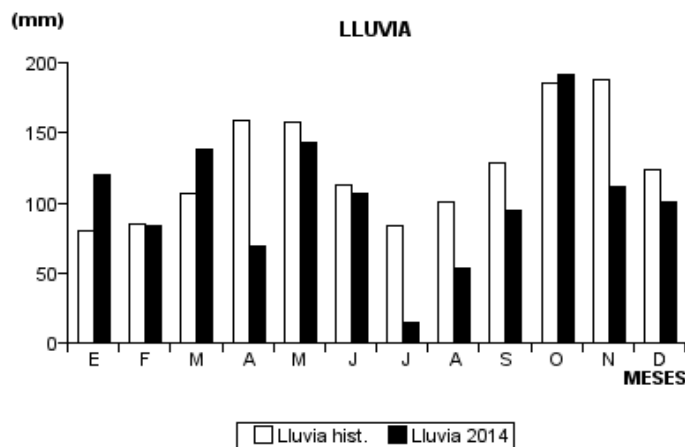
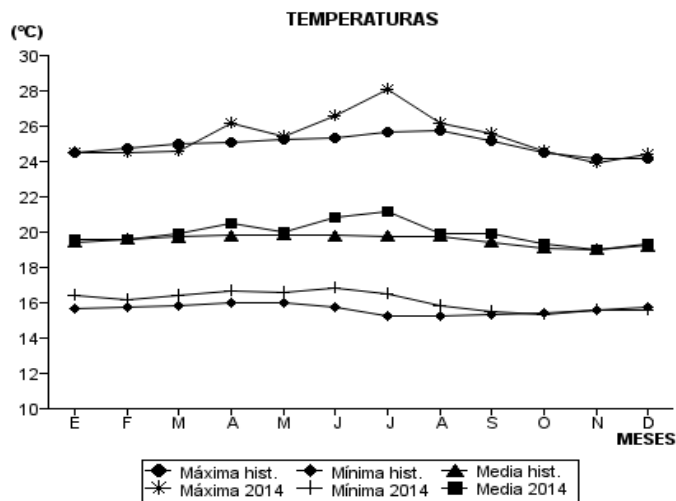
Diciembre	Temperatura (°C)			Hum. Rel.(%)	Precipitación (mm)			Brillo Sol.(h)
	Min.	Máx.	Med.		Día	Noche	Total	
1	17.3	26.4	20.6	82.3	0.0	0.0	0.0	6.9
2	16.0	26.0	20.7	82.0	0.0	0.0	0.0	8.3
3	18.0	25.4	20.3	82.3	0.0	0.0	0.0	3.0
4	17.0	24.5	19.7	85.3	0.3	0.0	0.3	4.2
5	15.5	23.0	18.4	91.7	4.9	0.0	4.9	1.1
6	15.4	23.2	18.5	85.7	0.0	0.0	0.0	1.0
7	15.9	24.4	18.3	92.0	14.7	-0.0	14.7	1.4
8	16.0	25.4	19.8	82.3	0.2	5.3	5.5	6.1
9	16.4	21.8	17.8	92.7	22.8	5.4	28.2	0.2
10	14.5	24.0	17.9	90.7	3.3	4.2	7.5	1.7
11	15.4	26.0	18.6	84.3	0.0	0.0	0.0	3.8
12	15.8	23.0	19.0	87.3	6.2	0.3	6.5	1.1
13	14.0	20.5	17.3	88.0	4.0	0.8	4.8	0.0
14	13.9	25.3	18.7	81.0	0.0	0.0	0.0	5.5
15	13.0	26.0	18.6	84.3	0.0	0.0	0.0	5.5
16	15.5	24.3	19.8	84.7	0.0	0.0	0.0	4.5
17	16.1	23.0	18.6	90.7	18.2	0.0	18.2	0.1
18	16.0	23.9	19.2	85.7	0.0	0.0	0.0	3.5
19	15.8	23.5	19.1	86.7	0.0	6.5	6.5	1.1
20	16.5	22.5	17.9	90.7	0.4	2.0	2.4	0.2
21	16.0	24.2	19.2	84.3	0.0	0.0	0.0	2.2
22	15.5	26.0	19.8	84.7	0.0	0.0	0.0	7.6
23	13.5	24.3	20.0	82.0	0.0	0.0	0.0	7.6
24	13.5	24.5	19.2	83.7	0.0	0.0	0.0	7.7
25	15.3	25.3	20.0	82.3	0.0	0.0	0.0	5.9
26	16.0	25.7	19.8	83.0	0.0	0.0	0.0	5.5
27	16.0	25.1	20.5	81.7	0.0	0.0	0.0	6.3
28	16.4	25.4	20.5	81.0	1.2	0.0	1.2	4.3
29	16.1	25.3	19.2	81.3	0.0	0.0	0.0	6.3
30	15.5	24.9	20.0	82.0	0.0	0.0	0.0	6.0
31	14.5	25.0	19.8	81.7	0.0	0.2	0.2	7.6
Total:					76.2	24.7	100.9	126.2
Promedio:	15.6	24.4	19.3	85.1				

Estación: Albán
Año : 2014

Dpto: Valle
Mpio: El Cairo

Latitud : 4° 47' N
Longitud: 76° 11' W
Altitud: 1510 m

MES	TEMPERATURA (°C)					PRECIPITACIÓN			
	Mín. Med.	Máx. Med.	Media	Max. Abs.	Mín. Abs.	Hum. Rel.(%)	Total mm.	Dias Lluvia	Brillo Sol.(h)
Enero	16.4	24.5	19.6	26.4	15.4	76.0	119.5	10	86.0
Febrero	16.2	24.5	19.6	26.3	12.5	76.9	83.8	16	72.7
Marzo	16.4	24.6	19.9	27.1	14.0	75.7	138.6	19	87.1
Abril	16.7	26.2	20.5	29.4	14.5	73.5	68.9	15	140.2
Mayo	16.6	25.4	20.0	28.0	13.5	76.0	142.7	22	117.6
Junio	16.8	26.6	20.8	29.2	14.0	72.3	106.8	15	143.5
Julio	16.5	28.1	21.2	30.2	15.0	67.7	15.1	10	205.5
Agosto	15.8	26.2	19.9	30.0	13.0	77.9	53.7	12	171.4
Septiembre	15.5	25.6	19.9	29.0	13.0	83.1	94.9	17	145.1
Octubre	15.3	24.6	19.3	28.5	12.4	84.2	192.0	21	96.3
Noviembre	15.6	23.9	19.0	27.5	12.6	86.3	111.0	18	90.4
Diciembre	15.6	24.4	19.3	26.4	13.0	85.1	100.9	13	126.2
Promedio:	16.1	25.4	19.9			77.9			
Absoluta:				30.2	12.4				
Total:							1227.9	188	1482.0



Estación: Julio Fernández
Año : 2014

Dpto: Valle
Mpio: Restrepo

Latitud : 3° 49' N
Longitud: 76° 32' W
Altitud: 1381 m

Enero	Temperatura (°C)			Hum. Rel.(%)	Precipitación (mm)			Brillo Sol.(h)
	Min.	Máx.	Med.		Día	Noche	Total	
1	17.5	25.0	20.0	82.0	0.0	0.0	0.0	3.3
2	16.5	26.6	20.9	79.3	0.0	0.0	0.0	6.8
3	17.6	25.8	20.1	79.0	0.4	-0.0	0.4	4.7
4	18.5	26.8	21.0	79.0	0.0	0.0	0.0	4.9
5	18.2	26.0	21.2	78.7	1.0	-0.0	1.0	4.3
6	18.4	24.8	19.5	84.7	17.6	20.9	38.5	1.3
7	16.2	23.9	19.0	81.3	0.0	0.0	0.0	2.2
8	17.3	25.0	19.7	80.0	0.0	1.7	1.7	1.2
9	17.0	24.4	20.0	78.3	0.3	0.2	0.5	0.5
10	16.3	26.1	20.4	77.7	0.0	0.2	0.2	1.6
11	16.0	25.1	20.8	79.7	0.5	0.0	0.5	1.8
12	16.4	25.4	20.7	79.7	0.0	0.0	0.0	1.3
13	17.6	26.4	20.6	78.7	0.0	0.0	0.0	6.1
14	17.1	26.5	21.4	79.0	0.0	0.0	0.0	4.3
15	18.0	26.4	20.4	81.3	0.0	0.0	0.0	3.4
16	16.9	26.6	21.1	79.7	0.0	0.0	0.0	3.2
17	17.2	26.5	20.4	80.0	0.0	0.0	0.0	4.0
18	17.1	27.5	21.3	78.3	0.0	0.0	0.0	6.3
19	18.2	25.7	20.7	80.7	0.0	0.0	0.0	2.5
20	17.7	28.1	21.2	74.3	0.0	9.4	9.4	7.1
21	17.5	23.9	19.4	84.0	0.0	0.0	0.0	0.0
22	17.3	26.1	20.6	79.3	0.0	1.7	1.7	4.1
23	16.5	27.2	21.0	79.0	0.0	0.0	0.0	3.8
24	17.4	26.9	21.2	78.7	0.0	0.0	0.0	5.7
25	17.6	25.4	20.5	77.7	0.0	1.0	1.0	1.2
26	17.1	23.8	19.2	80.3	0.0	0.0	0.0	0.3
27	16.4	27.0	20.4	75.0	0.0	0.0	0.0	5.0
28	17.5	26.1	20.6	77.3	0.0	0.0	0.0	7.0
29	18.0	25.0	20.2	81.7	6.6	2.1	8.7	1.7
30	17.5	24.0	19.6	80.7	0.0	0.0	0.0	0.6
31	14.9	25.4	19.9	80.0	0.0	0.0	0.0	1.4
Total:					26.4	37.2	63.6	101.6
Promedio:	17.2	25.8	20.4	79.5				

Febrero	Temperatura (°C)			Hum. Rel.(%)	Precipitación (mm)			Brillo Sol.(h)
	Min.	Máx.	Med.		Día	Noche	Total	
1	16.5	26.6	20.8	76.7	0.0	0.0	0.0	7.6
2	17.4	24.9	20.0	79.3	0.0	0.9	0.9	1.2
3	16.5	26.1	19.8	80.3	0.0	0.0	0.0	3.2
4	17.5	26.6	21.0	76.0	0.0	0.0	0.0	5.5
5	17.2	26.7	19.9	82.0	0.6	0.0	0.6	3.7
6	15.4	24.8	20.2	76.3	0.0	0.0	0.0	2.5
7	14.8	28.0	21.0	71.7	0.0	0.0	0.0	7.3
8	15.1	27.0	20.7	76.7	0.0	0.0	0.0	5.4
9	17.5	26.4	21.1	77.0	0.0	0.0	0.0	5.2
10	17.2	28.0	21.9	72.0	0.0	0.0	0.0	4.9
11	16.8	28.5	21.4	73.7	0.0	11.8	11.8	3.0
12	17.5	27.1	21.4	76.3	0.0	2.1	2.1	6.6
13	18.0	25.5	20.6	84.3	0.8	0.0	0.8	2.5
14	16.3	25.2	20.4	79.0	0.0	0.0	0.0	1.8
15	16.5	26.1	21.0	76.7	0.0	0.0	0.0	4.2
16	18.4	26.0	21.5	76.7	0.0	0.0	0.0	4.0
17	18.5	25.1	21.2	76.7	0.0	0.0	0.0	1.6
18	15.2	25.6	19.9	78.7	8.5	0.0	8.5	3.3
19	17.6	26.7	20.7	76.3	0.0	0.7	0.7	6.5
20	17.9	26.5	21.0	79.7	0.0	3.9	3.9	4.1
21	17.5	24.7	20.5	82.7	7.4	0.0	7.4	0.1
22	17.8	25.9	20.8	80.7	0.0	0.0	0.0	1.2
23	17.1	26.5	20.2	81.3	3.8	0.9	4.7	3.7
24	17.5	26.2	21.4	75.3	0.0	0.0	0.0	3.8
25	17.2	26.2	20.8	77.3	0.0	0.0	0.0	1.9
26	16.5	27.8	20.8	76.3	0.0	0.0	0.0	4.7
27	17.1	23.7	19.6	81.7	1.5	0.0	1.5	0.2
28	16.5	25.1	19.5	83.3	3.2	6.8	10.0	0.4
29								
30								
31								
Total:					25.8	27.1	52.9	100.1
Promedio:	17.0	26.2	20.7	78.0				

Estación: Julio Fernández
Año : 2014

Dpto: Valle
Mpio: Restrepo

Latitud : 3° 49' N
Longitud: 76° 32' W
Altitud: 1381 m

Marzo	Temperatura (°C)			Hum. Rel.(%)	Precipitación (mm)			Brillo Sol.(h)
	Min.	Máx.	Med.		Día	Noche	Total	
1	17.0	22.9	18.7	88.3	22.1	0.0	22.1	0.3
2	16.8	25.4	19.5	86.0	0.9	0.0	0.9	4.1
3	17.2	25.3	20.6	74.0	0.0	0.0	0.0	6.7
4	14.8	26.4	20.3	72.7	0.0	0.0	0.0	4.1
5	17.0	25.0	20.1	77.7	1.7	0.6	2.3	2.1
6	17.6	25.3	20.7	77.7	0.0	0.0	0.0	5.5
7	17.5	25.5	20.8	75.7	0.0	6.5	6.5	5.0
8	17.0	24.5	20.4	77.0	0.0	0.5	0.5	1.0
9	17.5	22.7	19.1	81.7	6.0	0.5	6.5	1.7
10	16.7	25.0	19.4	88.0	0.8	0.0	0.8	4.4
11	16.4	25.4	20.0	77.7	0.0	0.0	0.0	2.0
12	17.5	24.6	20.0	78.0	0.4	0.6	1.0	1.4
13	17.0	25.4	19.8	79.0	28.5	-0.0	28.5	1.7
14	16.6	26.0	20.8	78.0	0.9	0.0	0.9	3.8
15	17.9	25.0	20.4	76.7	0.0	0.0	0.0	3.9
16	17.3	24.5	20.2	79.7	1.1	0.3	1.4	1.7
17	17.5	26.5	21.1	78.3	0.0	0.0	0.0	5.4
18	17.7	24.1	19.7	80.0	0.0	0.0	0.0	4.3
19	16.5	27.4	21.1	79.0	0.0	0.0	0.0	6.2
20	18.6	26.5	21.6	75.3	0.0	0.0	0.0	8.0
21	17.5	26.1	21.4	76.7	0.0	0.0	0.0	3.9
22	17.3	26.9	21.4	77.7	0.0	0.0	0.0	5.7
23	16.9	27.0	21.5	78.3	0.0	0.0	0.0	3.8
24	18.4	24.9	20.2	74.3	0.0	0.0	0.0	0.6
25	16.6	26.1	20.9	77.7	8.4	0.1	8.5	3.6
26	17.1	21.0	19.3	89.7	4.7	-0.0	4.7	0.0
27	14.4	28.1	21.4	76.3	0.0	0.0	0.0	5.8
28	18.0	27.4	21.7	77.7	0.0	0.0	0.0	5.9
29	18.4	27.6	21.6	76.3	0.0	0.0	0.0	7.9
30	18.3	23.5	20.4	75.0	0.0	0.0	0.0	0.1
31	15.5	28.2	20.5	74.7	0.0	0.0	0.0	5.5
Total:					75.5	9.1	84.6	116.1
Promedio:	17.1	25.5	20.5	78.5				

Abril	Temperatura (°C)			Hum. Rel.(%)	Precipitación (mm)			Brillo Sol.(h)
	Min.	Máx.	Med.		Día	Noche	Total	
1	15.9	29.0	21.3	79.3	0.0	0.0	0.0	8.0
2	17.3	27.5	21.8	76.0	0.0	11.2	11.2	8.6
3	17.5	26.3	20.1	79.3	5.6	0.0	5.6	3.5
4	15.4	27.6	21.4	75.7	0.0	0.0	0.0	7.9
5	19.0	28.4	21.8	74.3	0.0	0.0	0.0	5.8
6	18.9	27.4	21.8	74.7	0.0	0.0	0.0	5.5
7	19.0	25.2	20.7	86.7	7.6	0.0	7.6	3.7
8	15.8	26.9	20.4	81.0	4.1	0.0	4.1	4.3
9	17.5	26.0	20.2	82.0	0.8	0.0	0.8	3.1
10	15.1	27.4	21.6	75.0	0.0	0.0	0.0	7.8
11	16.9	27.5	21.8	77.0	0.0	0.0	0.0	5.3
12	17.5	25.0	20.8	78.3	0.0	0.0	0.0	2.6
13	13.5	25.8	20.1	78.3	0.0	0.0	0.0	6.8
14	18.7	26.0	21.6	75.0	0.0	44.5	44.5	6.3
15	16.8	24.5	20.0	83.7	8.3	1.2	9.5	0.8
16	17.6	26.6	20.8	78.3	0.0	0.0	0.0	1.1
17	18.0	27.8	21.9	77.7	0.0	1.0	1.0	3.1
18	18.8	25.1	21.3	75.7	0.3	1.2	1.5	2.7
19	17.8	25.0	20.3	78.7	0.6	0.4	1.0	4.4
20	17.1	27.2	21.3	77.3	0.0	0.0	0.0	4.5
21	17.5	26.6	21.0	77.3	0.6	0.4	1.0	3.3
22	17.4	27.4	21.4	77.0	0.0	0.8	0.8	3.1
23	17.2	24.7	20.3	81.3	6.8	4.3	11.1	2.5
24	16.5	21.6	19.6	84.0	0.4	0.0	0.4	0.5
25	14.3	26.8	20.6	78.3	0.0	46.0	46.0	7.7
26	17.4	26.4	20.7	78.0	0.8	25.6	26.4	2.5
27	17.0	26.3	20.9	82.3	0.0	0.0	0.0	4.4
28	16.7	28.2	21.4	76.7	7.7	13.4	21.1	4.9
29	16.6	25.7	21.0	82.7	0.0	0.0	0.0	3.8
30	16.5	23.1	20.1	88.3	3.5	2.9	6.4	0.0
31								
Total:					47.1	152.9	200.0	128.5
Promedio:	17.0	26.3	20.9	79.0				

Estación: Julio Fernández
Año : 2014

Dpto: Valle
Mpio: Restrepo

Latitud : 3° 49' N
Longitud: 76° 32' W
Altitud: 1381 m

Mayo	Temperatura (°C)			Hum. Rel.(%)	Precipitación (mm)			Brillo Sol.(h)
	Min.	Máx.	Med.		Día	Noche	Total	
1	15.9	26.1	20.8	79.0	4.0	0.0	4.0	2.9
2	17.8	24.6	20.2	81.0	0.0	0.0	0.0	2.2
3	17.1	27.1	20.8	79.3	1.6	0.0	1.6	3.0
4	16.8	24.0	20.0	81.3	0.3	0.0	0.3	1.8
5	14.8	26.6	20.2	77.0	0.0	3.0	3.0	7.1
6	18.5	25.9	20.8	79.0	5.2	2.7	7.9	1.5
7	18.0	25.0	20.2	79.7	11.7	0.1	11.8	2.2
8	17.6	23.8	19.8	81.7	6.1	-0.0	6.1	2.5
9	16.9	24.5	20.0	78.7	0.0	0.0	0.0	0.3
10	16.1	25.1	19.9	78.0	0.0	1.3	1.3	1.4
11	16.7	24.0	19.8	80.0	0.6	0.0	0.6	1.8
12	15.5	26.7	21.1	76.3	0.0	0.0	0.0	5.1
13	15.2	28.3	21.2	77.0	0.0	0.0	0.0	8.7
14	17.0	24.1	20.3	82.0	1.1	0.0	1.1	0.6
15	16.4	25.2	20.3	81.0	0.0	15.1	15.1	2.7
16	17.4	25.1	20.0	81.7	1.3	0.0	1.3	2.0
17	16.9	26.7	21.0	79.0	0.8	0.0	0.8	2.3
18	16.6	27.1	20.6	86.7	11.7	0.6	12.3	2.2
19	18.2	26.3	21.4	79.3	0.0	7.8	7.8	3.6
20	17.2	25.6	19.5	85.7	2.9	0.0	2.9	3.2
21	15.7	27.3	21.1	77.0	0.0	8.5	8.5	7.5
22	15.9	24.8	20.4	79.0	0.0	0.0	0.0	4.3
23	16.8	25.3	20.3	79.7	3.4	0.0	3.4	4.3
24	17.3	27.5	21.0	77.3	0.0	0.0	0.0	8.0
25	17.6	25.6	20.9	79.3	0.0	0.0	0.0	2.5
26	17.5	24.9	20.5	78.3	0.0	0.0	0.0	1.2
27	17.4	25.0	20.8	77.3	0.0	0.0	0.0	1.5
28	16.6	25.3	20.6	80.0	0.4	2.7	3.1	1.7
29	17.7	22.7	19.7	76.7	1.9	0.0	1.9	0.5
30	17.0	26.2	21.0	75.0	0.0	0.8	0.8	3.5
31	17.6	26.1	21.1	76.3	0.0	0.0	0.0	6.0
Total:					53.0	42.6	95.6	98.1
Promedio:	16.9	25.6	20.5	79.3				

Junio	Temperatura (°C)			Hum. Rel.(%)	Precipitación (mm)			Brillo Sol.(h)
	Min.	Máx.	Med.		Día	Noche	Total	
1	17.4	25.7	20.7	78.3	0.0	0.0	0.0	6.5
2	17.8	25.0	20.0	80.0	0.0	0.8	0.8	3.5
3	16.4	25.9	19.8	83.3	0.4	0.0	0.4	5.4
4	17.6	25.1	20.3	79.0	0.0	0.0	0.0	1.7
5	16.9	26.5	20.7	76.7	0.0	0.0	0.0	6.7
6	18.4	25.9	21.4	73.3	0.4	0.0	0.4	2.9
7	17.5	24.6	20.0	79.7	1.7	1.6	3.3	2.2
8	17.2	25.4	20.6	77.0	3.4	1.0	4.4	4.8
9	16.9	25.1	20.4	77.0	0.0	0.0	0.0	0.0
10	17.1	25.9	21.6	74.0	0.0	0.0	0.0	6.1
11	17.5	27.1	21.6	74.0	0.0	0.0	0.0	8.1
12	17.9	27.4	21.6	76.7	0.0	0.0	0.0	4.5
13	16.9	26.8	21.0	77.3	0.0	0.0	0.0	3.1
14	17.5	26.5	21.2	77.3	0.9	0.2	1.1	4.9
15	16.5	27.7	21.8	74.0	0.0	0.0	0.0	8.6
16	17.7	26.1	20.6	77.0	0.0	0.0	0.0	3.8
17	18.0	27.7	20.8	69.7	0.0	0.0	0.0	2.8
18	17.0	25.7	21.2	78.3	0.5	0.0	0.5	2.1
19	14.9	27.7	21.5	70.3	0.0	0.0	0.0	3.3
20	16.5	28.2	21.0	71.3	0.0	0.0	0.0	6.9
21	14.4	25.9	20.3	75.7	0.0	0.0	0.0	3.2
22	16.0	27.7	21.3	73.0	0.0	0.0	0.0	3.9
23	17.6	24.7	21.0	80.3	0.0	0.4	0.4	0.9
24	17.2	23.8	19.2	82.7	1.4	1.7	3.1	0.2
25	16.1	23.5	19.4	82.3	6.3	0.2	6.5	1.2
26	15.4	24.8	20.3	76.0	0.0	0.0	0.0	3.8
27	16.7	25.2	19.4	77.7	0.0	17.8	17.8	4.2
28	15.8	27.7	21.4	74.0	0.0	0.0	0.0	9.4
29	18.0	27.1	22.1	75.3	0.0	0.7	0.7	5.1
30	16.8	26.3	20.8	74.3	0.0	0.0	0.0	1.6
31								
Total:					15.0	24.4	39.4	121.4
Promedio:	16.9	26.1	20.8	76.5				

Estación: Julio Fernández
Año : 2014

Dpto: Valle
Mpio: Restrepo

Latitud : 3° 49' N
Longitud: 76° 32' W
Altitud: 1381 m

Julio	Temperatura (°C)			Hum. Rel.(%)	Precipitación (mm)			Brillo Sol.(h)
	Min.	Máx.	Med.		Día	Noche	Total	
1	16.5	27.7	21.0	77.7	0.0	16.6	16.6	5.5
2	17.4	26.5	20.8	77.0	0.0	0.0	0.0	3.2
3	14.8	26.7	20.7	77.3	0.0	0.0	0.0	7.2
4	17.5	25.9	21.0	80.7	0.0	0.5	0.5	6.3
5	16.5	27.7	21.3	75.0	0.0	0.0	0.0	9.2
6	18.1	26.0	21.5	76.3	0.0	0.0	0.0	4.4
7	16.6	27.4	21.3	73.7	0.0	0.5	0.5	6.9
8	17.6	26.6	21.9	72.3	0.0	0.0	0.0	7.1
9	15.5	26.9	20.9	74.3	0.0	0.0	0.0	6.0
10	16.7	26.1	20.9	76.7	0.0	0.0	0.0	3.5
11	15.5	28.0	21.9	75.0	0.0	0.0	0.0	8.0
12	14.7	25.2	20.2	74.0	0.0	0.0	0.0	7.5
13	15.3	28.3	21.7	72.3	0.0	0.0	0.0	6.5
14	17.4	27.6	21.3	79.0	1.6	0.0	1.6	3.5
15	17.3	26.4	21.3	76.0	0.0	0.0	0.0	3.5
16	18.1	27.5	21.9	75.0	0.0	0.0	0.0	4.6
17	18.0	27.0	21.4	76.7	5.1	0.0	5.1	3.3
18	17.8	28.0	21.0	78.3	0.0	0.0	0.0	6.6
19	17.8	28.0	21.6	73.3	0.0	0.0	0.0	7.5
20	17.8	27.7	21.8	73.0	0.0	0.0	0.0	4.8
21	18.5	28.9	21.5	73.0	0.0	0.0	0.0	3.8
22	17.9	25.6	20.9	80.3	0.0	0.0	0.0	4.2
23	17.7	27.5	21.0	77.7	0.0	0.0	0.0	5.0
24	17.0	27.3	21.2	77.3	0.0	0.0	0.0	9.0
25	16.3	27.4	21.1	75.3	0.0	0.0	0.0	8.6
26	17.0	26.1	19.9	75.0	0.5	0.0	0.5	2.4
27	16.2	25.5	20.6	75.0	0.0	0.0	0.0	3.9
28	13.7	27.5	20.8	75.7	0.0	0.0	0.0	9.5
29	17.3	26.3	21.7	69.7	0.0	0.0	0.0	6.6
30	16.5	29.2	21.8	75.0	0.0	0.0	0.0	4.0
31	16.9	29.5	21.8	74.7	0.0	0.0	0.0	5.9
Total:					7.2	17.6	24.8	178.0
Promedio:	16.8	27.2	21.2	75.6				

Agosto	Temperatura (°C)			Hum. Rel.(%)	Precipitación (mm)			Brillo Sol.(h)
	Min.	Máx.	Med.		Día	Noche	Total	
1	16.3	26.4	20.4	74.7	0.0	0.0	0.0	0.2
2	15.2	25.9	20.5	74.7	0.0	0.0	0.0	1.2
3	16.5	26.8	20.8	73.0	0.0	0.0	0.0	5.5
4	17.6	26.6	21.0	75.0	0.0	0.0	0.0	8.0
5	15.7	26.8	20.1	79.0	0.0	0.0	0.0	3.1
6	15.1	25.7	19.5	85.3	0.0	0.0	0.0	4.9
7	16.7	26.6	20.3	75.7	0.0	0.0	0.0	3.5
8	16.8	26.5	21.4	74.0	0.0	0.9	0.9	5.8
9	17.2	26.2	21.0	72.7	0.0	0.0	0.0	6.8
10	17.1	27.5	20.5	77.0	0.0	0.0	0.0	3.5
11	17.4	25.4	20.0	75.0	0.0	0.0	0.0	5.7
12	15.4	26.1	19.7	80.3	0.0	1.8	1.8	4.9
13	16.4	25.0	18.8	88.0	0.6	10.6	11.2	4.0
14	15.3	28.6	21.6	71.7	0.0	0.0	0.0	10.0
15	15.6	26.8	20.5	77.0	0.0	0.0	0.0	7.0
16	17.3	27.7	21.7	73.7	0.0	0.0	0.0	9.5
17	17.5	26.0	20.6	75.7	0.3	0.0	0.3	5.9
18	16.9	26.2	20.8	77.0	2.3	0.8	3.1	2.9
19	16.4	28.7	21.4	78.0	0.0	0.0	0.0	7.0
20	15.0	27.5	20.6	74.3	0.0	0.0	0.0	6.5
21	18.0	27.6	20.6	72.7	0.0	0.0	0.0	7.1
22	16.5	25.7	20.4	75.3	0.0	0.0	0.0	3.2
23	17.2	25.3	20.3	77.0	7.2	0.0	7.2	3.2
24	16.8	27.4	20.6	80.3	0.0	0.0	0.0	7.7
25	17.1	23.1	19.2	90.7	12.9	0.0	12.9	1.3
26	15.0	23.6	18.8	84.3	1.3	4.5	5.8	4.6
27	15.6	24.4	18.9	79.3	0.6	0.1	0.7	3.2
28	15.8	23.2	19.4	78.7	0.0	0.0	0.0	5.7
29	13.2	25.2	19.2	79.0	0.0	0.0	0.0	6.5
30	15.5	27.0	20.3	78.7	0.0	0.0	0.0	4.7
31	16.2	26.9	20.8	77.7	0.0	0.0	0.0	9.6
Total:					25.2	18.7	43.9	162.7
Promedio:	16.3	26.2	20.3	77.6				

Estación: Julio Fernández
 Año : 2014

Dpto: Valle
 Mpio: Restrepo

Latitud : 3° 49' N
 Longitud: 76° 32' W
 Altitud: 1381 m

Septiembre	Temperatura (°C)			Hum. Rel.(%)	Precipitación (mm)			Brillo Sol.(h)
	Min.	Máx.	Med.		Día	Noche	Total	
1	15.8	26.8	20.6	80.0	0.0	0.2	0.2	7.4
2	17.9	25.6	20.6	76.7	2.9	2.1	5.0	2.2
3	14.8	25.5	19.7	82.7	0.0	0.2	0.2	6.3
4	16.9	26.9	21.3	76.0	0.0	0.0	0.0	3.7
5	17.4	26.8	20.6	77.0	0.0	0.0	0.0	5.5
6	17.0	25.6	20.4	85.3	0.4	0.0	0.4	3.8
7	17.3	26.0	20.9	77.7	0.2	0.4	0.6	2.3
8	17.5	25.6	21.0	80.3	0.0	0.0	0.0	1.4
9	17.7	27.7	22.0	76.0	0.0	0.0	0.0	7.5
10	18.5	25.7	21.1	80.0	0.0	4.4	4.4	3.5
11	17.7	24.4	20.2	80.0	0.0	0.4	0.4	3.6
12	17.1	27.1	20.7	75.7	0.0	0.0	0.0	5.0
13	16.3	26.0	20.8	76.0	0.0	9.8	9.8	3.5
14	17.4	25.1	20.4	80.7	14.4	19.0	33.4	3.8
15	17.0	24.4	19.6	82.3	0.0	0.0	0.0	6.5
16	16.9	25.8	20.4	79.3	0.0	0.0	0.0	5.4
17	16.7	25.4	19.3	80.7	0.0	0.0	0.0	4.3
18	14.4	25.2	19.6	81.3	0.0	1.0	1.0	3.7
19	16.9	25.1	19.8	77.7	2.9	5.6	8.5	5.0
20	15.9	24.7	19.6	79.0	6.4	0.0	6.4	1.7
21	16.1	27.3	20.9	76.0	0.0	15.7	15.7	3.0
22	16.0	25.3	20.2	80.3	6.1	3.6	9.7	4.5
23	14.9	27.3	20.8	79.3	0.0	0.0	0.0	8.8
24	17.3	27.4	21.4	79.0	0.0	22.9	22.9	7.0
25	15.0	22.6	19.2	83.3	0.0	0.0	0.0	0.5
26	13.5	26.2	20.2	78.3	0.0	0.0	0.0	8.8
27	17.3	27.4	20.7	80.3	0.0	0.0	0.0	8.2
28	15.3	27.0	20.6	79.3	0.0	0.0	0.0	7.5
29	18.2	26.6	20.8	80.3	0.0	0.0	0.0	6.2
30	15.6	28.4	21.1	76.0	0.0	0.0	0.0	6.9
31								
Total:					33.3	85.3	118.6	147.5
Promedio:	16.5	26.0	20.5	79.2				

Octubre	Temperatura (°C)			Hum. Rel.(%)	Precipitación (mm)			Brillo Sol.(h)
	Min.	Máx.	Med.		Día	Noche	Total	
1	17.2	26.4	20.6	79.7	0.0	0.0	0.0	8.2
2	17.6	25.1	19.9	82.7	0.0	0.0	0.0	2.5
3	16.0	25.8	18.4	83.7	1.2	0.0	1.2	4.5
4	15.1	26.4	20.3	79.7	0.0	2.9	2.9	8.6
5	16.9	26.4	20.1	81.3	7.4	1.1	8.5	3.7
6	16.5	25.9	19.3	82.3	0.0	1.6	1.6	6.1
7	17.4	24.7	18.8	92.0	5.3	5.5	10.8	3.8
8	15.4	22.7	17.9	85.7	0.2	14.8	15.0	0.9
9	15.6	21.5	18.2	87.0	3.3	4.1	7.4	0.1
10	16.0	23.6	19.1	87.0	0.7	1.0	1.7	0.6
11	16.5	24.9	18.7	93.7	16.3	-0.0	16.3	1.5
12	16.5	26.1	20.8	79.3	0.0	1.3	1.3	4.4
13	16.8	25.8	20.4	77.7	0.0	0.2	0.2	3.9
14	16.5	26.1	20.2	78.0	0.0	1.8	1.8	7.8
15	17.4	24.8	19.5	85.3	3.5	0.0	3.5	2.7
16	15.0	25.4	19.0	82.3	1.0	0.0	1.0	6.8
17	15.4	25.2	19.6	80.7	0.0	0.8	0.8	4.5
18	16.0	26.1	20.7	79.7	0.7	22.8	23.5	3.4
19	15.3	24.8	19.2	78.0	0.9	0.5	1.4	1.6
20	16.6	25.0	19.0	90.3	9.9	1.7	11.6	1.2
21	16.0	27.5	20.6	80.3	6.0	0.0	6.0	4.8
22	16.9	23.1	18.6	87.3	0.9	4.7	5.6	0.5
23	15.5	24.4	19.5	85.3	1.1	0.0	1.1	3.5
24	15.2	24.5	18.8	90.3	7.4	-0.0	7.4	4.5
25	15.9	26.2	19.8	83.3	0.3	3.0	3.3	2.6
26	15.5	23.3	18.7	87.7	3.0	0.0	3.0	2.1
27	14.0	26.7	19.2	80.7	0.0	0.0	0.0	4.3
28	16.1	25.2	19.8	85.0	0.3	2.5	2.8	5.4
29	16.9	25.6	19.8	89.0	1.8	0.4	2.2	4.1
30	16.0	25.0	19.6	85.7	0.0	0.0	0.0	4.6
31	17.0	22.6	18.6	87.0	0.0	0.0	0.0	1.2
Total:					71.2	70.7	141.9	114.4
Promedio:	16.2	25.1	19.4	84.1				

Estación: Julio Fernández
Año : 2014

Dpto: Valle
Mpio: Restrepo

Latitud : 3° 49' N
Longitud: 76° 32' W
Altitud: 1381 m

Noviembre	Temperatura (°C)			Hum. Rel.(%)	Precipitación (mm)			Brillo Sol.(h)
	Min.	Máx.	Med.		Día	Noche	Total	
1	15.6	25.3	18.5	80.7	0.0	20.6	20.6	4.9
2	15.0	25.6	20.7	80.7	0.0	0.0	0.0	2.2
3	17.5	27.5	20.7	76.3	0.0	1.4	1.4	7.5
4	15.7	25.1	18.3	85.7	0.0	0.0	0.0	0.6
5	16.6	25.4	19.7	80.3	0.4	0.0	0.4	4.8
6	16.0	26.9	20.2	76.7	0.0	0.0	0.0	5.9
7	17.2	26.5	20.2	85.3	2.3	6.7	9.0	6.0
8	17.0	24.0	18.3	86.7	0.0	0.0	0.0	7.9
9	14.5	26.1	20.2	80.7	6.3	7.7	14.0	5.9
10	16.5	23.1	18.6	86.0	0.5	0.0	0.5	2.7
11	16.1	23.4	19.3	84.0	1.0	0.6	1.6	1.5
12	15.4	23.5	18.7	79.3	0.0	0.0	0.0	0.4
13	15.1	24.4	17.1	92.3	5.6	0.0	5.6	2.1
14	14.6	25.5	19.3	81.3	0.0	0.0	0.0	7.4
15	16.0	24.5	18.9	84.3	0.0	1.1	1.1	2.6
16	15.1	25.2	19.3	81.0	0.0	0.0	0.0	2.2
17	16.5	25.8	18.8	85.7	2.1	0.0	2.1	3.5
18	14.5	24.8	18.7	86.3	0.0	22.4	22.4	3.3
19	15.5	19.8	17.3	87.3	9.3	0.0	9.3	0.0
20	13.0	24.8	15.4	84.7	0.5	0.0	0.5	4.5
21	16.1	24.8	19.0	84.0	0.0	11.2	11.2	5.4
22	15.5	24.1	18.9	83.7	0.0	0.0	0.0	5.8
23	15.1	24.6	18.8	83.0	0.0	0.0	0.0	3.7
24	17.1	25.5	20.1	84.0	0.0	0.0	0.0	5.5
25	16.5	23.1	19.1	82.3	0.3	12.1	12.4	0.7
26	14.8	23.6	18.1	82.7	1.4	0.0	1.4	2.6
27	15.6	26.5	19.6	78.7	0.0	0.0	0.0	6.8
28	16.5	26.3	20.8	79.7	0.0	0.0	0.0	6.4
29	17.5	26.5	20.8	78.0	0.0	0.0	0.0	5.7
30	17.5	26.5	20.8	79.3	0.0	0.0	0.0	3.6
31								
Total:					29.7	83.8	113.5	122.1
Promedio:	15.9	25.0	19.1	82.7				

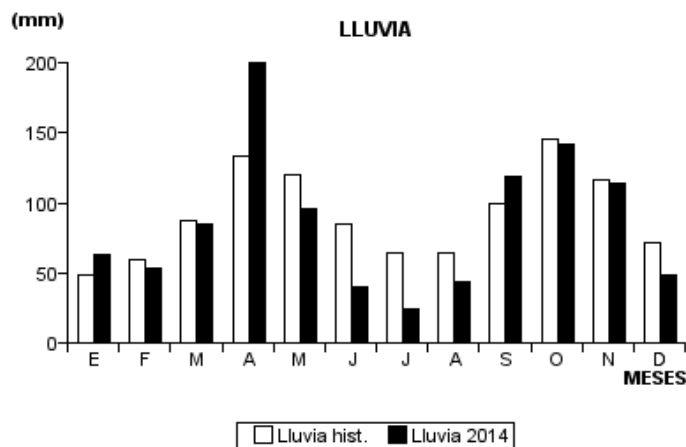
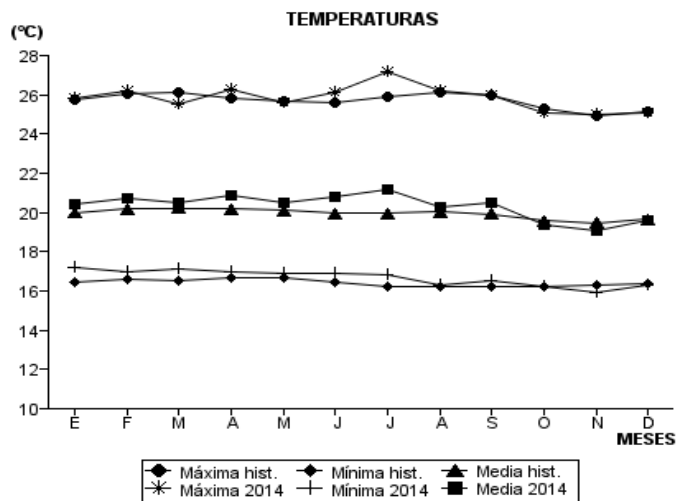
Diciembre	Temperatura (°C)			Hum. Rel.(%)	Precipitación (mm)			Brillo Sol.(h)
	Min.	Máx.	Med.		Día	Noche	Total	
1	17.5	26.5	20.4	80.7	0.0	0.0	0.0	5.5
2	16.3	26.5	20.6	80.7	0.0	0.0	0.0	5.7
3	17.5	25.9	20.4	79.3	0.0	0.0	0.0	7.3
4	16.6	25.1	19.3	82.0	0.0	18.6	18.6	5.4
5	16.5	24.1	18.8	86.7	3.2	0.0	3.2	2.2
6	15.8	24.6	19.4	80.7	0.0	0.0	0.0	2.6
7	15.1	22.2	18.3	83.7	0.0	0.0	0.0	0.6
8	15.0	25.7	17.8	82.7	0.8	2.1	2.9	4.9
9	16.5	22.5	18.8	88.7	7.1	-0.0	7.1	0.2
10	15.8	24.5	19.2	82.3	0.0	2.4	2.4	2.9
11	15.7	24.6	19.6	80.7	0.0	0.0	0.0	1.6
12	16.9	26.5	20.5	79.0	1.4	6.5	7.9	5.6
13	15.5	23.4	18.4	78.7	0.0	0.0	0.0	2.8
14	15.1	25.8	19.6	77.0	0.0	0.0	0.0	5.3
15	15.8	26.4	20.1	76.3	0.0	0.0	0.0	5.3
16	16.1	24.0	19.4	81.0	0.3	0.0	0.3	2.1
17	16.5	23.7	19.3	78.0	0.0	0.0	0.0	3.2
18	15.6	24.8	19.2	79.0	0.0	0.0	0.0	3.7
19	16.0	24.9	19.4	78.3	0.0	0.0	0.0	7.3
20	16.0	24.5	19.1	79.3	0.0	0.0	0.0	1.9
21	16.2	24.5	19.1	77.3	0.0	5.5	5.5	2.0
22	16.1	26.6	20.0	78.7	0.0	0.0	0.0	0.0
23	17.5	25.7	20.1	79.0	0.0	0.0	0.0	6.5
24	17.5	25.1	20.0	78.3	0.0	0.0	0.0	4.8
25	16.0	25.1	19.6	80.3	0.0	0.0	0.0	3.7
26	16.4	25.4	20.1	78.3	0.0	0.0	0.0	4.7
27	16.5	26.5	20.1	80.3	0.0	0.0	0.0	4.8
28	17.1	25.6	20.0	80.0	0.0	0.0	0.0	5.2
29	17.6	26.0	20.7	76.7	0.0	0.0	0.0	6.6
30	16.4	26.6	20.4	75.7	0.0	0.0	0.0	4.8
31	17.0	25.6	20.5	76.0	0.0	0.0	0.0	6.5
Total:					12.8	35.1	47.9	125.7
Promedio:	16.3	25.1	19.6	79.9				

Estación: Julio Fernández
 Año : 2014

Dpto: Valle
 Mpio: Restrepo

Latitud : 3° 49' N
 Longitud: 76° 32' W
 Altitud: 1381 m

MES	TEMPERATURA (°C)					PRECIPITACIÓN			
	Mín. Med.	Máx. Med.	Media	Max. Abs.	Mín. Abs.	Hum. Rel.(%)	Total mm.	Dias Lluvia	Brillo Sol.(h)
Enero	17.2	25.8	20.4	28.1	14.9	79.5	63.6	11	101.6
Febrero	17.0	26.2	20.7	28.5	14.8	78.0	52.9	12	100.1
Marzo	17.1	25.5	20.5	28.2	14.4	78.5	84.6	13	116.1
Abril	17.0	26.3	20.9	29.0	13.5	79.0	200.0	18	128.5
Mayo	16.9	25.6	20.5	28.3	14.8	79.3	95.6	21	98.1
Junio	16.9	26.1	20.8	28.2	14.4	76.5	39.4	12	121.4
Julio	16.8	27.2	21.2	29.5	13.7	75.6	24.8	6	178.0
Agosto	16.3	26.2	20.3	28.7	13.2	77.6	43.9	9	162.7
Septiembre	16.5	26.0	20.5	28.4	13.5	79.2	118.6	15	147.5
Octubre	16.2	25.1	19.4	27.5	14.0	84.1	141.9	26	114.4
Noviembre	15.9	25.0	19.1	27.5	13.0	82.7	113.5	16	122.1
Diciembre	16.3	25.1	19.6	26.6	15.0	79.9	47.9	8	125.7
Promedio:	16.7	25.8	20.3			79.2			
Absoluta:				29.5	13.0				
Total:							1026.7	167	1516.2



Estación: La Sirena
 Año : 2014

Dpto: Valle
 Mpio: Sevilla

Latitud : 4° 17' N
 Longitud: 75° 54' W
 Altitud: 1519 m

Enero	Temperatura (°C)			Hum. Rel.(%)	Precipitación (mm)			Brillo Sol.(h)
	Min.	Máx.	Med.		Día	Noche	Total	
1	16.8	27.0	20.4	77.0	0.0	0.0	0.0	3.7
2	16.4	26.4	20.6	71.0	0.0	0.0	0.0	3.1
3	16.6	26.7	20.7	75.0	0.0	0.0	0.0	4.7
4	17.6	28.3	21.3	74.7	0.0	0.0	0.0	3.6
5	17.5	28.8	21.6	76.7	0.0	3.9	3.9	5.1
6	15.5	23.8	18.2	83.3	19.6	5.1	24.7	0.4
7	14.0	21.2	18.1	86.0	0.0	0.0	0.0	0.3
8	16.4	25.4	19.8	77.3	0.2	19.4	19.6	2.9
9	16.6	21.8	19.0	87.7	3.6	-0.0	3.6	0.2
10	16.4	22.6	19.4	85.0	0.0	0.0	0.0	0.0
11	17.0	25.0	20.3	75.0	1.3	-0.0	1.3	1.7
12	16.6	24.8	20.8	75.0	0.0	0.0	0.0	1.4
13	16.8	26.0	20.9	73.3	0.0	0.0	0.0	3.6
14	16.4	25.6	20.8	74.0	0.0	0.0	0.0	3.7
15	17.6	25.8	21.3	70.0	0.0	0.0	0.0	3.4
16	16.8	26.0	21.1	75.7	0.0	0.0	0.0	1.9
17	17.6	27.1	20.4	78.7	0.0	0.0	0.0	4.5
18	16.8	26.8	21.1	74.3	0.0	0.0	0.0	3.9
19	17.6	26.4	20.4	78.0	0.0	0.0	0.0	1.5
20	16.8	27.4	20.4	76.0	0.0	2.6	2.6	3.3
21	17.3	25.0	20.1	80.0	0.0	0.0	0.0	0.6
22	16.6	26.5	20.2	76.7	1.0	0.2	1.2	1.8
23	16.4	26.8	21.0	70.7	0.0	0.0	0.0	5.4
24	16.8	27.3	20.8	73.3	0.0	0.0	0.0	3.5
25	16.2	24.0	19.9	76.3	0.0	5.6	5.6	1.4
26	16.0	22.4	19.1	87.3	2.5	0.0	2.5	1.2
27	15.8	27.6	19.8	75.3	0.0	0.0	0.0	3.5
28	16.6	27.5	20.3	77.0	1.8	0.0	1.8	2.4
29	16.0	26.3	19.5	70.3	19.5	0.4	19.9	5.0
30	16.4	23.3	18.3	85.7	11.8	-0.0	11.8	0.5
31	15.4	25.2	19.6	76.7	0.0	0.0	0.0	2.7
Total:					61.3	37.2	98.5	80.9
Promedio:	16.6	25.6	20.2	77.2				

Febrero	Temperatura (°C)			Hum. Rel.(%)	Precipitación (mm)			Brillo Sol.(h)
	Min.	Máx.	Med.		Día	Noche	Total	
1	15.8	26.0	19.8	77.7	0.0	0.0	0.0	3.6
2	16.5	25.6	20.6	73.3	0.3	0.0	0.3	3.0
3	15.6	27.0	20.0	77.7	0.0	0.0	0.0	4.1
4	16.8	26.9	20.6	69.0	0.0	0.0	0.0	2.4
5	16.4	21.9	18.3	87.7	0.9	0.0	0.9	0.3
6	13.4	25.4	19.4	77.0	0.0	0.0	0.0	4.2
7	17.0	27.0	20.4	74.3	0.0	0.0	0.0	4.5
8	16.9	26.7	19.6	72.7	7.9	0.1	8.0	2.5
9	16.8	26.4	20.8	73.3	0.0	0.0	0.0	5.5
10	17.0	26.6	20.4	79.3	0.0	0.0	0.0	7.4
11	16.6	24.8	20.1	80.7	0.0	0.0	0.0	1.8
12	16.4	27.4	20.6	74.3	0.0	0.0	0.0	5.7
13	16.6	26.8	19.3	79.0	8.9	0.0	8.9	3.9
14	15.6	23.6	18.6	89.7	0.1	0.0	0.1	6.8
15	16.0	26.5	20.1	74.7	0.0	0.0	0.0	0.2
16	16.8	27.2	20.8	68.7	0.0	0.0	0.0	6.4
17	16.6	26.1	20.5	69.3	0.6	0.0	0.6	4.6
18	17.0	27.0	20.3	75.0	15.9	8.0	23.9	6.5
19	16.5	23.7	19.6	85.0	0.2	0.3	0.5	1.3
20	16.6	26.5	20.2	81.0	2.1	15.1	17.2	2.4
21	16.8	23.8	19.5	85.3	10.3	0.0	10.3	0.3
22	17.2	24.6	20.2	80.7	0.5	0.1	0.6	0.8
23	17.3	25.6	20.0	83.3	12.1	1.7	13.8	4.4
24	17.0	25.8	19.9	82.0	4.5	0.4	4.9	3.1
25	16.6	25.2	19.8	82.7	19.6	3.5	23.1	2.6
26	16.8	25.4	20.3	78.7	2.6	0.0	2.6	2.2
27	16.5	24.4	18.7	83.0	14.4	0.4	14.8	0.6
28	15.2	24.2	18.4	87.7	27.2	25.3	52.5	1.0
29								
30								
31								
Total:					128.1	54.9	183.0	92.1
Promedio:	16.4	25.6	19.9	78.7				

Estación: La Sirena
 Año : 2014

Dpto: Valle
 Mpio: Sevilla

Latitud : 4° 17' N
 Longitud: 75° 54' W
 Altitud: 1519 m

Marzo	Temperatura (°C)			Hum. Rel.(%)	Precipitación (mm)			Brillo Sol.(h)
	Min.	Máx.	Med.		Día	Noche	Total	
1	14.8	23.4	17.9	82.3	4.0	40.0	44.0	0.3
2	14.6	24.8	19.6	76.0	0.0	1.5	1.5	1.9
3	16.2	21.4	17.6	93.3	0.4	2.7	3.1	0.1
4	16.0	25.9	19.6	74.0	0.0	0.7	0.7	3.0
5	15.8	22.5	18.4	84.0	0.3	0.0	0.3	0.6
6	16.4	24.8	19.9	81.0	4.5	0.0	4.5	0.6
7	16.2	25.0	19.5	83.3	8.5	30.9	39.4	0.5
8	15.4	23.2	19.2	83.0	1.0	0.1	1.1	1.6
9	16.5	22.5	18.5	86.7	0.0	2.4	2.4	0.0
10	15.6	22.4	18.7	79.3	29.7	0.0	29.7	1.0
11	16.0	24.0	19.7	78.0	0.2	0.0	0.2	1.4
12	17.2	26.6	20.1	76.3	0.0	0.1	0.1	1.4
13	17.0	23.4	19.2	84.7	9.0	0.0	9.0	1.0
14	16.7	25.4	20.9	71.3	0.0	0.0	0.0	2.3
15	16.6	25.4	19.6	83.7	23.6	1.1	24.7	0.6
16	15.8	25.8	19.0	76.0	12.5	0.2	12.7	3.8
17	17.0	26.0	20.5	80.3	0.4	0.0	0.4	2.0
18	16.4	25.9	20.1	80.0	1.8	0.0	1.8	1.8
19	16.8	25.6	20.9	75.0	0.0	0.0	0.0	4.2
20	17.6	27.3	21.5	72.7	0.0	6.9	6.9	4.0
21	17.5	27.5	21.2	78.7	0.0	0.0	0.0	3.5
22	17.2	26.6	21.7	71.0	0.0	0.0	0.0	3.5
23	16.6	26.7	21.6	70.0	8.2	18.4	26.6	2.1
24	16.5	24.4	19.2	83.3	21.0	4.8	25.8	0.6
25	15.6	24.6	20.0	79.7	0.2	5.9	6.1	2.0
26	16.0	24.8	18.8	84.0	4.7	0.1	4.8	0.8
27	14.8	26.6	21.3	68.7	0.0	0.0	0.0	4.7
28	17.5	27.5	21.6	72.7	0.0	0.0	0.0	6.3
29	18.0	29.0	22.5	62.3	0.0	0.0	0.0	8.7
30	18.3	26.8	20.8	75.3	0.0	0.0	0.0	3.1
31	17.2	27.5	21.4	68.7	0.0	0.0	0.0	8.2
Total:					130.0	115.8	245.8	75.6
Promedio:	16.4	25.3	20.0	77.9				

Abril	Temperatura (°C)			Hum. Rel.(%)	Precipitación (mm)			Brillo Sol.(h)
	Min.	Máx.	Med.		Día	Noche	Total	
1	16.6	28.4	22.2	72.0	0.0	0.0	0.0	8.9
2	17.2	27.6	21.7	71.0	0.0	0.0	0.0	6.5
3	17.5	26.2	20.8	77.3	0.4	0.5	0.9	1.9
4	16.8	27.7	21.1	73.0	0.0	0.0	0.0	4.6
5	17.5	28.4	22.3	69.0	0.0	0.0	0.0	4.7
6	18.4	27.0	22.0	74.7	0.0	0.0	0.0	1.7
7	18.5	28.4	22.5	71.7	0.0	0.0	0.0	2.6
8	18.0	27.2	21.7	73.7	0.0	0.0	0.0	3.3
9	17.4	26.8	21.0	76.0	0.0	2.6	2.6	4.8
10	15.0	26.7	21.0	71.0	0.0	0.0	0.0	4.5
11	17.5	28.0	21.7	73.7	0.6	0.0	0.6	3.7
12	17.6	23.9	20.5	77.7	0.5	0.0	0.5	0.4
13	16.8	26.9	21.2	70.3	0.0	0.0	0.0	5.3
14	17.5	28.4	21.7	71.0	0.0	9.0	9.0	2.7
15	16.0	22.6	18.3	84.3	5.1	2.2	7.3	0.1
16	15.2	25.4	20.5	73.7	0.0	2.4	2.4	2.1
17	17.0	24.8	20.4	83.0	0.0	0.0	0.0	1.4
18	17.6	25.0	20.0	79.0	2.8	0.0	2.8	0.4
19	16.7	27.2	21.2	73.0	0.0	12.6	12.6	5.0
20	16.8	25.4	21.2	77.7	0.0	0.0	0.0	5.8
21	18.0	25.7	20.4	80.3	0.0	0.0	0.0	2.8
22	17.0	23.5	19.4	88.7	7.2	0.0	7.2	0.5
23	17.5	25.3	18.8	80.3	19.4	12.9	32.3	1.9
24	15.9	20.8	17.6	95.7	2.3	0.0	2.3	0.6
25	15.6	26.2	20.0	77.3	1.8	8.1	9.9	2.8
26	16.0	23.5	19.2	84.3	2.1	0.2	2.3	1.8
27	17.0	25.2	20.5	76.7	0.5	0.0	0.5	1.7
28	17.6	27.5	21.5	70.7	0.0	1.3	1.3	5.3
29	16.8	25.0	20.2	80.7	1.6	0.0	1.6	2.6
30	17.1	26.5	21.2	75.3	0.4	1.2	1.6	2.8
31								
Total:					44.7	53.0	97.7	93.2
Promedio:	17.0	26.0	20.7	76.8				

Estación: La Sirena
Año : 2014

Dpto: Valle
Mpio: Sevilla

Latitud : 4° 17' N
Longitud: 75° 54' W
Altitud: 1519 m

Mayo	Temperatura (°C)			Hum. Rel.(%)	Precipitación (mm)			Brillo Sol.(h)
	Min.	Máx.	Med.		Día	Noche	Total	
1	16.5	24.0	19.6	77.0	23.7	0.0	23.7	1.7
2	16.8	23.6	18.8	87.0	4.8	1.5	6.3	0.8
3	16.2	26.1	20.6	78.0	0.4	0.2	0.6	1.1
4	17.6	24.6	20.5	78.0	0.0	0.2	0.2	0.9
5	16.6	27.0	21.1	74.3	0.0	0.0	0.0	4.8
6	17.5	25.0	20.1	82.7	3.3	0.0	3.3	0.7
7	17.2	22.4	19.4	87.7	16.5	0.0	16.5	0.2
8	16.6	23.5	18.4	94.7	50.4	14.1	64.5	0.6
9	15.3	22.5	18.8	81.0	0.5	13.3	13.8	0.2
10	15.8	24.6	19.4	77.3	0.2	3.2	3.4	2.0
11	15.6	24.8	19.0	80.0	4.7	-0.0	4.7	1.6
12	16.5	25.8	21.2	79.0	12.0	0.0	12.0	3.6
13	16.8	28.0	21.7	77.0	0.0	1.3	1.3	7.2
14	18.1	23.6	20.2	81.0	7.3	0.0	7.3	0.7
15	17.3	26.4	20.0	81.0	2.0	0.6	2.6	3.0
16	17.2	25.5	19.5	87.0	4.3	2.3	6.6	1.4
17	17.0	26.0	20.5	81.0	0.3	0.0	0.3	1.7
18	17.6	26.4	20.8	78.0	0.0	0.0	0.0	2.5
19	17.5	27.6	21.2	72.7	0.0	1.1	1.1	3.9
20	16.5	24.2	19.6	79.7	4.3	0.0	4.3	2.8
21	16.6	26.4	21.5	64.3	0.2	0.0	0.2	4.0
22	17.0	27.6	21.8	69.7	0.0	3.5	3.5	5.3
23	15.5	24.8	20.9	74.0	11.0	0.0	11.0	4.5
24	17.0	26.5	21.0	73.0	0.0	0.0	0.0	3.7
25	17.5	25.6	21.2	75.7	0.4	0.0	0.4	2.6
26	17.2	26.0	21.1	77.3	0.0	1.3	1.3	3.0
27	17.5	24.5	20.7	82.7	0.0	0.0	0.0	0.9
28	17.6	25.6	20.7	76.0	0.0	3.3	3.3	3.0
29	16.2	21.2	17.7	92.0	27.9	1.0	28.9	0.1
30	15.0	24.8	20.0	76.3	0.0	0.0	0.0	2.0
31	17.8	27.3	20.8	79.0	0.1	0.5	0.6	1.3
Total:					<u>174.3</u>	<u>47.4</u>	<u>221.7</u>	<u>71.8</u>
Promedio:	16.8	25.2	20.3	79.2				

Junio	Temperatura (°C)			Hum. Rel.(%)	Precipitación (mm)			Brillo Sol.(h)
	Min.	Máx.	Med.		Día	Noche	Total	
1	17.8	25.0	20.8	79.7	0.0	0.0	0.0	2.8
2	17.5	23.1	20.1	82.0	1.8	1.3	3.1	0.5
3	16.6	26.2	20.8	74.3	4.7	3.9	8.6	1.5
4	17.5	25.6	21.2	77.7	0.0	0.0	0.0	3.8
5	17.9	26.4	21.2	77.0	0.6	1.5	2.1	3.6
6	18.0	25.0	20.9	82.3	0.0	0.0	0.0	0.7
7	17.6	24.8	19.3	86.7	4.5	0.2	4.7	2.1
8	17.0	25.4	21.1	78.7	0.0	0.0	0.0	2.1
9	17.5	25.8	21.2	73.0	0.0	0.3	0.3	2.9
10	17.4	25.6	20.2	79.3	4.2	0.3	4.5	4.0
11	17.2	28.2	22.2	69.3	0.2	0.1	0.3	7.9
12	18.2	28.6	22.6	69.3	0.0	0.5	0.5	5.1
13	18.3	26.7	21.8	75.7	0.0	0.0	0.0	3.2
14	18.0	25.6	20.0	80.7	7.0	0.0	7.0	3.1
15	17.0	25.4	21.8	68.7	0.0	0.0	0.0	6.2
16	18.0	26.6	22.0	64.0	0.0	0.0	0.0	6.1
17	17.0	26.1	21.0	68.3	0.0	0.0	0.0	6.9
18	18.0	26.2	22.2	69.0	0.0	0.0	0.0	2.3
19	17.5	25.5	22.2	61.3	0.0	0.0	0.0	5.1
20	17.2	27.6	22.5	54.7	0.0	0.0	0.0	8.9
21	16.5	26.6	21.9	61.3	0.0	0.0	0.0	5.2
22	17.7	27.4	22.4	69.0	0.0	0.0	0.0	5.1
23	17.2	27.0	21.5	77.3	0.0	0.0	0.0	3.8
24	17.0	24.6	19.9	80.7	0.2	11.0	11.2	0.5
25	16.1	20.4	17.5	92.7	8.2	-0.0	8.2	0.0
26	15.2	24.9	19.2	77.3	0.7	0.0	0.7	4.8
27	16.2	25.4	20.4	71.7	0.0	2.8	2.8	2.8
28	16.5	27.3	21.5	70.7	0.2	0.2	0.4	7.1
29	17.5	28.2	22.6	58.0	0.0	0.0	0.0	8.3
30	17.7	25.8	21.1	73.3	0.0	0.0	0.0	1.5
31								
Total:					<u>32.3</u>	<u>22.1</u>	<u>54.4</u>	<u>117.9</u>
Promedio:	17.3	25.9	21.1	73.5				

Estación: La Sirena
Año : 2014

Dpto: Valle
Mpio: Sevilla

Latitud : 4° 17' N
Longitud: 75° 54' W
Altitud: 1519 m

Julio	Temperatura (°C)			Hum. Rel.(%)	Precipitación (mm)			Brillo Sol.(h)
	Min.	Máx.	Med.		Día	Noche	Total	
1	17.6	27.6	21.7	74.0	0.0	3.1	3.1	3.7
2	17.2	26.0	20.0	80.7	3.8	0.0	3.8	4.0
3	17.9	28.1	21.2	69.3	0.3	0.0	0.3	7.3
4	17.5	26.9	21.2	71.7	0.3	4.5	4.8	2.1
5	16.4	27.6	21.4	67.0	0.0	0.0	0.0	7.8
6	18.0	26.8	21.5	72.7	0.0	0.0	0.0	2.9
7	17.7	26.6	21.4	71.0	0.0	0.6	0.6	2.9
8	17.5	27.2	21.9	68.0	0.0	0.0	0.0	2.1
9	17.2	28.4	23.0	60.0	0.0	0.0	0.0	8.4
10	17.7	26.3	21.8	68.7	0.0	0.0	0.0	0.9
11	17.5	27.8	22.9	67.0	0.0	0.0	0.0	3.2
12	17.8	28.8	22.8	63.0	0.0	0.0	0.0	6.3
13	17.6	29.5	23.5	57.3	0.0	0.0	0.0	7.8
14	17.3	29.0	23.0	55.7	0.0	0.0	0.0	6.8
15	18.0	27.8	22.5	67.3	0.0	0.0	0.0	5.2
16	17.8	30.0	23.2	64.0	0.0	0.0	0.0	7.1
17	17.4	28.8	22.6	69.3	0.0	0.0	0.0	7.6
18	17.5	29.6	23.6	50.3	0.0	0.0	0.0	8.5
19	17.6	28.4	22.8	61.0	0.0	0.0	0.0	8.7
20	17.5	28.6	21.7	65.7	0.0	0.0	0.0	7.5
21	17.0	28.2	22.2	72.7	0.0	0.0	0.0	5.6
22	17.0	28.6	23.0	64.3	0.0	0.0	0.0	6.0
23	17.9	29.2	23.0	61.7	0.0	0.0	0.0	6.1
24	16.8	30.6	23.3	61.7	0.0	0.0	0.0	7.5
25	17.0	30.7	22.8	59.3	0.0	0.0	0.0	9.1
26	17.2	26.5	20.8	72.0	0.0	0.0	0.0	2.4
27	17.0	27.5	21.3	67.3	0.0	0.0	0.0	4.5
28	16.9	29.6	22.5	63.3	0.0	0.0	0.0	9.4
29	17.2	29.8	23.2	61.7	0.0	0.0	0.0	9.5
30	18.2	30.2	23.1	59.3	0.0	0.0	0.0	5.6
31	17.0	30.5	23.0	62.7	0.0	0.0	0.0	8.8
Total:					4.4	8.2	12.6	185.3
Promedio:	17.4	28.4	22.3	65.5				

Agosto	Temperatura (°C)			Hum. Rel.(%)	Precipitación (mm)			Brillo Sol.(h)
	Min.	Máx.	Med.		Día	Noche	Total	
1	16.8	27.4	22.2	58.7	0.0	0.0	0.0	4.9
2	17.0	25.4	20.7	69.3	0.0	0.0	0.0	2.0
3	16.5	26.7	21.3	66.7	0.0	0.0	0.0	4.4
4	16.6	27.6	20.9	66.7	11.5	0.0	11.5	7.3
5	16.9	25.4	20.2	76.0	0.0	0.0	0.0	2.0
6	17.3	26.6	20.4	73.7	0.0	0.0	0.0	6.1
7	17.2	26.2	20.0	79.3	2.1	0.2	2.3	4.4
8	17.0	27.1	21.7	68.7	0.0	0.0	0.0	6.1
9	17.9	27.4	21.6	66.7	0.4	0.0	0.4	5.9
10	17.2	26.0	21.2	70.3	0.0	0.0	0.0	1.7
11	17.0	26.8	20.2	76.0	0.0	0.0	0.0	1.4
12	16.7	25.8	20.5	71.7	0.2	0.0	0.2	1.6
13	17.0	25.6	20.6	75.0	0.2	0.0	0.2	4.0
14	16.6	28.8	22.9	61.3	0.0	0.0	0.0	8.2
15	17.0	29.8	22.8	63.0	0.0	0.0	0.0	9.0
16	17.5	28.4	23.1	62.7	0.0	0.0	0.0	6.9
17	18.0	28.6	21.5	67.3	0.2	0.0	0.2	5.8
18	17.2	28.0	20.9	69.3	0.0	0.0	0.0	4.9
19	17.0	29.7	22.4	59.0	0.0	0.0	0.0	5.9
20	16.2	28.3	21.5	65.0	0.0	0.0	0.0	8.4
21	16.5	27.2	20.2	76.0	14.9	0.0	14.9	5.4
22	16.4	25.6	20.9	67.3	0.1	0.1	0.2	5.7
23	16.3	24.9	20.5	70.3	0.0	0.0	0.0	6.2
24	17.0	27.0	21.7	68.7	0.0	0.0	0.0	3.4
25	17.5	24.8	19.5	79.7	1.1	2.6	3.7	0.8
26	16.0	25.2	19.6	75.7	0.7	0.5	1.2	2.7
27	16.5	24.8	19.2	76.3	0.7	0.0	0.7	1.4
28	16.4	24.4	19.6	74.7	5.8	0.0	5.8	2.6
29	17.0	28.9	22.1	63.7	0.0	0.0	0.0	7.9
30	16.5	30.2	23.4	54.3	0.0	0.0	0.0	9.9
31	16.4	30.8	23.1	57.7	0.0	0.0	0.0	9.9
Total:					37.9	3.4	41.3	156.8
Promedio:	16.9	27.1	21.2	68.7				

Estación: La Sirena
Año : 2014

Dpto: Valle
Mpio: Sevilla

Latitud : 4° 17' N
Longitud: 75° 54' W
Altitud: 1519 m

Septiembre	Temperatura (°C)			Hum. Rel.(%)	Precipitación (mm)			Brillo Sol.(h)
	Min.	Máx.	Med.		Día	Noche	Total	
1	16.5	27.8	21.6	67.0	0.0	0.0	0.0	7.0
2	17.5	25.6	19.9	73.3	0.0	0.0	0.0	1.3
3	15.4	26.2	21.2	65.0	0.0	2.1	2.1	3.3
4	16.8	27.4	21.8	67.0	0.0	0.0	0.0	5.0
5	17.5	28.9	22.0	64.0	0.0	0.0	0.0	6.7
6	16.3	27.6	22.0	64.0	0.0	0.0	0.0	5.6
7	16.9	27.8	21.6	67.7	0.4	0.0	0.4	5.2
8	16.6	26.2	20.9	70.3	0.0	0.0	0.0	4.6
9	16.0	29.4	22.4	62.7	0.0	0.0	0.0	9.1
10	17.5	24.8	20.9	70.7	0.0	0.0	0.0	1.8
11	17.4	25.2	19.8	80.0	2.2	17.5	19.7	2.4
12	15.7	25.4	20.1	71.3	0.0	0.0	0.0	2.1
13	17.0	27.9	20.0	79.7	6.2	25.8	32.0	4.4
14	16.5	25.4	20.1	81.0	0.0	0.0	0.0	2.8
15	16.6	25.0	20.1	74.3	0.0	0.0	0.0	1.8
16	16.0	27.8	20.7	75.0	4.7	0.0	4.7	7.1
17	17.1	27.0	20.4	73.3	0.0	19.0	19.0	2.8
18	15.8	24.4	18.6	83.0	4.4	0.0	4.4	1.8
19	16.5	25.4	19.2	74.3	15.8	7.4	23.2	2.8
20	16.3	23.6	18.3	86.3	1.4	1.3	2.7	1.0
21	16.4	27.0	19.8	75.0	1.3	0.0	1.3	3.9
22	17.0	22.4	18.8	84.3	11.7	-0.0	11.7	0.3
23	15.5	26.6	20.5	71.7	0.0	0.0	0.0	7.7
24	17.4	27.6	22.2	65.3	0.0	0.0	0.0	4.5
25	17.9	24.9	20.0	80.3	9.0	0.0	9.0	3.2
26	15.8	26.0	20.0	70.3	0.0	0.0	0.0	3.8
27	16.2	28.0	19.7	75.3	2.0	0.1	2.1	6.3
28	17.0	27.8	22.0	69.0	0.0	0.0	0.0	7.5
29	17.2	27.6	22.1	65.7	0.0	0.0	0.0	4.5
30	16.9	29.4	22.4	63.3	0.0	0.0	0.0	9.0
31								
Total:					59.1	73.2	132.3	129.3
Promedio:	16.6	26.5	20.6	72.3				

Octubre	Temperatura (°C)			Hum. Rel.(%)	Precipitación (mm)			Brillo Sol.(h)
	Min.	Máx.	Med.		Día	Noche	Total	
1	17.0	29.7	23.7	64.3	0.0	0.0	0.0	9.8
2	16.9	27.3	22.0	64.7	0.0	0.0	0.0	1.9
3	16.8	27.3	20.6	76.0	0.5	0.0	0.5	3.9
4	17.3	28.4	21.4	72.7	4.2	0.0	4.2	3.5
5	16.7	26.7	19.2	83.0	10.0	0.1	10.1	3.0
6	17.4	26.0	20.4	80.3	0.4	17.1	17.5	2.9
7	17.0	25.2	19.5	78.0	20.2	37.7	57.9	1.5
8	15.8	22.4	17.9	86.7	8.3	33.3	41.6	0.1
9	15.2	19.2	17.3	89.7	0.7	0.2	0.9	0.0
10	15.8	22.8	17.5	86.0	6.3	0.9	7.2	1.1
11	16.7	25.0	19.2	78.3	4.3	0.0	4.3	3.3
12	16.0	25.6	20.1	72.0	0.0	0.3	0.3	4.7
13	14.8	24.8	20.4	70.7	3.6	-0.0	3.6	2.6
14	16.5	26.2	21.7	69.3	0.0	0.0	0.0	4.6
15	17.8	26.1	21.2	71.7	0.0	0.0	0.0	2.6
16	16.6	26.8	21.6	66.3	0.3	0.0	0.3	4.4
17	16.4	25.4	20.0	75.3	4.8	34.3	39.1	3.1
18	15.1	23.0	18.8	79.7	6.5	26.1	32.6	1.4
19	15.7	22.8	17.8	86.0	8.7	-0.0	8.7	0.7
20	16.0	24.0	19.7	72.7	1.9	0.0	1.9	1.7
21	16.0	25.5	20.3	74.7	0.0	0.0	0.0	2.2
22	16.7	25.2	19.5	77.0	4.5	0.1	4.6	2.8
23	15.2	23.3	19.2	78.7	0.0	0.0	0.0	1.0
24	16.5	24.3	19.0	81.7	10.0	20.7	30.7	2.7
25	15.9	25.3	19.4	79.3	0.0	2.4	2.4	3.0
26	15.8	19.2	16.8	89.0	0.0	0.0	0.0	0.0
27	14.6	25.6	19.9	68.7	0.0	0.0	0.0	5.2
28	16.3	26.6	21.6	65.7	0.0	0.0	0.0	9.6
29	16.6	27.0	20.9	71.3	0.0	23.7	23.7	6.4
30	16.9	23.0	18.4	89.0	3.8	48.4	52.2	2.6
31	15.1	23.4	18.6	82.3	1.4	-0.0	1.4	3.8
Total:					100.4	245.3	345.7	96.1
Promedio:	16.2	24.9	19.8	76.8				

Estación: La Sirena
Año : 2014

Dpto: Valle
Mpio: Sevilla

Latitud : 4° 17' N
Longitud: 75° 54' W
Altitud: 1519 m

Noviembre	Temperatura (°C)			Hum. Rel.(%)	Precipitación (mm)			Brillo Sol.(h)
	Min.	Máx.	Med.		Día	Noche	Total	
1	14.6	26.2	20.0	72.7	2.3	6.7	9.0	6.7
2	16.1	22.5	18.8	82.0	0.0	0.0	0.0	1.0
3	15.7	27.4	21.0	68.7	0.0	0.0	0.0	7.2
4	15.4	24.2	19.6	81.0	1.4	5.1	6.5	0.5
5	15.0	26.3	19.8	79.7	0.2	8.9	9.1	4.2
6	15.4	26.4	20.3	76.7	0.0	0.0	0.0	3.4
7	17.2	27.3	20.7	76.0	0.0	0.0	0.0	4.3
8	16.4	23.6	19.2	82.0	0.0	0.0	0.0	0.6
9	15.6	25.0	20.1	77.0	0.1	20.7	20.8	4.0
10	15.5	23.3	19.7	77.7	0.4	14.8	15.2	0.9
11	15.8	22.0	18.2	88.0	15.1	38.2	53.3	0.6
12	14.2	19.2	17.6	90.3	4.6	0.0	4.6	0.0
13	15.7	24.2	18.5	81.0	0.0	0.0	0.0	1.8
14	15.5	24.0	19.5	75.0	0.0	0.0	0.0	2.9
15	15.7	26.8	20.2	71.0	0.0	0.0	0.0	4.7
16	16.4	24.8	19.3	82.3	0.0	0.0	0.0	2.2
17	15.8	25.6	20.5	75.7	0.0	28.2	28.2	1.5
18	15.5	23.9	20.2	74.0	0.0	1.0	1.0	3.2
19	16.2	23.8	18.6	86.0	0.0	0.0	0.0	0.3
20	14.8	24.4	20.0	72.0	0.0	0.0	0.0	3.7
21	16.5	24.6	19.4	77.7	0.7	-0.0	0.7	1.7
22	16.5	24.8	19.5	77.0	0.4	3.3	3.7	1.7
23	16.6	24.4	21.5	74.0	0.0	0.0	0.0	1.1
24	17.3	27.4	21.5	68.0	0.0	0.0	0.0	1.9
25	16.6	23.8	20.1	81.0	3.1	3.1	6.2	1.2
26	15.4	19.6	17.6	90.3	16.2	2.5	18.7	0.1
27	15.6	24.8	20.4	73.7	0.0	0.0	0.0	3.1
28	17.0	28.2	22.1	67.3	0.0	0.0	0.0	7.1
29	17.3	26.8	21.5	70.7	0.0	0.0	0.0	4.4
30	17.9	26.0	21.3	79.7	0.0	0.0	0.0	2.0
31								
Total:					44.5	132.5	177.0	78.0
Promedio:	16.0	24.7	19.9	77.6				

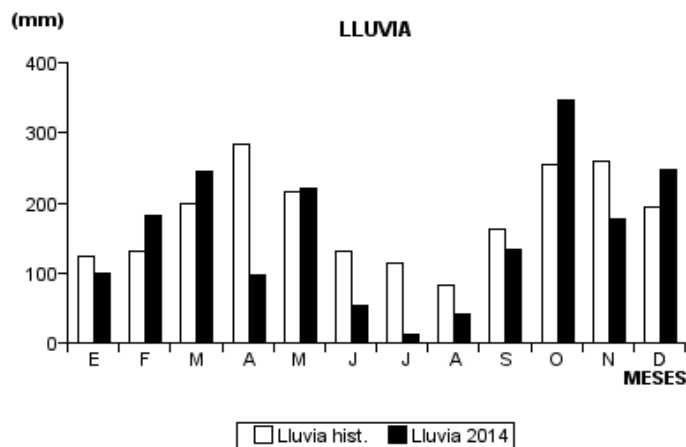
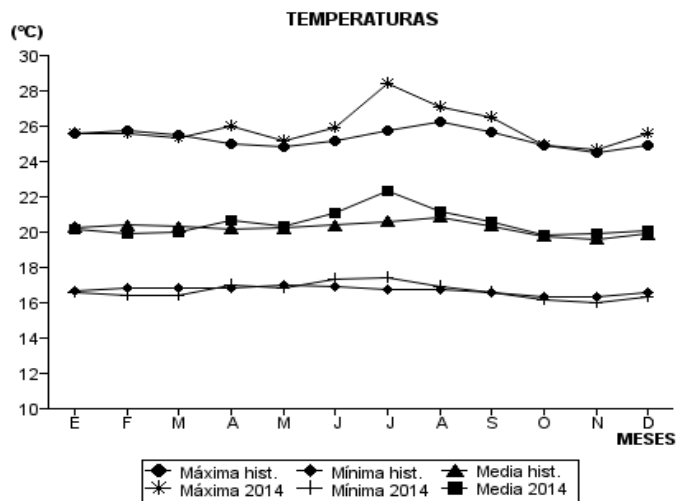
Diciembre	Temperatura (°C)			Hum. Rel.(%)	Precipitación (mm)			Brillo Sol.(h)
	Min.	Máx.	Med.		Día	Noche	Total	
1	17.3	27.2	21.6	73.3	0.0	0.0	0.0	5.7
2	17.4	27.9	22.2	70.0	0.0	0.0	0.0	5.1
3	17.0	26.0	20.5	78.3	2.5	0.6	3.1	3.8
4	16.7	27.5	20.2	75.7	36.1	0.1	36.2	4.7
5	16.6	23.5	19.4	81.0	0.2	0.0	0.2	0.3
6	16.7	23.0	19.0	86.3	25.0	5.9	30.9	0.3
7	15.5	23.0	19.5	83.0	0.0	0.0	0.0	0.5
8	16.0	26.6	20.8	73.0	0.0	22.2	22.2	6.0
9	15.3	23.8	18.5	82.3	2.5	4.9	7.4	0.2
10	14.8	25.0	19.8	74.0	0.0	54.0	54.0	4.6
11	15.1	21.6	17.9	75.3	0.0	0.0	0.0	0.4
12	15.2	23.8	19.9	77.0	0.0	26.7	26.7	0.5
13	15.5	23.6	16.8	86.3	21.0	2.5	23.5	0.2
14	15.0	24.8	19.2	76.3	0.0	0.0	0.0	5.9
15	15.3	26.7	20.2	72.7	0.0	0.0	0.0	6.1
16	16.8	25.3	20.3	78.3	0.0	0.0	0.0	5.2
17	16.0	23.8	19.2	80.7	38.1	4.2	42.3	0.8
18	16.0	25.3	19.0	80.7	0.2	0.0	0.2	2.9
19	16.4	26.0	19.6	75.0	0.0	0.0	0.0	2.4
20	16.5	22.9	19.3	79.0	0.0	0.0	0.0	1.2
21	16.6	25.2	19.4	82.0	0.0	0.0	0.0	5.4
22	16.6	26.6	20.6	74.3	0.0	0.0	0.0	6.4
23	16.9	28.0	21.1	69.3	0.0	0.0	0.0	6.2
24	16.4	27.2	21.0	67.3	0.0	0.0	0.0	4.4
25	16.7	26.0	21.2	72.0	0.0	0.0	0.0	3.9
26	16.8	26.2	20.5	75.7	0.0	0.0	0.0	5.8
27	16.7	27.0	21.0	72.3	0.0	0.0	0.0	5.4
28	16.8	27.4	21.4	73.7	0.0	0.0	0.0	6.6
29	16.7	27.3	21.0	70.3	0.0	0.0	0.0	6.2
30	17.1	27.7	21.7	66.3	0.0	0.0	0.0	5.4
31	17.0	28.0	21.6	65.7	0.0	0.0	0.0	6.1
Total:					125.6	121.1	246.7	118.6
Promedio:	16.3	25.6	20.1	75.7				

Estación: La Sirena
Año : 2014

Dpto: Valle
Mpio: Sevilla

Latitud : 4° 17' N
Longitud: 75° 54' W
Altitud: 1519 m

MES	TEMPERATURA (°C)					PRECIPITACIÓN			
	Mín. Med.	Máx. Med.	Media	Max. Abs.	Mín. Abs.	Hum. Rel.(%)	Total mm.	Dias Lluvia	Brillo Sol.(h)
Enero	16.6	25.6	20.2	28.8	14.0	77.2	98.5	12	80.9
Febrero	16.4	25.6	19.9	27.4	13.4	78.7	183.0	17	92.1
Marzo	16.4	25.3	20.0	29.0	14.6	77.9	245.8	22	75.6
Abril	17.0	26.0	20.7	28.4	15.0	76.8	97.7	18	93.2
Mayo	16.8	25.2	20.3	28.0	15.0	79.2	221.7	26	71.8
Junio	17.3	25.9	21.1	28.6	15.2	73.5	54.4	14	117.9
Julio	17.4	28.4	22.3	30.7	16.4	65.5	12.6	5	185.3
Agosto	16.9	27.1	21.2	30.8	16.0	68.7	41.3	12	156.8
Septiembre	16.6	26.5	20.6	29.4	15.4	72.3	132.3	13	129.3
Octubre	16.2	24.9	19.8	29.7	14.6	76.8	345.7	22	96.1
Noviembre	16.0	24.7	19.9	28.2	14.2	77.6	177.0	13	78.0
Diciembre	16.3	25.6	20.1	28.0	14.8	75.7	246.7	11	118.6
Promedio:	16.7	25.9	20.5			75.0			
Absoluta:				30.8	13.4				
Total:							1856.7	185	1295.6



Estación: Manuel M. Mallarino
Año : 2014

Dpto: Valle
Mpio: Trujillo

Latitud : 4° 13' N
Longitud: 76° 19' W
Altitud: 1331 m

Enero	Temperatura (°C)			Hum. Rel.(%)	Precipitación (mm)			Brillo Sol.(h)
	Min.	Máx.	Med.		Día	Noche	Total	
1	19.0	26.4	21.2	75.0	0.0	0.0	0.0	3.4
2	17.4	27.0	21.8	66.3	0.0	0.0	0.0	5.2
3	16.6	27.8	21.4	68.3	0.0	0.0	0.0	5.4
4	17.6	28.8	22.4	67.0	0.0	0.0	0.0	6.0
5	17.4	26.6	22.2	70.3	0.3	2.9	3.2	3.2
6	16.7	24.0	18.9	86.0	27.1	18.4	45.5	0.1
7	15.4	22.4	19.0	76.7	0.0	0.0	0.0	0.1
8	17.3	24.0	20.2	73.3	0.5	-0.0	0.5	1.9
9	17.2	23.4	20.0	82.0	1.8	0.7	2.5	0.3
10	17.0	23.8	20.2	81.0	7.5	5.5	13.0	0.1
11	17.5	26.2	21.0	72.3	3.8	0.0	3.8	2.2
12	16.4	27.0	21.0	76.7	5.2	0.0	5.2	1.7
13	17.5	26.9	21.4	68.3	0.0	0.0	0.0	4.1
14	16.5	27.4	21.8	68.3	0.0	0.0	0.0	4.7
15	17.0	28.0	21.5	65.0	0.0	0.0	0.0	3.2
16	16.9	26.6	21.4	72.7	0.0	0.0	0.0	4.1
17	17.0	26.5	21.4	72.3	0.0	0.0	0.0	5.0
18	16.8	27.4	22.4	67.0	0.0	0.0	0.0	6.5
19	17.8	26.6	21.4	76.7	0.0	0.0	0.0	1.0
20	17.6	27.8	22.0	68.3	0.0	0.0	0.0	4.8
21	17.7	25.6	21.3	74.3	0.0	0.0	0.0	0.4
22	17.4	27.2	22.1	68.3	0.0	0.0	0.0	4.8
23	16.6	27.4	21.4	70.0	0.0	0.0	0.0	5.5
24	16.4	28.6	22.2	65.3	0.0	0.0	0.0	6.4
25	17.6	23.7	20.4	75.7	0.0	0.0	0.0	0.2
26	17.2	22.8	19.8	83.3	0.0	0.0	0.0	0.2
27	16.0	27.5	21.9	66.0	0.0	0.0	0.0	9.8
28	16.6	27.3	22.0	65.7	0.0	0.0	0.0	4.8
29	16.8	26.2	22.2	70.7	0.0	0.0	0.0	2.8
30	17.6	25.5	19.9	80.7	28.5	2.3	30.8	0.6
31	16.0	26.4	20.3	75.0	0.0	0.0	0.0	2.0
Total:					74.7	29.8	104.5	100.5
Promedio:	17.0	26.2	21.2	72.5				

Febrero	Temperatura (°C)			Hum. Rel.(%)	Precipitación (mm)			Brillo Sol.(h)
	Min.	Máx.	Med.		Día	Noche	Total	
1	16.4	28.0	22.4	67.3	0.0	0.0	0.0	8.8
2	16.4	26.2	21.2	71.7	0.0	0.0	0.0	3.5
3	17.0	26.4	21.0	70.7	0.0	0.0	0.0	1.9
4	16.2	28.4	21.4	69.0	0.0	0.0	0.0	3.9
5	15.0	24.6	18.4	84.7	85.8	0.0	85.8	1.2
6	13.8	25.0	19.4	77.0	0.0	0.0	0.0	4.9
7	16.0	27.6	22.2	64.3	0.0	0.0	0.0	6.5
8	16.3	27.6	22.0	63.3	0.0	0.0	0.0	4.9
9	18.0	27.0	22.4	67.3	0.0	0.0	0.0	3.8
10	16.4	27.5	22.0	67.3	0.0	0.0	0.0	7.8
11	17.4	26.2	22.2	70.0	0.0	0.0	0.0	0.4
12	17.8	28.6	22.7	64.3	0.0	0.4	0.4	5.5
13	17.0	27.4	21.4	72.7	2.5	15.3	17.8	1.6
14	16.5	24.8	20.6	77.3	0.2	0.0	0.2	2.7
15	16.0	27.4	21.8	65.0	1.3	0.2	1.5	6.1
16	16.6	27.8	22.4	66.7	0.0	0.0	0.0	5.5
17	16.9	27.4	21.0	71.7	0.4	0.0	0.4	4.0
18	15.5	28.4	21.7	68.3	0.0	0.4	0.4	6.1
19	18.0	24.6	21.2	73.3	1.8	0.0	1.8	1.4
20	17.8	26.8	21.8	71.3	0.0	0.0	0.0	2.8
21	18.6	25.8	21.2	77.7	9.7	0.0	9.7	0.8
22	18.0	25.0	21.6	72.7	1.1	0.0	1.1	0.5
23	17.2	27.6	22.0	69.3	1.9	0.0	1.9	4.2
24	17.7	27.8	22.1	69.3	0.0	2.5	2.5	3.7
25	17.4	26.0	21.5	69.0	1.9	0.0	1.9	0.4
26	18.0	27.8	22.2	65.0	0.0	0.0	0.0	5.0
27	17.9	25.8	21.0	77.0	10.5	1.2	11.7	0.2
28	16.8	25.6	19.7	80.3	0.7	1.4	2.1	0.9
29								
30								
31								
Total:					117.8	21.4	139.2	99.0
Promedio:	16.9	26.8	21.4	70.8				

Estación: Manuel M. Mallarino
 Año : 2014

Dpto: Valle
 Mpio: Trujillo

Latitud : 4° 13' N
 Longitud: 76° 19' W
 Altitud: 1331 m

Marzo	Temperatura (°C)			Hum. Rel.(%)	Precipitación (mm)			Brillo Sol.(h)
	Min.	Máx.	Med.		Día	Noche	Total	
1	17.5	23.4	20.3	78.3	0.0	23.3	23.3	0.0
2	16.8	26.8	21.3	72.3	0.4	8.1	8.5	2.5
3	17.2	23.6	19.2	85.3	30.0	27.1	57.1	0.4
4	16.6	27.0	21.0	70.3	0.2	0.0	0.2	4.7
5	17.0	24.2	20.6	74.0	0.4	10.0	10.4	0.0
6	16.6	26.4	21.2	74.0	0.0	0.0	0.0	1.8
7	17.5	26.6	20.9	73.0	0.0	9.9	9.9	1.8
8	17.4	25.8	20.6	77.3	0.3	0.0	0.3	2.0
9	16.6	23.0	19.0	85.7	6.2	0.1	6.3	0.2
10	17.2	25.0	21.2	73.0	0.0	0.0	0.0	0.2
11	16.0	25.8	21.2	70.0	0.0	0.0	0.0	2.4
12	17.8	26.0	20.6	79.0	9.5	0.0	9.5	1.4
13	17.6	24.8	20.4	82.0	3.3	0.3	3.6	0.4
14	16.6	27.6	22.1	68.7	0.0	0.0	0.0	3.0
15	17.5	26.5	20.4	78.3	16.6	1.1	17.7	2.7
16	17.0	26.4	20.8	77.7	0.0	0.0	0.0	0.0
17	16.8	27.6	21.3	73.3	0.0	0.4	0.4	5.6
18	17.9	27.3	21.3	71.0	0.0	0.0	0.0	2.0
19	17.0	27.8	22.6	68.3	0.0	0.0	0.0	4.1
20	17.9	28.6	22.3	66.3	0.0	0.0	0.0	5.5
21	17.2	27.4	22.4	69.3	0.0	0.0	0.0	2.2
22	17.8	29.0	22.8	66.7	0.0	0.0	0.0	6.2
23	17.6	28.4	23.1	64.3	0.0	14.0	14.0	2.5
24	17.9	26.6	20.2	77.3	0.6	1.5	2.1	0.5
25	17.6	25.4	21.4	71.3	0.0	5.5	5.5	1.5
26	17.5	22.8	20.1	87.0	0.9	0.0	0.9	0.3
27	16.6	27.2	21.7	71.7	0.0	0.0	0.0	4.2
28	17.0	27.4	22.6	67.3	0.0	0.0	0.0	2.7
29	17.5	28.6	23.3	63.3	0.0	0.0	0.0	8.4
30	18.0	25.7	21.7	69.3	0.0	0.0	0.0	1.2
31	17.5	28.4	22.4	63.0	0.0	0.0	0.0	8.1
Total:					68.4	101.3	169.7	78.5
Promedio:	17.2	26.4	21.3	73.2				

Abril	Temperatura (°C)			Hum. Rel.(%)	Precipitación (mm)			Brillo Sol.(h)
	Min.	Máx.	Med.		Día	Noche	Total	
1	16.8	29.4	22.6	66.7	0.0	0.0	0.0	9.3
2	16.5	29.0	23.2	64.7	0.0	0.0	0.0	6.0
3	18.8	27.4	22.0	69.0	0.0	0.0	0.0	1.2
4	17.0	29.8	23.5	62.7	0.0	0.0	0.0	8.6
5	17.4	29.5	23.6	65.0	0.0	0.0	0.0	7.5
6	18.6	28.4	23.5	68.3	0.0	0.0	0.0	3.6
7	18.0	28.5	22.5	70.0	0.0	0.0	0.0	1.4
8	17.5	28.8	22.8	65.0	0.0	0.0	0.0	3.4
9	17.2	29.4	21.2	75.0	0.9	3.3	4.2	6.2
10	17.0	29.2	22.6	67.3	0.0	0.0	0.0	8.5
11	17.2	29.0	22.3	69.0	20.6	0.0	20.6	3.5
12	18.4	25.8	21.5	76.7	0.0	0.0	0.0	1.2
13	16.5	29.0	22.8	69.7	2.6	0.0	2.6	7.2
14	15.8	29.6	22.8	66.0	0.0	3.6	3.6	3.9
15	17.9	22.5	19.8	81.7	9.2	0.5	9.7	0.2
16	17.6	26.6	21.5	73.3	0.0	0.0	0.0	2.0
17	17.3	26.2	21.4	73.3	0.0	0.8	0.8	2.5
18	18.5	26.4	20.7	76.0	0.0	0.0	0.0	0.9
19	16.4	27.6	23.0	68.3	0.8	18.2	19.0	4.7
20	17.5	27.2	22.0	73.0	0.0	0.0	0.0	4.5
21	17.4	26.5	20.8	77.0	0.5	21.6	22.1	5.5
22	17.6	24.9	21.4	76.3	0.0	0.0	0.0	0.0
23	18.6	28.0	20.4	81.7	0.9	6.9	7.8	2.7
24	17.5	20.6	19.0	86.3	0.5	-0.0	0.5	0.0
25	15.4	27.0	21.8	71.7	0.0	2.0	2.0	3.2
26	17.5	23.4	20.2	81.7	2.2	0.0	2.2	1.0
27	17.3	25.6	21.2	77.3	0.0	0.0	0.0	3.6
28	16.4	29.0	21.8	72.7	0.1	6.4	6.5	6.5
29	17.6	25.8	20.3	76.7	0.0	0.0	0.0	1.8
30	16.4	26.8	21.9	71.7	7.4	35.7	43.1	3.4
31								
Total:					45.7	99.0	144.7	114.0
Promedio:	17.3	27.2	21.8	72.5				

Estación: Manuel M. Mallarino
Año : 2014

Dpto: Valle
Mpio: Trujillo

Latitud : 4° 13' N
Longitud: 76° 19' W
Altitud: 1331 m

Mayo	Temperatura (°C)			Hum. Rel.(%)	Precipitación (mm)			Brillo Sol.(h)
	Min.	Máx.	Med.		Día	Noche	Total	
1	16.5	26.8	21.2	74.0	0.4	0.0	0.4	3.4
2	18.0	26.6	20.3	76.3	26.0	8.6	34.6	2.9
3	16.6	26.8	21.4	69.3	0.0	0.0	0.0	1.3
4	17.0	25.4	21.2	74.3	5.4	0.0	5.4	1.8
5	16.0	27.6	21.6	67.0	0.0	0.2	0.2	5.8
6	16.2	26.2	21.7	76.7	4.2	1.1	5.3	1.5
7	18.0	24.8	20.8	77.0	2.9	0.1	3.0	1.3
8	17.7	25.2	20.5	77.0	35.2	2.5	37.7	0.8
9	17.2	22.6	19.5	79.0	12.4	2.6	15.0	0.0
10	17.0	24.8	19.6	78.3	3.4	9.6	13.0	1.0
11	16.8	26.2	20.1	76.7	0.7	-0.0	0.7	1.1
12	15.2	28.4	21.1	71.7	0.0	0.0	0.0	8.3
13	15.6	28.8	22.5	67.3	0.0	9.9	9.9	7.5
14	18.5	24.0	20.6	81.0	6.9	0.0	6.9	0.7
15	18.0	26.6	21.8	71.3	0.0	0.0	0.0	2.7
16	18.5	27.0	21.5	71.3	0.0	0.0	0.0	2.6
17	17.8	26.4	21.8	69.3	0.0	0.0	0.0	2.8
18	17.6	27.4	21.8	72.7	0.0	0.0	0.0	3.5
19	17.2	27.0	21.2	75.7	3.6	7.7	11.3	2.4
20	17.5	26.2	20.8	78.3	0.4	0.0	0.4	3.7
21	17.4	27.4	21.7	70.0	0.0	0.0	0.0	5.8
22	17.0	27.2	22.0	68.0	0.0	0.0	0.0	3.4
23	16.2	27.0	21.1	67.0	0.0	0.0	0.0	3.3
24	17.0	27.4	22.2	67.7	0.0	0.0	0.0	4.4
25	17.3	26.2	22.6	71.0	0.0	0.0	0.0	2.5
26	17.0	26.8	21.8	69.0	0.0	0.0	0.0	1.8
27	17.5	26.3	21.4	73.7	0.0	0.0	0.0	1.4
28	16.6	26.5	21.8	68.0	0.2	19.9	20.1	1.9
29	17.9	21.8	19.6	83.7	1.7	0.2	1.9	0.0
30	17.0	25.4	20.8	70.7	0.0	0.0	0.0	2.2
31	18.5	26.6	22.4	67.3	0.0	0.0	0.0	3.6
Total:					103.4	62.4	165.8	85.4
Promedio:	17.2	26.2	21.2	72.9				

Junio	Temperatura (°C)			Hum. Rel.(%)	Precipitación (mm)			Brillo Sol.(h)
	Min.	Máx.	Med.		Día	Noche	Total	
1	17.4	26.9	22.7	68.7	0.0	0.0	0.0	2.9
2	17.5	26.0	21.3	75.3	0.0	0.0	0.0	1.8
3	18.1	27.0	21.4	70.0	0.0	0.0	0.0	2.4
4	18.0	27.4	21.8	67.3	0.0	0.0	0.0	3.1
5	18.2	28.6	23.0	62.7	0.0	4.2	4.2	5.1
6	18.8	26.0	22.5	70.3	0.0	0.0	0.0	1.4
7	18.9	26.2	21.1	76.0	7.1	2.1	9.2	2.1
8	18.5	26.2	22.1	69.0	0.0	0.0	0.0	4.9
9	17.6	26.6	22.0	66.0	0.0	0.0	0.0	4.3
10	16.6	28.4	22.0	68.3	7.9	0.3	8.2	5.6
11	17.4	28.8	23.0	62.0	0.0	0.0	0.0	6.9
12	17.2	28.2	22.5	67.0	0.0	0.0	0.0	5.5
13	18.8	26.8	22.6	68.7	0.0	0.0	0.0	2.3
14	18.4	26.5	20.9	76.0	7.9	0.2	8.1	1.8
15	16.8	26.6	21.0	72.3	0.0	0.0	0.0	4.2
16	17.3	27.8	22.0	67.3	0.0	0.0	0.0	8.0
17	16.6	27.6	21.8	64.3	0.0	0.0	0.0	7.2
18	18.2	25.6	22.2	67.3	0.0	0.0	0.0	0.2
19	16.4	27.6	21.8	67.3	0.0	0.0	0.0	6.7
20	16.2	27.6	22.4	56.3	0.0	0.0	0.0	6.4
21	15.6	27.3	22.4	65.3	0.0	0.0	0.0	4.0
22	16.8	28.4	22.8	67.7	0.0	0.0	0.0	6.3
23	17.5	26.5	22.6	66.0	0.0	0.0	0.0	4.4
24	18.0	25.2	20.2	78.7	0.0	0.0	0.0	2.8
25	17.4	22.9	19.9	81.0	0.0	0.0	0.0	1.1
26	15.3	25.4	20.7	70.0	0.0	0.0	0.0	0.7
27	16.6	26.2	21.9	64.7	0.0	1.6	1.6	3.8
28	16.4	27.2	21.4	71.7	0.0	0.0	0.0	8.0
29	18.0	29.6	23.2	65.3	0.0	0.0	0.0	6.6
30	17.9	27.0	21.8	66.7	0.0	0.0	0.0	2.3
31								
Total:					22.9	8.4	31.3	122.8
Promedio:	17.4	26.9	21.9	68.6				

Estación: Manuel M. Mallarino
Año : 2014

Dpto: Valle
Mpio: Trujillo

Latitud : 4° 13' N
Longitud: 76° 19' W
Altitud: 1331 m

Julio	Temperatura (°C)			Hum. Rel.(%)	Precipitación (mm)			Brillo Sol.(h)
	Min.	Máx.	Med.		Día	Noche	Total	
1	17.3	27.6	22.6	66.7	0.0	28.5	28.5	6.1
2	16.9	27.0	22.0	70.3	0.3	0.0	0.3	4.3
3	17.0	29.0	23.0	65.0	0.0	0.0	0.0	7.4
4	18.0	26.8	22.2	69.0	0.0	5.5	5.5	2.4
5	17.0	27.5	22.0	66.7	0.0	0.0	0.0	8.4
6	17.5	28.0	22.0	68.3	0.0	0.0	0.0	5.0
7	17.0	28.6	22.1	66.7	0.0	1.4	1.4	6.2
8	17.2	28.0	23.0	61.7	0.0	0.0	0.0	4.8
9	18.0	27.5	22.4	64.3	0.0	0.0	0.0	6.6
10	17.0	27.2	22.5	69.3	0.0	0.0	0.0	1.2
11	17.1	28.0	22.7	68.3	0.0	7.1	7.1	5.1
12	17.6	28.5	23.4	61.7	0.0	0.0	0.0	6.4
13	17.3	29.2	23.4	61.7	0.0	0.0	0.0	9.5
14	16.5	29.4	23.0	64.3	0.0	0.0	0.0	5.3
15	18.0	28.2	22.4	65.0	0.0	0.0	0.0	3.5
16	17.4	30.2	24.0	59.3	0.0	0.0	0.0	7.9
17	17.0	28.4	22.9	64.3	0.0	0.0	0.0	1.5
18	18.4	30.4	24.2	59.3	0.0	0.0	0.0	9.3
19	15.8	30.2	23.1	58.3	0.0	0.0	0.0	7.7
20	17.3	27.8	22.7	65.0	0.0	0.0	0.0	3.7
21	16.9	28.6	23.1	64.7	0.0	0.0	0.0	3.8
22	17.0	28.1	22.2	70.0	0.5	0.0	0.5	6.0
23	17.4	28.4	22.2	71.7	0.0	0.0	0.0	5.5
24	16.2	30.6	23.0	63.7	0.0	0.0	0.0	8.7
25	16.0	31.6	23.5	61.7	0.0	2.7	2.7	9.5
26	17.0	27.5	22.0	68.7	0.0	0.0	0.0	4.8
27	17.2	27.7	22.3	66.3	0.0	0.0	0.0	5.0
28	16.8	30.8	22.3	66.7	0.0	0.0	0.0	9.8
29	16.0	30.0	23.2	66.7	0.0	0.0	0.0	9.3
30	16.2	29.5	22.2	71.0	0.0	0.0	0.0	5.0
31	16.0	30.2	23.4	65.0	0.0	0.0	0.0	8.0
Total:					0.8	45.2	46.0	187.7
Promedio:	17.0	28.7	22.7	65.5				

Agosto	Temperatura (°C)			Hum. Rel.(%)	Precipitación (mm)			Brillo Sol.(h)
	Min.	Máx.	Med.		Día	Noche	Total	
1	16.2	27.5	22.9	69.0	0.0	0.0	0.0	2.4
2	16.0	26.0	21.6	70.0	0.0	0.0	0.0	2.6
3	15.6	28.0	21.5	65.3	0.0	0.0	0.0	7.5
4	16.0	28.7	21.2	68.7	0.0	0.0	0.0	8.1
5	16.2	25.7	21.5	72.7	0.0	0.0	0.0	3.9
6	17.4	27.6	21.2	75.0	0.0	0.0	0.0	6.0
7	17.5	28.4	22.6	64.3	0.0	0.0	0.0	6.1
8	16.7	27.8	22.2	66.0	0.0	0.0	0.0	5.2
9	18.2	27.6	23.1	63.7	0.0	0.0	0.0	6.1
10	16.3	27.5	21.3	71.7	2.1	2.5	4.6	3.9
11	16.4	27.3	21.4	74.7	0.2	0.0	0.2	4.2
12	17.5	27.4	20.3	78.7	11.8	0.0	11.8	4.0
13	16.3	27.7	22.2	66.7	0.0	0.0	0.0	5.3
14	16.9	30.0	22.9	62.7	0.0	0.0	0.0	9.5
15	15.6	31.4	23.8	60.3	0.0	0.0	0.0	7.8
16	17.0	30.0	23.8	65.0	0.0	0.0	0.0	6.7
17	17.2	27.6	22.5	67.3	0.0	0.0	0.0	5.4
18	15.6	29.2	21.8	66.0	0.0	0.0	0.0	3.0
19	16.0	29.3	22.8	61.7	0.0	0.0	0.0	7.4
20	16.5	28.8	22.3	62.0	0.0	0.0	0.0	7.8
21	15.4	28.4	22.4	61.0	0.0	0.0	0.0	6.6
22	15.7	26.8	21.8	65.3	0.0	1.3	1.3	3.7
23	17.0	26.1	21.9	67.0	0.0	0.0	0.0	3.2
24	16.0	28.6	22.4	64.7	0.0	1.5	1.5	7.9
25	16.6	26.0	20.1	80.0	8.3	0.0	8.3	2.1
26	15.9	25.6	21.2	73.7	0.0	4.3	4.3	3.3
27	17.0	25.5	21.5	71.3	0.0	0.0	0.0	2.0
28	15.6	26.3	21.6	70.0	0.0	6.3	6.3	3.1
29	16.3	29.3	22.4	64.7	0.0	0.0	0.0	6.9
30	15.4	30.6	23.1	56.7	0.0	0.0	0.0	10.5
31	14.6	30.5	22.9	60.7	0.0	0.0	0.0	8.5
Total:					22.4	15.9	38.3	170.7
Promedio:	16.3	28.0	22.1	67.3				

Estación: Manuel M. Mallarino
Año : 2014

Dpto: Valle
Mpio: Trujillo

Latitud : 4° 13' N
Longitud: 76° 19' W
Altitud: 1331 m

Septiembre	Temperatura (°C)			Hum. Rel.(%)	Precipitación (mm)			Brillo Sol.(h)
	Min.	Máx.	Med.		Día	Noche	Total	
1	15.2	29.6	22.5	65.0	0.0	0.0	0.0	6.2
2	17.0	28.6	21.1	73.0	0.6	0.1	0.7	2.1
3	15.4	28.0	22.6	67.0	0.0	20.1	20.1	6.3
4	17.4	28.6	22.9	68.3	0.0	0.0	0.0	6.8
5	16.3	28.8	22.0	71.3	0.0	0.0	0.0	6.9
6	16.2	28.0	22.7	66.0	0.0	0.0	0.0	8.4
7	16.9	28.4	22.4	67.7	0.0	0.0	0.0	4.5
8	17.2	25.2	20.8	71.7	0.0	0.0	0.0	0.6
9	15.2	29.8	22.8	63.0	0.0	0.0	0.0	9.2
10	17.7	27.6	22.0	71.7	0.1	2.0	2.1	1.8
11	18.3	25.8	21.5	73.3	0.0	0.1	0.1	1.2
12	17.0	27.2	21.8	68.0	0.0	0.0	0.0	3.5
13	15.6	27.9	22.7	64.7	0.0	0.0	0.0	7.0
14	18.0	26.4	20.4	82.3	0.5	0.0	0.5	3.7
15	17.0	26.1	21.9	65.7	0.0	0.0	0.0	3.0
16	16.4	29.0	22.8	61.7	0.0	0.4	0.4	5.4
17	18.0	26.9	22.0	68.7	0.6	21.8	22.4	1.6
18	17.0	24.9	20.2	79.3	4.0	0.0	4.0	2.6
19	16.5	27.6	20.8	75.0	11.0	21.9	32.9	3.9
20	17.0	22.4	19.5	82.7	3.4	0.9	4.3	0.8
21	17.5	27.6	21.8	69.3	0.0	0.9	0.9	3.6
22	17.0	23.8	19.7	83.0	43.8	0.0	43.8	0.4
23	15.0	27.1	21.6	69.7	0.0	0.0	0.0	6.8
24	17.0	28.4	23.4	64.7	0.0	0.0	0.0	6.9
25	18.0	26.2	20.8	73.3	0.0	0.0	0.0	1.6
26	15.4	27.2	22.0	67.7	0.0	0.0	0.0	5.9
27	15.2	29.0	22.4	65.0	0.0	2.0	2.0	9.1
28	16.4	28.2	22.5	69.3	0.0	0.0	0.0	7.0
29	16.7	27.6	22.4	67.3	0.0	0.0	0.0	5.7
30	15.6	30.4	21.9	66.0	0.0	0.0	0.0	8.9
31								
Total:					64.0	70.2	134.2	141.4
Promedio:	16.6	27.4	21.8	70.0				

Octubre	Temperatura (°C)			Hum. Rel.(%)	Precipitación (mm)			Brillo Sol.(h)
	Min.	Máx.	Med.		Día	Noche	Total	
1	16.0	29.5	23.4	58.3	0.0	0.0	0.0	8.3
2	17.8	27.8	23.0	67.7	0.0	0.0	0.0	3.0
3	16.5	28.5	22.1	69.3	0.0	0.0	0.0	4.5
4	16.7	28.7	22.3	66.7	0.0	0.0	0.0	5.6
5	17.0	27.5	21.8	71.3	5.1	0.0	5.1	3.7
6	17.4	27.0	21.5	74.0	0.3	8.1	8.4	4.3
7	18.0	26.9	21.3	73.0	0.0	53.0	53.0	4.9
8	16.6	22.2	19.5	83.0	15.3	15.6	30.9	0.2
9	16.9	21.4	19.0	88.3	1.5	1.0	2.5	0.0
10	17.4	22.7	19.5	86.3	5.5	0.0	5.5	0.7
11	17.4	23.9	19.4	86.3	9.0	0.1	9.1	1.7
12	15.8	26.2	21.6	69.3	0.0	34.0	34.0	4.3
13	16.7	25.4	20.9	77.7	0.4	0.0	0.4	1.3
14	17.0	26.6	21.4	69.7	0.0	0.0	0.0	4.6
15	16.0	26.5	21.6	71.0	0.0	0.0	0.0	1.9
16	15.8	27.4	20.7	73.0	17.9	0.0	17.9	5.2
17	15.8	26.5	21.7	71.7	0.0	53.7	53.7	4.2
18	16.5	23.4	19.7	82.3	4.9	44.3	49.2	2.9
19	16.0	23.8	19.7	77.0	2.3	0.3	2.6	2.2
20	16.2	25.1	20.4	79.0	0.9	0.0	0.9	1.5
21	16.2	26.3	21.6	73.3	0.0	0.0	0.0	5.4
22	17.8	25.2	18.7	90.0	19.6	1.4	21.0	3.4
23	16.2	23.5	19.9	78.7	0.0	0.0	0.0	1.9
24	15.6	25.7	21.2	72.7	0.2	0.0	0.2	5.8
25	17.3	24.5	20.9	78.0	1.4	14.8	16.2	1.5
26	16.4	19.2	18.1	91.7	9.8	0.0	9.8	0.0
27	16.3	24.7	19.7	78.0	0.0	0.0	0.0	4.1
28	15.2	26.1	20.9	77.0	8.2	0.6	8.8	6.7
29	16.5	26.1	19.7	78.3	11.0	0.3	11.3	3.9
30	16.4	24.5	19.3	85.3	0.4	44.0	44.4	3.5
31	15.7	24.0	20.1	79.0	0.0	0.0	0.0	1.4
Total:					113.7	271.2	384.9	102.6
Promedio:	16.6	25.4	20.7	76.7				

Estación: Manuel M. Mallarino
Año : 2014

Dpto: Valle
Mpio: Trujillo

Latitud : 4° 13' N
Longitud: 76° 19' W
Altitud: 1331 m

Noviembre	Temperatura (°C)			Hum. Rel.(%)	Precipitación (mm)			Brillo Sol.(h)
	Min.	Máx.	Med.		Día	Noche	Total	
1	15.5	26.5	20.9	72.7	0.0	0.0	0.0	5.7
2	15.8	24.0	20.4	80.3	14.1	0.0	14.1	1.6
3	15.9	27.0	22.2	70.3	0.0	0.0	0.0	6.4
4	17.0	23.4	20.6	75.3	0.0	4.4	4.4	0.0
5	16.4	26.1	20.7	76.3	0.1	19.0	19.1	4.1
6	15.7	26.7	21.2	77.3	0.9	0.1	1.0	3.4
7	16.4	26.0	21.2	74.7	4.3	0.3	4.6	2.5
8	17.5	24.0	20.5	76.3	0.9	0.5	1.4	0.0
9	16.5	27.2	21.1	68.0	6.9	26.8	33.7	6.9
10	17.0	23.4	19.8	82.7	21.9	14.6	36.5	1.8
11	17.8	24.4	20.3	81.7	9.9	37.8	47.7	0.9
12	17.6	20.8	19.0	88.0	9.6	0.0	9.6	0.0
13	15.4	23.4	19.2	84.3	2.9	0.0	2.9	1.9
14	15.5	23.2	20.2	80.0	2.0	0.0	2.0	2.9
15	15.8	26.3	20.5	72.0	0.0	0.0	0.0	5.7
16	16.0	25.3	20.0	77.0	0.0	0.0	0.0	3.1
17	15.9	25.6	20.6	75.7	0.0	19.0	19.0	2.3
18	15.5	25.9	20.9	72.3	0.4	37.3	37.7	4.5
19	14.6	21.0	18.1	87.0	1.3	0.0	1.3	0.0
20	16.1	24.5	20.0	69.3	0.0	0.0	0.0	5.5
21	15.7	25.0	19.8	75.7	0.3	2.6	2.9	5.0
22	17.1	24.8	20.6	78.7	1.2	7.0	8.2	0.9
23	17.6	26.3	20.5	76.0	0.0	0.0	0.0	3.6
24	16.4	26.1	21.0	74.3	0.2	0.0	0.2	4.2
25	18.0	24.3	20.9	79.7	0.0	0.0	0.0	0.0
26	16.9	22.6	19.6	86.0	9.7	42.2	51.9	0.3
27	17.0	26.2	20.7	77.3	0.0	0.0	0.0	5.3
28	17.2	27.5	22.4	71.3	0.0	0.0	0.0	5.9
29	17.8	26.6	21.7	72.7	0.0	0.0	0.0	3.8
30	17.8	27.0	22.0	74.3	0.3	0.0	0.3	4.1
31								
Total:					86.9	211.6	298.5	92.3
Promedio:	16.5	25.0	20.6	76.9				

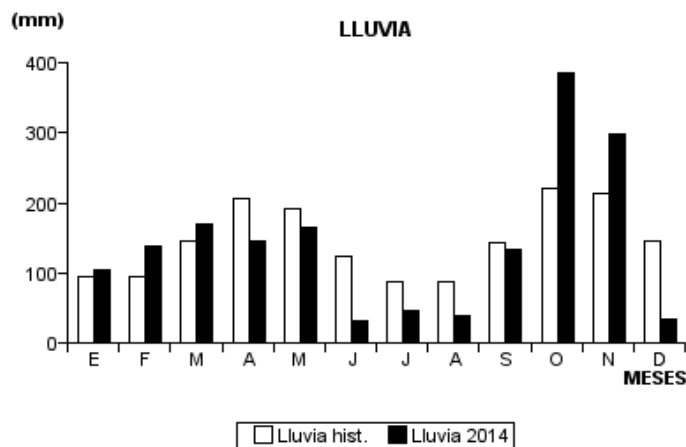
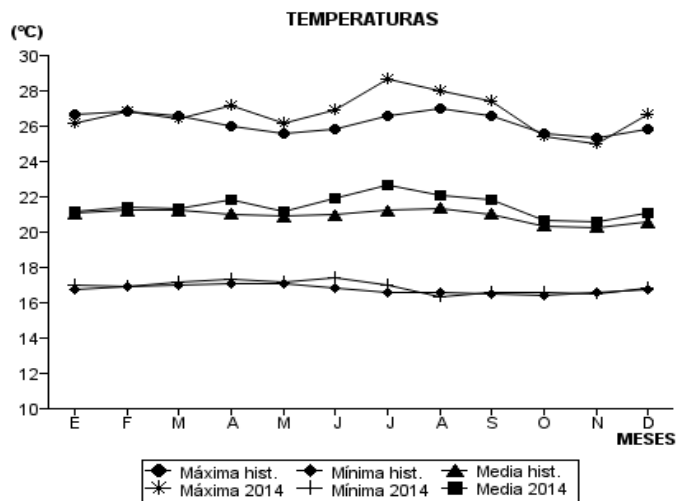
Diciembre	Temperatura (°C)			Hum. Rel.(%)	Precipitación (mm)			Brillo Sol.(h)
	Min.	Máx.	Med.		Día	Noche	Total	
1	18.6	28.6	21.9	72.0	0.0	0.0	0.0	6.7
2	17.0	28.5	23.0	65.7	0.0	0.0	0.0	7.4
3	17.2	28.6	22.6	70.3	0.4	0.0	0.4	5.0
4	18.6	27.4	22.0	69.3	0.0	0.2	0.2	4.9
5	17.3	24.7	20.3	85.0	5.1	0.2	5.3	1.4
6	16.8	24.6	20.6	78.3	1.1	0.0	1.1	0.7
7	15.9	25.2	20.1	78.7	0.0	0.0	0.0	0.8
8	16.4	26.3	20.8	72.0	0.1	0.4	0.5	7.3
9	16.8	22.8	18.3	94.7	7.3	0.0	7.3	0.6
10	17.4	26.6	19.6	80.7	0.5	1.7	2.2	2.9
11	17.4	24.4	20.0	85.3	0.0	0.0	0.0	0.8
12	16.8	27.2	21.0	76.7	0.0	7.7	7.7	3.2
13	16.0	22.0	18.8	89.7	6.6	0.2	6.8	0.0
14	16.4	25.8	20.4	76.0	0.0	0.0	0.0	5.9
15	16.0	26.5	21.2	73.7	0.0	0.0	0.0	6.1
16	15.5	25.4	21.0	76.3	0.0	0.0	0.0	4.3
17	17.3	25.4	20.5	82.3	0.9	1.6	2.5	0.8
18	16.0	25.0	20.1	81.7	0.0	0.0	0.0	4.2
19	16.1	26.0	20.0	78.0	0.0	0.0	0.0	2.6
20	16.0	24.8	20.8	77.3	0.0	0.0	0.0	0.3
21	15.9	26.0	20.8	76.3	0.0	0.0	0.0	1.3
22	17.0	29.0	21.6	76.7	0.0	0.0	0.0	5.8
23	16.6	28.5	22.1	70.3	0.0	0.0	0.0	7.6
24	16.5	28.6	21.6	72.3	0.0	0.0	0.0	7.6
25	17.3	28.2	21.0	81.7	1.0	0.1	1.1	4.2
26	17.0	28.0	22.5	71.7	0.0	0.0	0.0	5.8
27	17.0	28.2	22.3	72.7	0.0	0.0	0.0	5.0
28	17.6	29.4	22.8	70.7	0.0	0.0	0.0	5.4
29	17.0	29.4	22.6	67.7	0.0	0.0	0.0	7.0
30	16.4	28.2	22.3	69.3	0.0	0.0	0.0	6.8
31	16.4	28.5	22.2	72.0	0.0	0.0	0.0	8.2
Total:					23.0	12.1	35.1	130.6
Promedio:	16.8	26.7	21.1	76.3				

Estación: Manuel M. Mallarino
 Año : 2014

Dpto: Valle
 Mpio: Trujillo

Latitud : 4° 13' N
 Longitud: 76° 19' W
 Altitud: 1331 m

MES	TEMPERATURA (°C)					PRECIPITACIÓN			
	Mín. Med.	Máx. Med.	Media	Max. Abs.	Mín. Abs.	Hum. Rel.(%)	Total mm.	Dias Lluvia	Brillo Sol.(h)
Enero	17.0	26.2	21.2	28.8	15.4	72.5	104.5	8	100.5
Febrero	16.9	26.8	21.4	28.6	13.8	70.8	139.2	15	99.0
Marzo	17.2	26.4	21.3	29.0	16.0	73.2	169.7	16	78.5
Abril	17.3	27.2	21.8	29.8	15.4	72.5	144.7	14	114.0
Mayo	17.2	26.2	21.2	28.8	15.2	72.9	165.8	16	85.4
Junio	17.4	26.9	21.9	29.6	15.3	68.6	31.3	5	122.8
Julio	17.0	28.7	22.7	31.6	15.8	65.5	46.0	7	187.7
Agosto	16.3	28.0	22.1	31.4	14.6	67.3	38.3	8	170.7
Septiembre	16.6	27.4	21.8	30.4	15.0	70.0	134.2	13	141.4
Octubre	16.6	25.4	20.7	29.5	15.2	76.7	384.9	21	102.6
Noviembre	16.5	25.0	20.6	27.5	14.6	76.9	298.5	20	92.3
Diciembre	16.8	26.7	21.1	29.4	15.5	76.3	35.1	11	130.6
Promedio:	16.9	26.7	21.5			71.9			
Absoluta:				31.6	13.8				
Total:							1692.2	154	1425.5



Estaciones heliopluviográficas



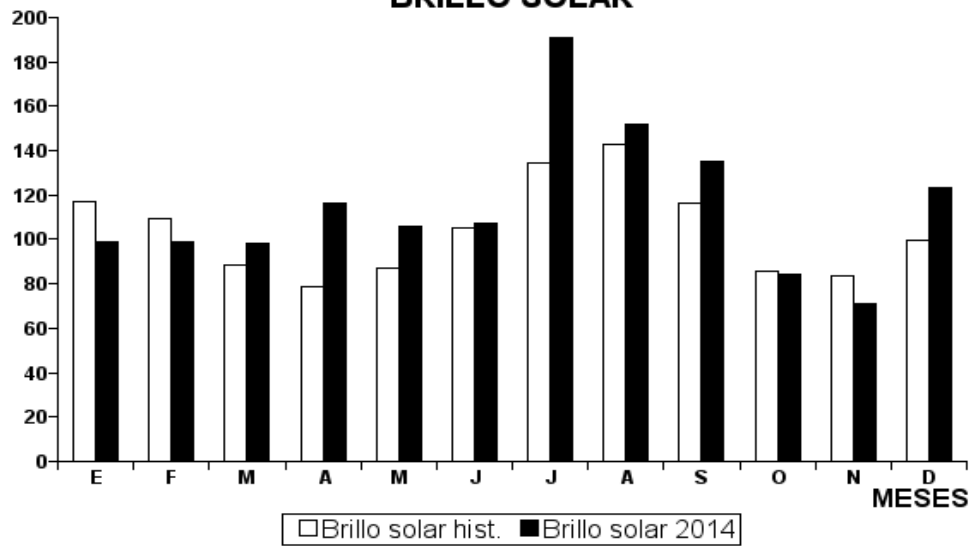
Instrumentos

Heliógrafo
Pluviómetro
Pluviógrafo

La Esperanza

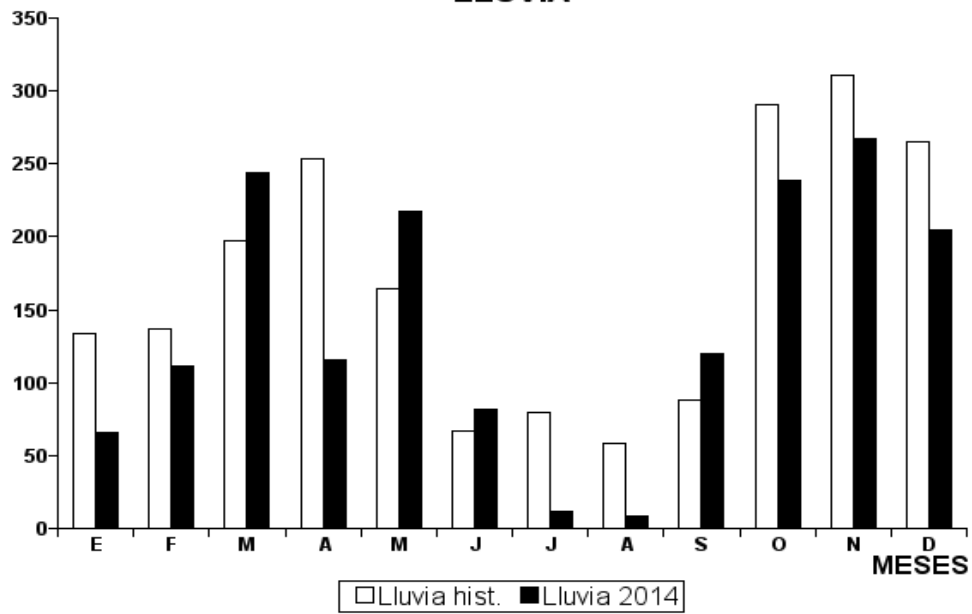
(Horas)

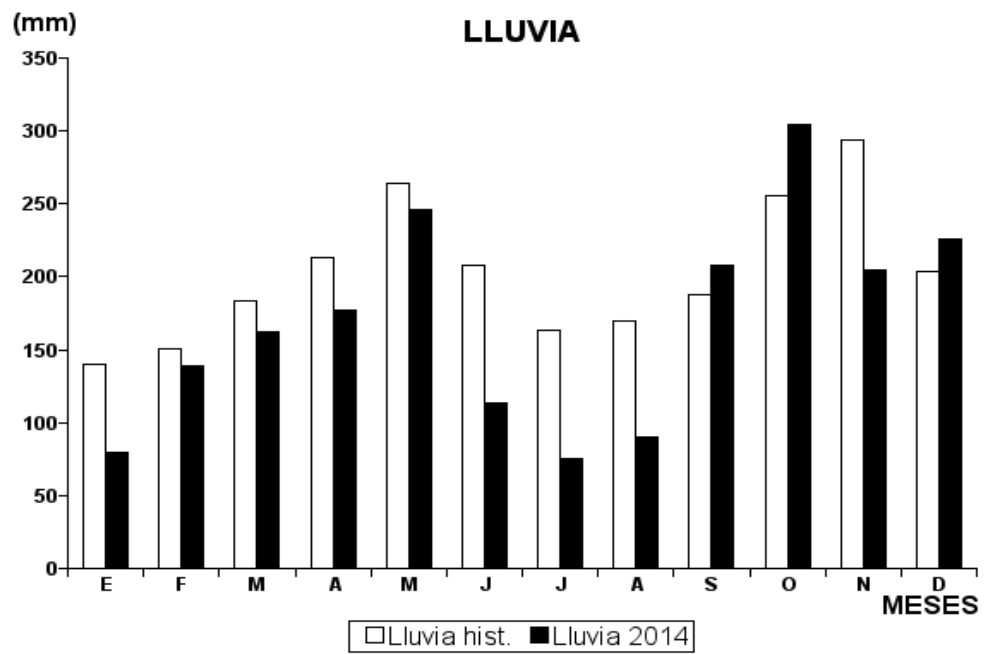
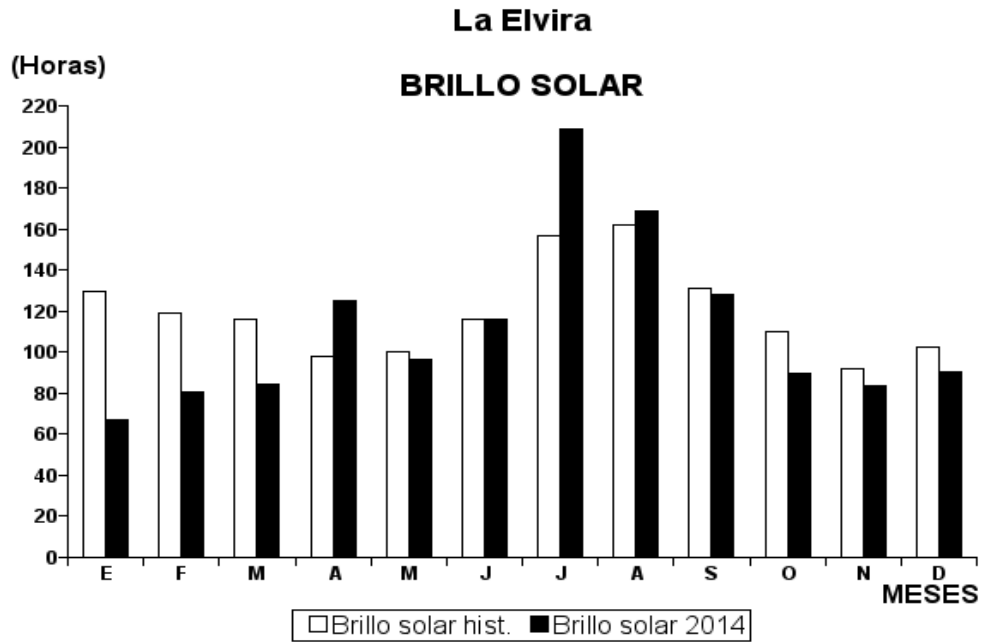
BRILLO SOLAR

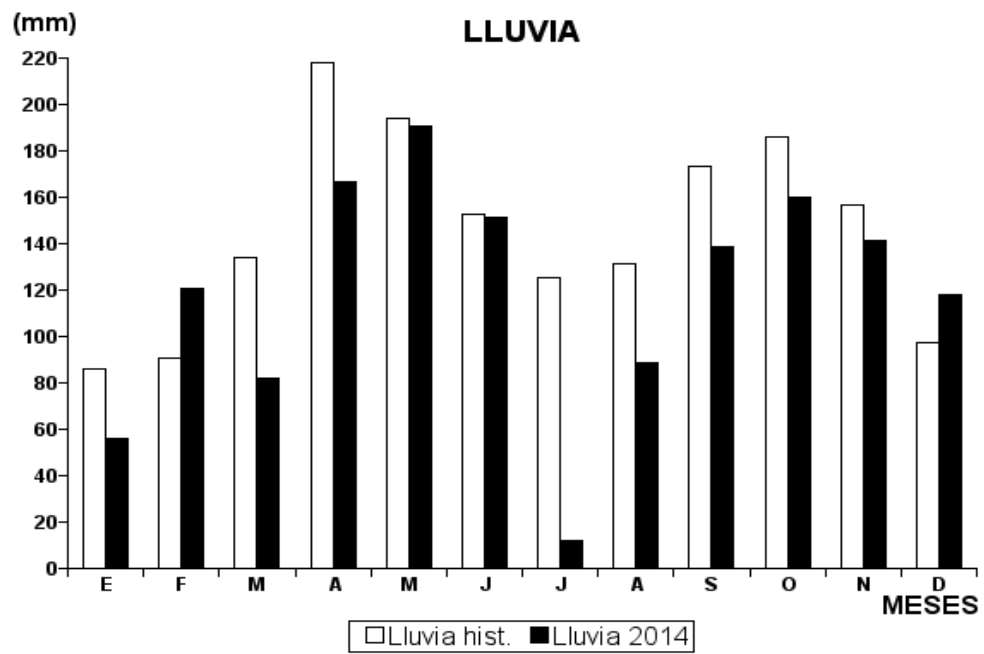
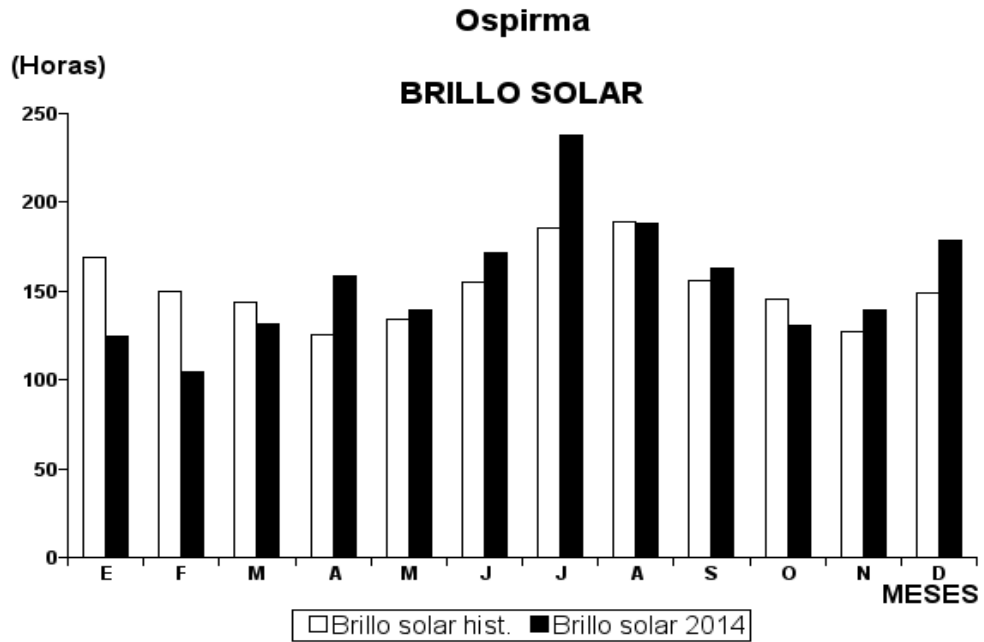


(mm)

LLUVIA



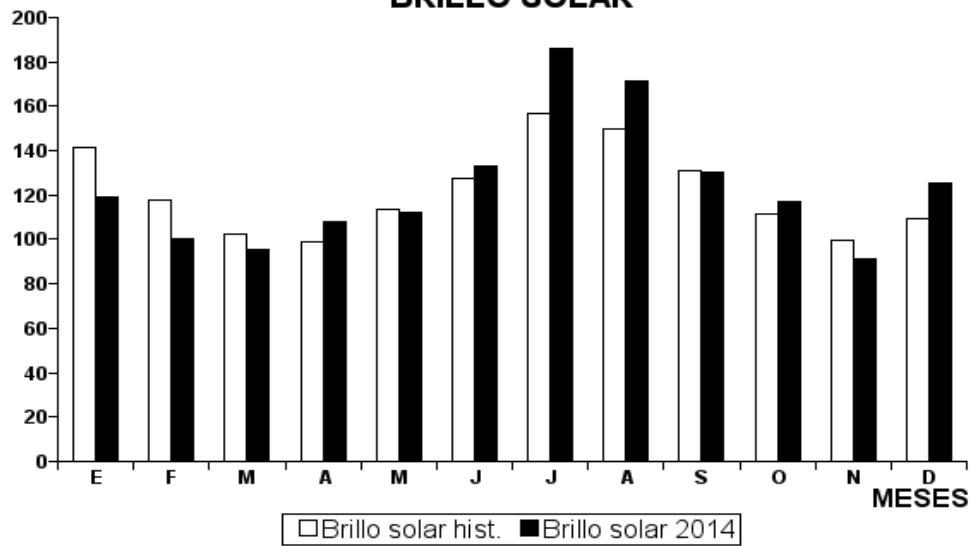




Aguasblancas

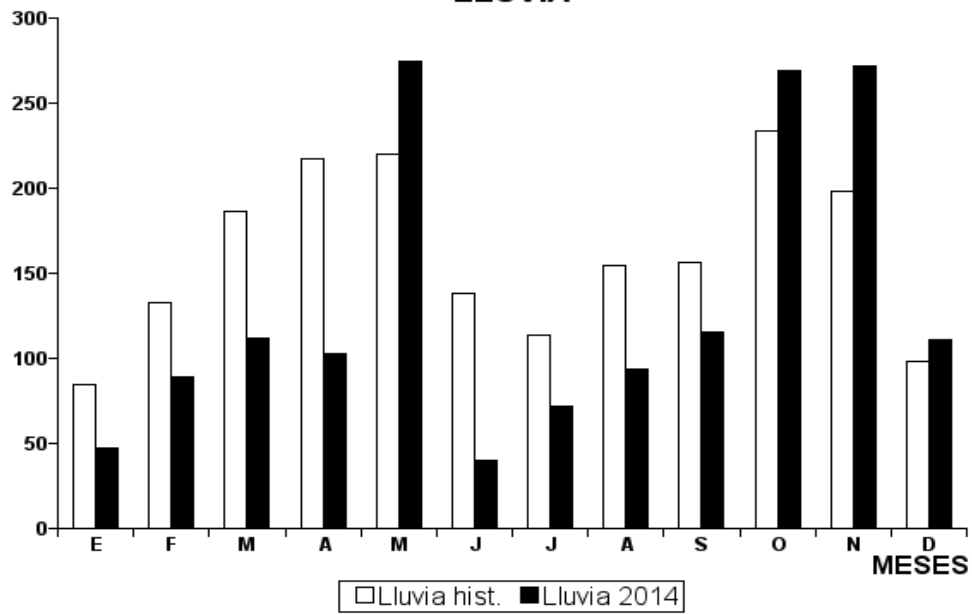
(Horas)

BRILLO SOLAR



(mm)

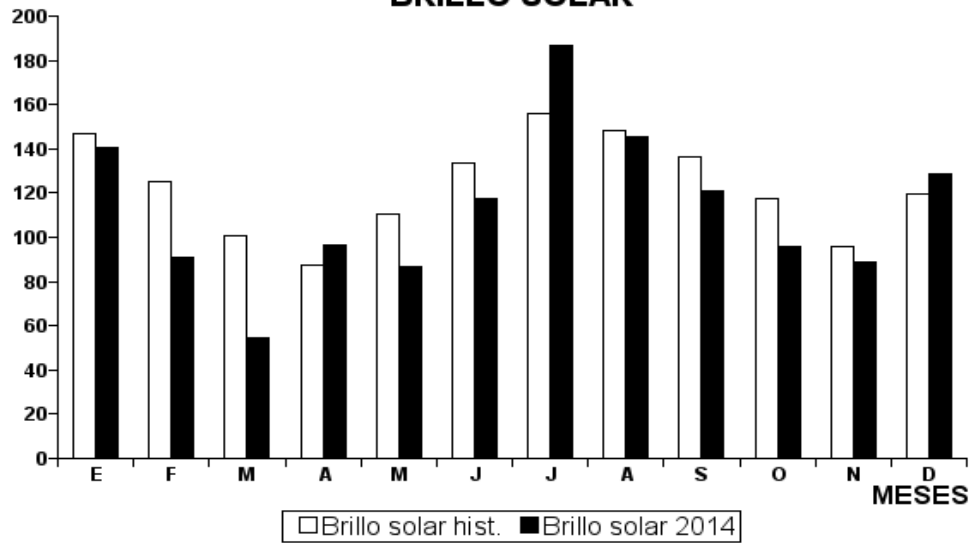
LLUVIA



El Campín

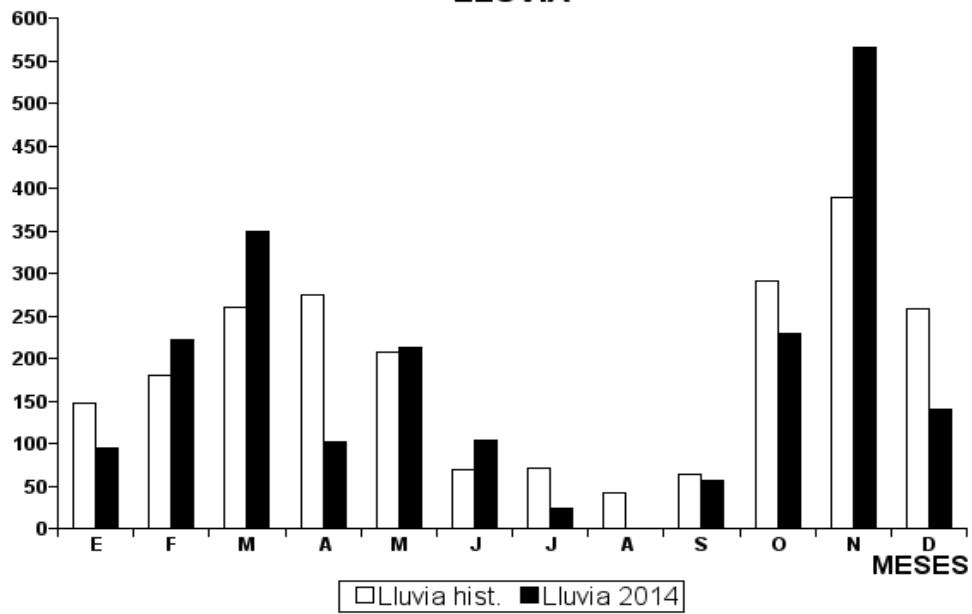
(Horas)

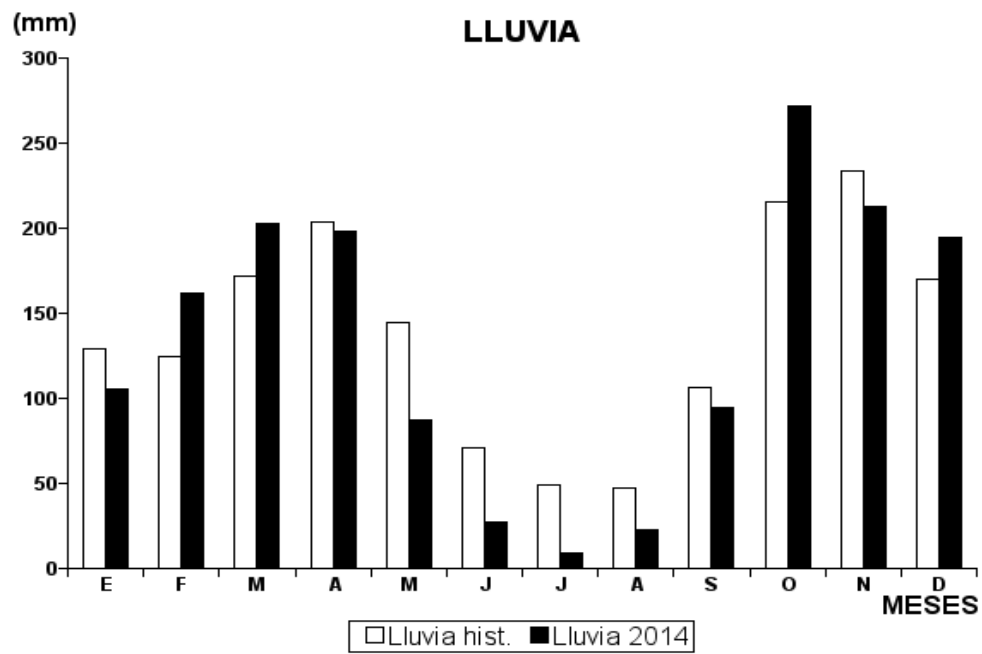
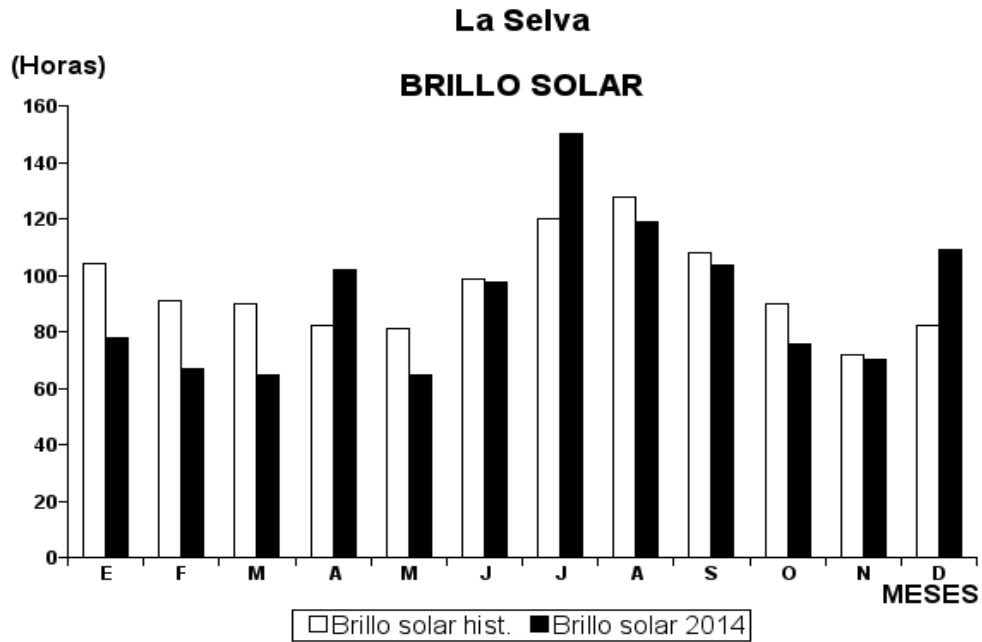
BRILLO SOLAR



(mm)

LLUVIA





Estaciones heliográficas



Instrumentos

Heliógrafo
Pluviómetro
Pluviógrafo

Estación: La Arcadia
Año : 2014

Dpto: Cundinamarca
Mpio: El Colegio

Latitud : 4° 32' N
Longitud: 74° 27' W
Altitud: 1790 m

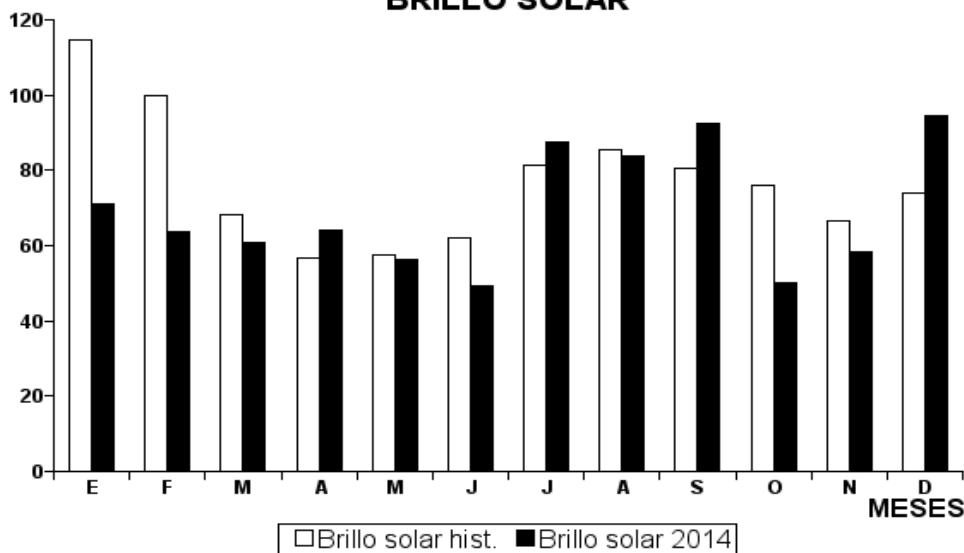
BRILLO SOLAR (Horas)

Día	Ene.	Feb.	Mar.	Abr.	May.	Jun.	Jul.	Ago.	Sep.	Oct.	Nov.	Dic.	
1	8.8	4.5	0.5	4.2	2.3	0.8	3.6	4.6	3.9	3.1	1.4	2.9	
2	2.0	4.8	1.4	1.2	3.0	0.9	1.7	0.2	0.3	1.5	3.4	4.4	
3	2.9	5.8	0.6	0.4	1.5	2.4	2.1	0.9	3.6	2.2	2.1	4.6	
4	4.1	4.0	0.7	5.3	2.6	0.3	1.1	3.3	2.9	1.1	0.9	3.0	
5	3.4	1.4	0.1	1.4	1.7	3.0	2.5	0.3	2.2	4.4	0.4	2.5	
6	0.3	1.2	0.1	2.5	1.7	0.4	1.8	3.4	0.9	1.8	0.4	1.3	
7	0.0	2.1	2.8	1.0	0.3	0.1	2.7	1.4	1.1	0.5	4.0	0.4	
8	0.2	2.8	2.5	4.6	1.1	2.1	0.9	1.3	3.1	0.2	0.7	0.4	
9	1.4	2.8	3.3	2.7	0.1	1.1	2.5	1.9	6.3	0.0	3.0	0.4	
10	0.8	2.7	1.5	2.9	0.5	1.1	1.4	0.8	1.1	0.0	2.9	0.2	
11	1.1	2.2	0.4	2.8	0.3	5.1	0.3	3.1	0.9	0.0	0.9	0.2	
12	1.4	2.5	0.4	3.4	1.8	3.6	1.5	2.7	2.5	1.4	0.9	2.7	
13	1.6	2.7	2.6	0.7	0.5	1.4	7.0	2.5	2.0	0.3	2.2	1.2	
14	2.2	3.5	1.5	1.6	0.6	1.2	4.3	2.5	4.1	2.3	0.5	3.0	
15	3.1	5.9	0.1	0.3	1.8	0.5	2.4	3.9	1.6	0.7	2.3	2.3	
16	1.9	4.6	1.4	0.7	2.1	2.7	2.8	1.2	4.8	1.7	0.1	0.3	
17	2.2	3.4	2.5	1.3	1.0	0.9	0.8	1.6	1.3	0.5	3.3	1.7	
18	0.6	0.8	1.5	2.5	1.2	1.0	3.8	2.8	1.6	0.2	2.2	2.0	
19	0.5	1.1	2.6	3.2	0.2	0.4	1.6	0.2	1.0	1.2	1.9	2.7	
20	5.5	2.0	4.6	0.7	1.8	0.6	0.9	4.8	1.9	1.5	1.5	0.8	
21	2.6	0.0	2.0	0.7	3.0	1.5	4.8	3.9	1.2	4.0	0.8	2.4	
22	2.6	0.0	1.0	0.0	2.5	2.7	3.3	6.1	0.6	2.5	1.7	6.6	
23	5.3	1.1	2.1	3.4	4.5	3.1	3.1	1.0	3.0	6.0	1.3	10.1	
24	5.5	0.6	1.3	0.6	5.8	0.3	4.3	3.1	3.6	2.4	2.9	4.9	
25	2.2	1.2	0.6	4.6	4.8	0.2	6.5	0.0	4.0	2.4	0.1	4.8	
26	0.9	0.0	3.9	1.6	3.8	2.5	4.0	1.2	8.1	0.2	2.0	4.9	
27	0.3	0.0	0.5	1.8	0.3	4.7	1.9	0.0	1.9	0.8	1.2	4.9	
28	1.1	0.0	6.1	4.0	2.4	0.8	5.0	0.7	5.5	2.6	5.0	3.7	
29	3.8		6.7	0.8	0.1	3.3	4.2	3.4	8.3	0.8	4.1	5.0	
30	2.5		2.5	3.4	1.4	0.5	1.8	10.7	9.3	2.2	4.1	4.6	
31	0.2		3.2		1.7		2.9	10.3		1.6		5.5	
Total	71.0	63.7	61.0	64.3	56.4	49.2	87.5	83.8	92.6	50.1	58.2	94.4	Anual 832.2

La Arcadia

(Horas)

BRILLO SOLAR



Estaciones pluviográficas



Instrumentos

Pluviómetro
Pluviógrafo

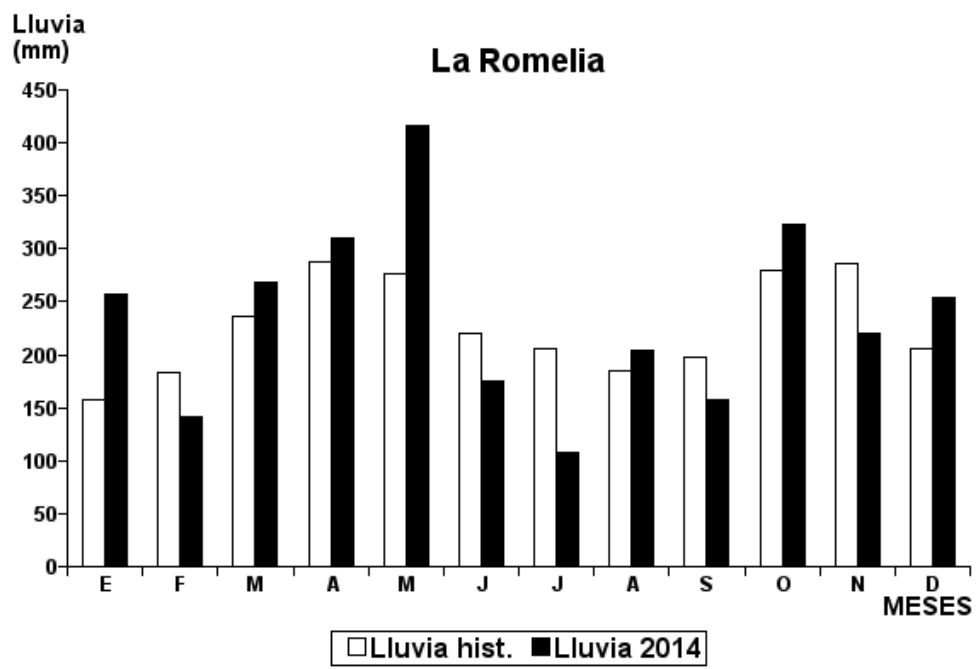
Estación: La Romelia
Año : 2014

Dpto: Caldas
Mpío: Chinchiná

Latitud : 4° 58' N
Longitud: 75° 40' W
Altitud: 1335 m

	Julio			Agosto			Septiembre		
	Precipitación (mm)			Precipitación (mm)			Precipitación (mm)		
	Día	Noche	Total	Día	Noche	Total	Día	Noche	Total
1	0.0	38.7	38.7	0.0	1.0	1.0	0.0	7.4	7.4
2	0.0	0.0	0.0	21.6	0.0	21.6	0.0	0.0	0.0
3	1.3	6.7	8.0	0.0	0.0	0.0	0.0	0.0	0.0
4	8.2	40.8	49.0	0.0	0.0	0.0	0.0	0.0	0.0
5	0.0	0.0	0.0	0.0	0.0	0.0	0.0	0.0	0.0
6	0.0	1.5	1.5	0.0	6.5	6.5	0.0	0.0	0.0
7	0.0	0.0	0.0	0.0	0.0	0.0	0.0	0.0	0.0
8	0.0	0.0	0.0	7.6	3.9	11.5	0.0	0.0	0.0
9	0.0	0.0	0.0	6.5	28.5	35.0	0.0	0.0	0.0
10	1.0	-0.0	1.0	0.0	5.7	5.7	3.0	11.0	14.0
11	1.0	0.0	1.0	0.0	25.5	25.5	5.2	39.9	45.1
12	2.0	0.0	2.0	0.0	0.0	0.0	0.0	0.0	0.0
13	0.0	0.0	0.0	0.0	19.3	19.3	0.0	0.0	0.0
14	0.0	1.0	1.0	0.0	0.0	0.0	0.5	4.5	5.0
15	1.0	0.0	1.0	0.0	0.0	0.0	0.0	0.0	0.0
16	0.0	0.0	0.0	0.0	0.0	0.0	0.0	0.0	0.0
17	0.0	1.0	1.0	0.0	0.0	0.0	0.0	14.7	14.7
18	0.0	0.0	0.0	8.7	0.0	8.7	0.0	0.0	0.0
19	0.0	0.0	0.0	0.0	0.0	0.0	8.3	0.4	8.7
20	0.0	0.0	0.0	0.0	0.0	0.0	12.8	0.1	12.9
21	0.0	0.0	0.0	0.0	0.0	0.0	2.1	2.9	5.0
22	0.0	0.0	0.0	0.0	8.9	8.9	1.1	4.9	6.0
23	0.0	0.0	0.0	0.0	0.0	0.0	0.7	3.3	4.0
24	0.0	0.0	0.0	0.0	21.2	21.2	0.1	0.0	0.1
25	0.0	0.0	0.0	8.7	3.2	11.9	2.7	11.3	14.0
26	0.0	4.0	4.0	5.0	22.0	27.0	0.0	0.0	0.0
27	0.0	0.0	0.0	0.0	0.0	0.0	2.2	9.8	12.0
28	0.0	0.0	0.0	0.0	0.0	0.0	0.0	0.0	0.0
29	0.0	0.0	0.0	0.0	0.0	0.0	0.0	0.0	0.0
30	0.0	0.0	0.0	0.0	0.0	0.0	0.0	7.8	7.8
31	0.0	0.0	0.0	0.0	0.0	0.0			
	14.5	93.7	108.2	58.1	145.7	203.8	38.7	118.0	156.7

	Octubre			Noviembre			Diciembre		
	Precipitación (mm)			Precipitación (mm)			Precipitación (mm)		
	Día	Noche	Total	Día	Noche	Total	Día	Noche	Total
1	0.0	0.0	0.0	0.0	0.0	0.0	0.0	0.0	0.0
2	0.0	2.9	2.9	0.0	0.0	0.0	0.0	0.0	0.0
3	3.6	7.4	11.0	0.0	0.6	0.6	0.0	0.0	0.0
4	0.8	10.3	11.1	0.0	7.3	7.3	6.6	17.4	24.0
5	6.2	12.8	19.0	0.0	0.0	0.0	0.0	0.0	0.0
6	1.3	2.7	4.0	0.3	15.0	15.3	0.1	7.7	7.8
7	13.0	27.0	40.0	0.0	0.0	0.0	0.0	16.1	16.1
8	1.4	43.7	45.1	16.9	0.9	17.8	12.1	31.9	44.0
9	0.0	9.4	9.4	0.0	30.7	30.7	3.6	9.4	13.0
10	0.8	0.0	0.8	0.0	14.1	14.1	16.4	43.6	60.0
11	0.0	0.4	0.4	0.0	19.6	19.6	0.0	0.0	0.0
12	0.0	1.9	1.9	7.1	0.1	7.2	11.2	29.8	41.0
13	3.9	0.0	3.9	6.2	0.0	6.2	9.7	0.3	10.0
14	0.0	0.0	0.0	0.0	1.8	1.8	0.0	0.0	0.0
15	0.0	0.0	0.0	3.6	7.4	11.0	0.0	0.0	0.0
16	0.0	0.0	0.0	0.0	0.0	0.0	0.0	0.0	0.0
17	2.9	13.1	16.0	2.5	1.5	4.0	0.1	1.6	1.7
18	2.7	4.4	7.1	10.3	4.2	14.5	0.0	0.0	0.0
19	2.3	5.8	8.1	9.2	0.0	9.2	18.2	0.0	18.2
20	5.1	0.0	5.1	1.8	4.1	5.9	4.7	12.3	17.0
21	0.0	0.0	0.0	0.0	0.7	0.7	1.1	0.0	1.1
22	0.0	5.0	5.0	5.9	12.1	18.0	0.0	0.0	0.0
23	0.0	0.0	0.0	0.0	0.0	0.0	0.0	0.0	0.0
24	3.2	6.8	10.0	0.0	0.0	0.0	0.0	0.0	0.0
25	1.5	45.0	46.5	3.6	7.4	11.0	0.0	0.0	0.0
26	4.2	8.8	13.0	6.0	-0.0	6.0	0.0	0.0	0.0
27	0.0	0.0	0.0	0.0	0.0	0.0	0.0	0.0	0.0
28	0.0	23.7	23.7	0.0	2.2	2.2	0.0	0.0	0.0
29	0.0	0.0	0.0	3.1	0.0	3.1	0.0	0.0	0.0
30	12.0	15.8	27.8	0.0	14.2	14.2	0.0	0.0	0.0
31	10.5	-0.0	10.5				0.0	0.0	0.0
	75.4	246.9	322.3	76.5	143.9	220.4	83.8	170.1	253.9



Estación: Llano Grande
Año : 2014

Dpto: Caldas
Mpio: Neira

Latitud : 5° 11' N
Longitud: 75° 34' W
Altitud: 1414 m

	Enero			Febrero			Marzo		
	Precipitación (mm)			Precipitación (mm)			Precipitación (mm)		
	Día	Noche	Total	Día	Noche	Total	Día	Noche	Total
1	0.0	0.0	0.0	0.0	19.4	19.4	5.6	3.7	9.3
2	0.0	0.0	0.0	0.0	0.0	0.0	0.0	8.0	8.0
3	29.1	0.0	29.1	0.0	0.0	0.0	7.0	1.1	8.1
4	0.0	0.0	0.0	0.0	0.9	0.9	9.3	30.7	40.0
5	0.0	0.1	0.1	37.2	0.0	37.2	0.0	0.6	0.6
6	2.4	0.0	2.4	0.0	0.0	0.0	0.0	0.0	0.0
7	0.0	0.0	0.0	0.0	4.5	4.5	0.4	7.1	7.5
8	5.9	0.0	5.9	0.0	1.3	1.3	0.0	0.0	0.0
9	10.4	39.6	50.0	0.0	0.0	0.0	12.6	41.4	54.0
10	15.1	0.0	15.1	0.0	0.0	0.0	0.0	0.0	0.0
11	0.0	0.0	0.0	0.0	0.0	0.0	0.0	0.0	0.0
12	0.3	0.1	0.4	0.0	19.1	19.1	0.6	0.9	1.5
13	0.0	0.0	0.0	0.9	4.7	5.6	3.9	0.0	3.9
14	0.0	0.0	0.0	9.2	0.0	9.2	5.3	0.0	5.3
15	0.0	0.0	0.0	0.0	0.0	0.0	0.0	0.0	0.0
16	0.0	0.0	0.0	0.0	0.0	0.0	0.0	2.2	2.2
17	0.0	0.0	0.0	1.1	0.0	1.1	0.0	5.0	5.0
18	0.0	0.0	0.0	0.0	0.0	0.0	1.4	-0.0	1.4
19	0.0	0.0	0.0	0.0	0.6	0.6	0.0	0.0	0.0
20	0.0	0.0	0.0	0.0	0.0	0.0	0.0	0.0	0.0
21	0.5	75.3	75.8	13.2	26.8	40.0	0.3	0.0	0.3
22	76.4	0.0	76.4	1.9	0.0	1.9	0.0	0.0	0.0
23	0.0	0.0	0.0	18.2	36.8	55.0	0.0	0.0	0.0
24	0.0	0.0	0.0	0.0	19.1	19.1	8.2	2.3	10.5
25	0.0	1.2	1.2	10.2	20.8	31.0	0.4	0.0	0.4
26	1.0	1.7	2.7	0.0	2.2	2.2	0.6	0.0	0.6
27	0.0	0.0	0.0	22.8	46.2	69.0	0.0	0.0	0.0
28	0.0	0.0	0.0	0.0	3.9	3.9	0.0	0.0	0.0
29	0.0	0.0	0.0				0.0	0.0	0.0
30	0.0	0.0	0.0				0.0	0.5	0.5
31	0.0	0.0	0.0				0.0	0.0	0.0
	141.1	118.0	259.1	114.7	206.3	321.0	55.6	103.5	159.1

	Abril			Mayo			Junio		
	Precipitación (mm)			Precipitación (mm)			Precipitación (mm)		
	Día	Noche	Total	Día	Noche	Total	Día	Noche	Total
1	0.0	0.0	0.0	0.0	0.0	0.0	0.0	0.0	0.0
2	0.0	0.3	0.3	2.0	14.4	16.4	0.5	0.0	0.5
3	0.0	0.0	0.0	0.0	12.4	12.4	1.2	2.8	4.0
4	0.0	11.0	11.0	2.6	0.4	3.0	0.0	0.0	0.0
5	0.0	0.0	0.0	0.0	6.4	6.4	0.6	0.0	0.6
6	0.0	0.0	0.0	0.0	0.0	0.0	0.0	0.0	0.0
7	0.0	0.0	0.0	13.5	0.0	13.5	0.9	1.3	2.2
8	0.9	0.0	0.9	5.0	26.0	31.0	0.0	0.8	0.8
9	2.6	1.8	4.4	0.6	9.3	9.9	0.0	0.0	0.0
10	0.0	0.0	0.0	0.0	5.3	5.3	0.7	0.0	0.7
11	0.0	0.0	0.0	0.0	0.0	0.0	0.0	0.0	0.0
12	0.0	0.0	0.0	0.0	0.0	0.0	0.0	0.0	0.0
13	0.0	0.0	0.0	0.0	0.0	0.0	0.0	0.0	0.0
14	0.0	0.9	0.9	0.0	2.7	2.7	0.7	0.0	0.7
15	2.8	2.7	5.5	0.5	1.2	1.7	0.0	0.8	0.8
16	0.2	1.0	1.2	0.0	10.8	10.8	0.0	0.0	0.0
17	0.0	0.1	0.1	1.3	-0.0	1.3	0.0	0.0	0.0
18	0.7	0.0	0.7	2.2	0.0	2.2	0.2	0.0	0.2
19	0.0	25.0	25.0	0.0	0.0	0.0	2.9	0.0	2.9
20	0.0	0.0	0.0	0.0	0.0	0.0	0.0	0.0	0.0
21	5.7	1.8	7.5	0.0	0.0	0.0	0.0	0.0	0.0
22	1.9	0.0	1.9	3.4	14.7	18.1	0.0	0.0	0.0
23	1.6	5.4	7.0	1.3	0.0	1.3	0.0	0.4	0.4
24	0.9	0.0	0.9	0.0	0.0	0.0	0.6	16.3	16.9
25	0.6	10.1	10.7	0.0	0.0	0.0	3.4	0.1	3.5
26	1.2	0.0	1.2	0.0	0.0	0.0	0.0	0.0	0.0
27	0.0	3.5	3.5	0.3	13.7	14.0	0.0	0.0	0.0
28	0.0	20.0	20.0	1.6	1.2	2.8	0.0	0.4	0.4
29	0.6	0.0	0.6	0.4	-0.0	0.4	0.0	0.0	0.0
30	5.3	27.7	33.0	0.0	1.3	1.3	0.0	2.9	2.9
31				0.0	0.0	0.0			
	25.0	111.3	136.3	34.7	119.8	154.5	11.7	25.8	37.5

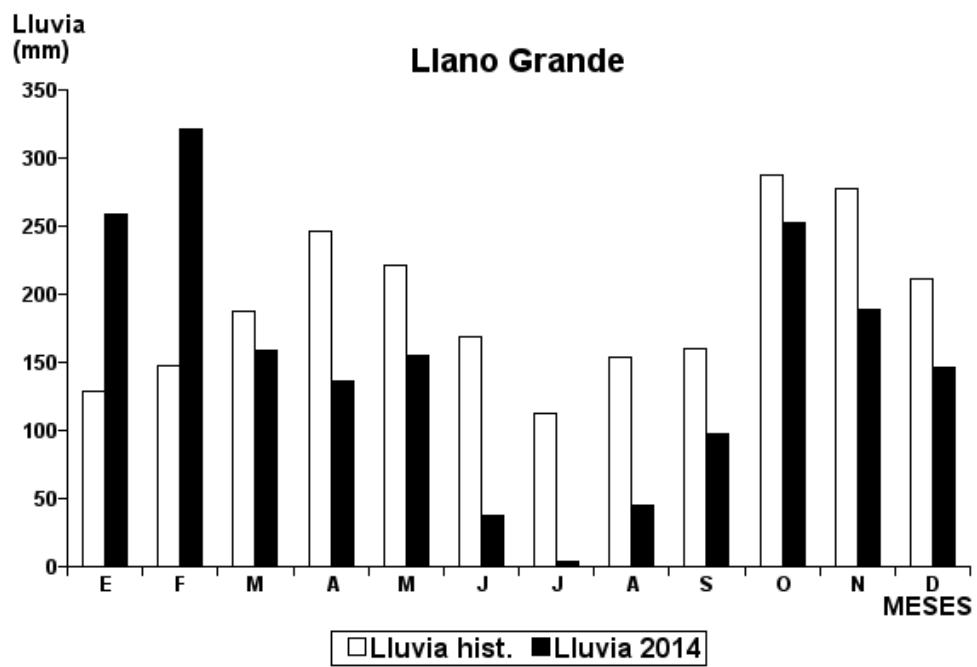
Estación: Llano Grande
Año : 2014

Dpto: Caldas
Mpio: Neira

Latitud : 5° 11' N
Longitud: 75° 34' W
Altitud: 1414 m

	Julio			Agosto			Septiembre		
	Dia	Noche	Total	Dia	Noche	Total	Dia	Noche	Total
1	0.2	2.7	2.9	0.0	17.7	17.7	0.0	0.0	0.0
2	0.0	0.0	0.0	2.1	0.5	2.6	22.0	0.0	22.0
3	0.0	0.0	0.0	0.0	0.0	0.0	0.0	4.2	4.2
4	0.0	0.0	0.0	0.0	0.0	0.0	0.0	0.0	0.0
5	0.0	0.6	0.6	0.0	0.0	0.0	0.0	0.0	0.0
6	0.0	0.0	0.0	0.0	5.4	5.4	0.0	0.0	0.0
7	0.2	0.0	0.2	0.0	0.0	0.0	0.0	0.0	0.0
8	0.0	0.0	0.0	0.0	0.0	0.0	0.0	0.0	0.0
9	0.0	0.0	0.0	0.0	0.0	0.0	0.0	0.0	0.0
10	0.0	0.0	0.0	1.2	0.0	1.2	0.0	0.7	0.7
11	0.0	0.0	0.0	0.2	8.2	8.4	0.5	10.6	11.1
12	0.0	0.2	0.2	0.0	0.0	0.0	0.0	0.0	0.0
13	0.0	0.0	0.0	0.0	0.0	0.0	0.5	0.0	0.5
14	0.0	0.0	0.0	0.0	0.0	0.0	0.5	6.3	6.8
15	0.0	0.0	0.0	0.0	0.0	0.0	0.0	0.0	0.0
16	0.0	0.0	0.0	0.0	0.0	0.0	0.0	0.0	0.0
17	0.0	0.0	0.0	0.0	0.0	0.0	0.0	13.6	13.6
18	0.0	0.0	0.0	0.0	0.0	0.0	0.5	0.0	0.5
19	0.0	0.0	0.0	0.0	0.0	0.0	2.2	5.2	7.4
20	0.0	0.0	0.0	0.0	0.0	0.0	0.4	0.7	1.1
21	0.0	0.0	0.0	0.0	0.0	0.0	3.1	15.7	18.8
22	0.0	0.0	0.0	2.8	4.1	6.9	0.0	3.4	3.4
23	0.0	0.0	0.0	0.0	0.0	0.0	0.0	3.5	3.5
24	0.0	0.0	0.0	0.0	0.0	0.0	0.0	0.0	0.0
25	0.0	0.0	0.0	1.0	0.2	1.2	0.0	0.3	0.3
26	0.0	0.0	0.0	0.7	0.0	0.7	3.9	0.0	3.9
27	0.0	0.0	0.0	0.0	0.0	0.0	0.0	0.0	0.0
28	0.0	0.0	0.0	0.6	0.3	0.9	0.0	0.0	0.0
29	0.0	0.0	0.0	0.0	0.0	0.0	0.0	0.0	0.0
30	0.0	0.0	0.0	0.0	0.0	0.0	0.0	0.0	0.0
31	0.0	0.0	0.0	0.0	0.0	0.0	0.0	0.0	0.0
	<u>0.4</u>	<u>3.5</u>	<u>3.9</u>	<u>8.6</u>	<u>36.4</u>	<u>45.0</u>	<u>33.6</u>	<u>64.2</u>	<u>97.8</u>

	Octubre			Noviembre			Diciembre		
	Dia	Noche	Total	Dia	Noche	Total	Dia	Noche	Total
1	0.0	0.0	0.0	0.0	0.0	0.0	0.0	0.0	0.0
2	0.0	0.0	0.0	0.0	0.0	0.0	0.0	0.0	0.0
3	0.8	0.0	0.8	0.0	0.0	0.0	0.0	0.0	0.0
4	0.0	15.0	15.0	10.5	0.8	11.3	2.5	0.1	2.6
5	20.8	3.0	23.8	0.3	0.2	0.5	2.8	1.2	4.0
6	9.5	0.2	9.7	0.0	0.1	0.1	0.0	2.4	2.4
7	0.5	4.2	4.7	0.0	0.0	0.0	48.0	0.0	48.0
8	39.2	1.8	41.0	3.0	0.0	3.0	0.0	16.4	16.4
9	7.8	22.2	30.0	0.0	18.3	18.3	8.4	23.6	32.0
10	0.0	3.3	3.3	8.9	1.0	9.9	0.0	0.0	0.0
11	0.3	0.0	0.3	0.0	38.5	38.5	0.0	0.3	0.3
12	0.6	3.5	4.1	9.6	0.0	9.6	0.0	16.1	16.1
13	2.0	7.4	9.4	0.0	0.1	0.1	2.6	0.4	3.0
14	8.6	0.0	8.6	0.0	6.8	6.8	0.0	0.0	0.0
15	0.0	0.0	0.0	0.0	0.8	0.8	1.7	0.0	1.7
16	0.5	0.4	0.9	0.0	0.0	0.0	0.0	0.0	0.0
17	0.1	19.3	19.4	0.0	0.7	0.7	0.5	0.5	1.0
18	1.2	5.8	7.0	0.0	18.7	18.7	0.3	0.0	0.3
19	6.1	3.9	10.0	0.4	0.0	0.4	0.0	18.9	18.9
20	0.0	0.0	0.0	0.9	4.4	5.3	0.0	0.0	0.0
21	0.0	4.8	4.8	0.0	16.3	16.3	0.0	0.0	0.0
22	3.5	0.2	3.7	0.9	0.0	0.9	0.0	0.0	0.0
23	0.0	0.0	0.0	0.0	0.0	0.0	0.0	0.0	0.0
24	0.0	17.7	17.7	0.0	0.0	0.0	0.0	0.0	0.0
25	0.1	0.5	0.6	2.5	16.5	19.0	0.0	0.0	0.0
26	17.0	-0.0	17.0	29.1	0.0	29.1	0.0	0.0	0.0
27	0.0	0.0	0.0	0.0	0.0	0.0	0.0	0.0	0.0
28	0.0	0.0	0.0	0.0	0.0	0.0	0.0	0.0	0.0
29	0.0	0.0	0.0	0.0	0.0	0.0	0.0	0.0	0.0
30	3.0	16.7	19.7	0.0	0.0	0.0	0.0	0.0	0.0
31	0.4	0.2	0.6	0.0	0.0	0.0	0.0	0.0	0.0
	<u>122.0</u>	<u>130.1</u>	<u>252.1</u>	<u>66.1</u>	<u>123.2</u>	<u>189.3</u>	<u>66.8</u>	<u>79.9</u>	<u>146.7</u>



Estación: La Margarita
Año : 2014

Dpto: Caldas
Mpio: Palestina

Latitud : 5° 2' N
Longitud: 75° 37' W
Altitud: 1436 m

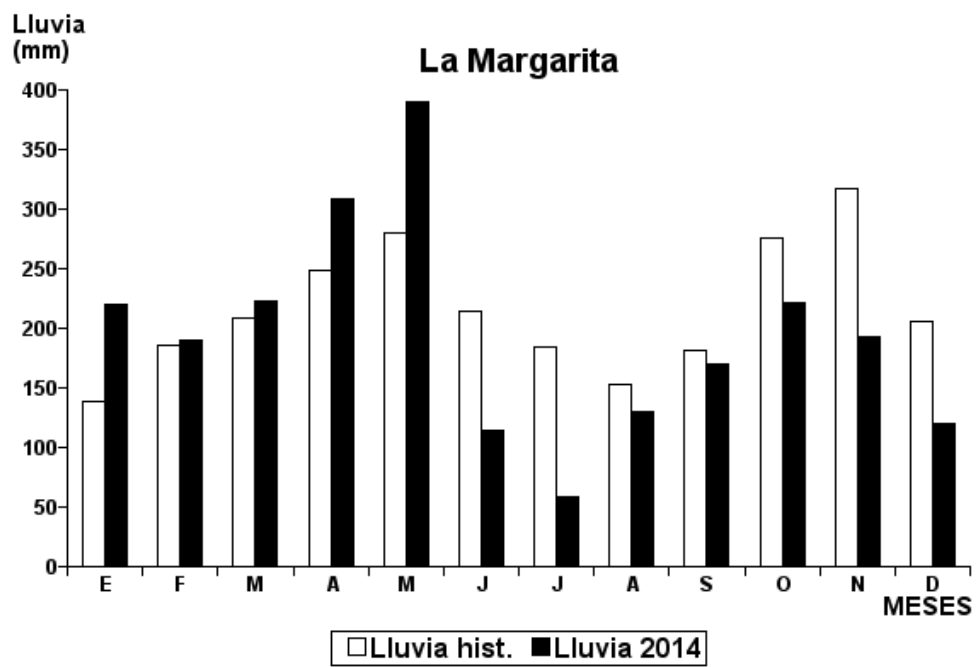
	Enero			Febrero			Marzo		
	Precipitación (mm)			Precipitación (mm)			Precipitación (mm)		
	Día	Noche	Total	Día	Noche	Total	Día	Noche	Total
1	0.0	0.0	0.0	0.0	16.0	16.0	4.9	17.1	22.0
2	0.0	0.0	0.0	0.2	8.9	9.1	0.0	0.2	0.2
3	0.0	0.0	0.0	0.0	0.0	0.0	4.4	0.0	4.4
4	0.0	0.4	0.4	0.0	0.0	0.0	0.0	0.5	0.5
5	9.4	37.6	47.0	54.0	0.0	54.0	1.9	0.5	2.4
6	10.2	0.0	10.2	0.0	0.0	0.0	10.6	0.0	10.6
7	7.0	0.0	7.0	0.0	0.0	0.0	0.0	21.0	21.0
8	0.0	0.0	0.0	0.0	0.0	0.0	0.0	0.0	0.0
9	0.0	45.0	45.0	0.0	0.0	0.0	6.6	18.4	25.0
10	3.0	12.0	15.0	0.0	0.0	0.0	0.0	0.0	0.0
11	0.0	0.0	0.0	0.0	0.0	0.0	1.3	-0.0	1.3
12	0.0	0.0	0.0	0.0	20.0	20.0	0.2	0.0	0.2
13	0.0	0.0	0.0	0.0	0.3	0.3	3.7	0.0	3.7
14	0.0	0.0	0.0	0.0	0.0	0.0	0.0	0.0	0.0
15	0.0	0.0	0.0	0.0	0.0	0.0	0.0	0.0	0.0
16	0.0	0.0	0.0	0.0	0.0	0.0	0.0	10.0	10.0
17	0.0	0.0	0.0	1.9	0.0	1.9	1.0	2.2	3.2
18	0.0	0.3	0.3	1.5	0.0	1.5	0.0	0.0	0.0
19	0.0	1.3	1.3	0.0	0.0	0.0	0.0	0.0	0.0
20	0.0	0.0	0.0	0.0	1.0	1.0	0.0	0.0	0.0
21	15.6	62.4	78.0	0.1	16.9	17.0	1.7	1.5	3.2
22	5.9	3.8	9.7	0.9	0.2	1.1	0.0	26.0	26.0
23	0.0	0.0	0.0	0.0	0.1	0.1	0.0	31.0	31.0
24	3.3	0.0	3.3	0.0	2.0	2.0	4.0	0.5	4.5
25	0.0	0.4	0.4	1.8	4.2	6.0	11.2	38.8	50.0
26	2.1	0.0	2.1	4.7	11.3	16.0	0.9	0.0	0.9
27	0.0	0.0	0.0	12.1	28.9	41.0	0.0	0.0	0.0
28	0.1	0.1	0.2	0.0	2.4	2.4	0.0	0.0	0.0
29	0.0	0.0	0.0				0.0	0.0	0.0
30	0.0	0.0	0.0				2.7	0.0	2.7
31	0.0	0.0	0.0				0.0	0.0	0.0
	56.6	163.3	219.9	77.2	112.2	189.4	55.1	167.7	222.8
	Abril			Mayo			Junio		
	Precipitación (mm)			Precipitación (mm)			Precipitación (mm)		
	Día	Noche	Total	Día	Noche	Total	Día	Noche	Total
1	0.0	0.0	0.0	0.2	1.5	1.7	0.0	3.8	3.8
2	0.0	3.9	3.9	2.2	7.3	9.5	0.0	0.0	0.0
3	0.0	0.0	0.0	0.0	10.2	10.2	0.0	1.4	1.4
4	0.0	0.0	0.0	0.0	0.0	0.0	0.0	0.0	0.0
5	0.0	2.0	2.0	0.0	27.2	27.2	3.4	0.0	3.4
6	0.0	0.0	0.0	0.0	2.8	2.8	1.3	30.2	31.5
7	0.0	0.0	0.0	0.0	0.0	0.0	0.8	2.8	3.6
8	0.0	0.0	0.0	8.6	53.7	62.3	0.8	0.5	1.3
9	0.0	0.9	0.9	2.3	56.1	58.4	0.0	1.3	1.3
10	0.0	0.0	0.0	4.1	0.3	4.4	0.0	0.0	0.0
11	0.0	0.0	0.0	6.3	19.7	26.0	0.0	0.0	0.0
12	10.4	0.0	10.4	5.3	0.0	5.3	0.0	0.0	0.0
13	6.9	6.7	13.6	0.0	1.3	1.3	0.0	13.9	13.9
14	0.0	23.9	23.9	28.9	0.3	29.2	0.2	0.5	0.7
15	9.4	1.1	10.5	1.5	15.1	16.6	0.0	0.2	0.2
16	0.0	0.0	0.0	0.0	21.5	21.5	0.0	0.0	0.0
17	0.0	5.0	5.0	0.8	0.0	0.8	0.0	0.8	0.8
18	0.6	0.0	0.6	0.0	5.9	5.9	0.0	0.0	0.0
19	0.0	65.0	65.0	0.0	0.2	0.2	0.0	0.0	0.0
20	0.0	0.0	0.0	0.7	-0.0	0.7	0.0	0.0	0.0
21	3.2	5.1	8.3	0.0	0.0	0.0	0.0	3.1	3.1
22	4.2	0.0	4.2	37.0	22.9	59.9	0.0	0.2	0.2
23	1.0	14.0	15.0	0.0	0.0	0.0	0.0	0.1	0.1
24	0.0	0.0	0.0	0.0	23.8	23.8	12.6	21.0	33.6
25	3.1	26.9	30.0	4.0	0.0	4.0	5.2	0.0	5.2
26	0.4	13.6	14.0	0.0	0.0	0.0	0.0	6.6	6.6
27	0.0	41.0	41.0	0.4	1.4	1.8	0.2	0.0	0.2
28	0.0	10.8	10.8	0.4	8.4	8.8	0.0	0.0	0.0
29	3.9	0.0	3.9	1.9	0.0	1.9	0.0	0.0	0.0
30	9.8	35.2	45.0	0.0	6.1	6.1	0.8	2.2	3.0
31	0.0	0.0	0.0	0.0	0.4	0.4			
	52.9	255.1	308.0	104.6	286.1	390.7	25.3	88.6	113.9

Estación: La Margarita
Año : 2014

Dpto: Caldas
Mpio: Palestina

Latitud : 5° 2' N
Longitud: 75° 37' W
Altitud: 1436 m

	Julio			Agosto			Septiembre		
	Precipitación (mm)			Precipitación (mm)			Precipitación (mm)		
	Día	Noche	Total	Día	Noche	Total	Día	Noche	Total
1	0.0	12.3	12.3	0.0	2.8	2.8	0.0	0.0	0.0
2	0.0	0.0	0.0	2.3	0.3	2.6	0.5	0.0	0.5
3	0.6	1.7	2.3	0.0	0.0	0.0	0.0	5.8	5.8
4	1.8	13.2	15.0	0.0	0.0	0.0	0.0	0.0	0.0
5	0.0	0.0	0.0	0.0	0.0	0.0	0.0	0.0	0.0
6	0.5	7.6	8.1	7.8	52.2	60.0	0.0	0.0	0.0
7	0.4	0.1	0.5	0.0	0.1	0.1	0.0	0.0	0.0
8	0.0	0.0	0.0	0.0	20.1	20.1	0.0	0.0	0.0
9	0.0	0.0	0.0	0.0	0.0	0.0	0.0	0.0	0.0
10	0.0	0.0	0.0	0.0	0.0	0.0	0.0	17.2	17.2
11	0.0	0.4	0.4	0.0	19.5	19.5	6.0	32.0	38.0
12	0.0	0.0	0.0	0.0	3.1	3.1	0.0	0.0	0.0
13	0.0	0.0	0.0	0.0	0.0	0.0	0.3	0.0	0.3
14	0.0	4.5	4.5	0.0	0.0	0.0	7.0	0.0	7.0
15	0.0	0.0	0.0	0.0	0.0	0.0	0.0	0.0	0.0
16	0.0	0.0	0.0	0.0	0.0	0.0	0.0	0.0	0.0
17	0.0	0.0	0.0	0.7	0.7	1.4	0.0	41.3	41.3
18	0.0	0.0	0.0	0.0	0.0	0.0	0.1	1.0	1.1
19	0.0	0.0	0.0	0.0	0.0	0.0	5.4	1.9	7.3
20	0.0	0.0	0.0	0.0	0.0	0.0	1.9	0.2	2.1
21	0.0	0.0	0.0	0.0	0.0	0.0	2.5	35.0	37.5
22	0.0	0.0	0.0	0.0	0.0	0.0	5.6	0.9	6.5
23	0.0	0.0	0.0	0.0	0.0	0.0	0.3	4.5	4.8
24	0.0	0.0	0.0	0.0	0.0	0.0	0.0	0.0	0.0
25	0.0	0.0	0.0	0.0	0.0	0.0	0.0	0.0	0.0
26	0.0	14.8	14.8	1.0	3.6	4.6	0.0	0.0	0.0
27	0.0	0.0	0.0	0.0	0.0	0.0	0.0	0.0	0.0
28	0.0	0.0	0.0	0.0	14.0	14.0	0.0	0.0	0.0
29	0.0	0.0	0.0	2.1	0.0	2.1	0.0	0.0	0.0
30	0.0	0.0	0.0	0.0	0.0	0.0	0.0	0.0	0.0
31	0.0	0.0	0.0	0.0	0.0	0.0	0.0	0.0	0.0
	3.3	54.6	57.9	13.9	116.4	130.3	29.6	139.8	169.4
	Octubre			Noviembre			Diciembre		
	Precipitación (mm)			Precipitación (mm)			Precipitación (mm)		
	Día	Noche	Total	Día	Noche	Total	Día	Noche	Total
1	0.0	0.0	0.0	0.0	0.0	0.0	0.0	0.0	0.0
2	0.0	0.0	0.0	0.0	0.0	0.0	0.0	0.0	0.0
3	0.0	0.0	0.0	0.0	0.0	0.0	0.0	0.0	0.0
4	0.0	15.1	15.1	9.3	1.7	11.0	0.9	2.1	3.0
5	5.3	6.0	11.3	1.6	6.7	8.3	0.0	0.0	0.0
6	0.4	0.1	0.5	0.1	3.3	3.4	0.6	1.4	2.0
7	0.3	13.4	13.7	0.0	0.0	0.0	6.8	15.2	22.0
8	0.3	22.4	22.7	2.2	0.2	2.4	12.7	28.3	41.0
9	0.4	9.0	9.4	0.0	10.9	10.9	3.7	8.3	12.0
10	0.3	0.0	0.3	0.2	27.4	27.6	0.3	1.6	1.9
11	0.0	0.0	0.0	0.1	27.6	27.7	0.0	0.0	0.0
12	17.5	0.1	17.6	4.7	1.4	6.1	0.0	11.4	11.4
13	2.9	0.0	2.9	0.0	0.0	0.0	3.1	0.1	3.2
14	0.0	0.0	0.0	0.0	4.4	4.4	0.0	0.0	0.0
15	0.0	0.0	0.0	0.0	16.6	16.6	0.0	0.0	0.0
16	0.0	5.8	5.8	0.2	0.0	0.2	5.0	0.0	5.0
17	0.0	19.0	19.0	0.0	2.1	2.1	0.0	9.6	9.6
18	0.3	2.2	2.5	0.0	14.0	14.0	0.0	0.3	0.3
19	4.7	0.0	4.7	2.4	0.0	2.4	0.4	1.4	1.8
20	0.3	0.1	0.4	0.5	1.0	1.5	0.0	0.0	0.0
21	0.0	6.7	6.7	0.0	1.5	1.5	0.0	0.0	0.0
22	3.4	0.1	3.5	17.4	0.3	17.7	0.0	6.7	6.7
23	2.5	0.0	2.5	0.0	0.0	0.0	0.0	0.0	0.0
24	0.0	23.3	23.3	0.0	0.0	0.0	0.0	0.0	0.0
25	4.1	24.9	29.0	14.1	5.3	19.4	0.0	0.0	0.0
26	9.1	0.0	9.1	10.5	0.3	10.8	0.0	0.0	0.0
27	0.0	0.0	0.0	2.3	0.0	2.3	0.0	0.0	0.0
28	0.0	3.1	3.1	0.0	0.0	0.0	0.0	0.0	0.0
29	0.0	0.0	0.0	0.0	0.0	0.0	0.0	0.0	0.0
30	1.4	16.5	17.9	0.0	2.3	2.3	0.0	0.0	0.0
31	0.9	-0.0	0.9	0.0	0.0	0.0	0.0	0.0	0.0
	54.1	167.8	221.9	65.6	127.0	192.6	33.5	86.4	119.9



Estación: La Palma
Año : 2014

Dpto: Caldas
Mpío: Palestina

Latitud : 5° 1' N
Longitud: 75° 41' W
Altitud: 1165 m

Enero			
Precipitación (mm)			
	Día	Noche	Total
1	0.4	3.0	3.4
2	0.0	0.0	0.0
3	0.0	0.0	0.0
4	0.0	53.7	53.7
5	0.0	0.0	0.0
6	8.9	-0.0	8.9
7	0.0	0.0	0.0
8	0.0	0.9	0.9
9	0.0	11.8	11.8
10	23.4	0.0	23.4
11	2.6	0.0	2.6
12	0.0	0.0	0.0
13	0.0	0.0	0.0
14	0.0	0.0	0.0
15	0.0	0.0	0.0
16	0.0	0.0	0.0
17	0.0	0.0	0.0
18	0.0	4.9	4.9
19	0.0	1.2	1.2
20	2.5	0.0	2.5
21	0.0	0.5	0.5
22	7.6	10.6	18.2
23	0.0	6.2	6.2
24	13.4	0.0	13.4
25	0.0	0.0	0.0
26	0.3	0.0	0.3
27	0.0	3.5	3.5
28	0.8	0.0	0.8
29	0.0	0.2	0.2
30	0.0	0.0	0.0
31	0.0	0.0	0.0
	59.9	96.5	156.4

Febrero			
Precipitación (mm)			
	Día	Noche	Total
1	0.0	1.8	1.8
2	0.8	0.0	0.8
3	0.0	0.0	0.0
4	0.0	0.0	0.0
5	13.8	0.0	13.8
6	0.0	0.0	0.0
7	0.0	0.0	0.0
8	0.0	0.0	0.0
9	0.0	0.0	0.0
10	0.0	35.2	35.2
11	6.0	21.0	27.0
12	0.0	9.5	9.5
13	10.3	28.0	38.3
14	0.0	0.0	0.0
15	0.0	1.9	1.9
16	0.0	0.0	0.0
17	0.0	0.0	0.0
18	0.0	0.0	0.0
19	0.0	0.0	0.0
20	0.0	4.8	4.8
21	15.8	2.3	18.1
22	0.7	0.0	0.7
23	0.0	0.0	0.0
24	0.0	18.1	18.1
25	1.1	34.2	35.3
26	5.6	0.0	5.6
27	4.7	8.9	13.6
28	0.1	1.6	1.7
	58.9	167.3	226.2

Marzo			
Precipitación (mm)			
	Día	Noche	Total
1	0.4	12.8	13.2
2	0.0	4.8	4.8
3	5.1	0.5	5.6
4	0.0	1.0	1.0
5	0.0	0.0	0.0
6	0.0	0.0	0.0
7	2.2	7.8	10.0
8	0.0	0.0	0.0
9	3.1	10.9	14.0
10	0.0	0.0	0.0
11	0.5	0.0	0.5
12	0.0	0.4	0.4
13	0.7	0.0	0.7
14	0.0	0.0	0.0
15	0.0	0.0	0.0
16	0.0	0.0	0.0
17	0.0	3.0	3.0
18	6.3	0.0	6.3
19	0.0	0.0	0.0
20	0.0	0.0	0.0
21	0.0	11.0	11.0
22	0.0	8.8	8.8
23	8.1	28.9	37.0
24	2.2	0.0	2.2
25	0.0	7.4	7.4
26	34.0	0.0	34.0
27	0.0	0.0	0.0
28	0.0	0.0	0.0
29	0.0	0.0	0.0
30	19.4	0.0	19.4
31	0.0	1.0	1.0
	82.0	98.3	180.3

Abril			
Precipitación (mm)			
	Día	Noche	Total
1	0.0	0.0	0.0
2	0.0	0.0	0.0
3	4.2	14.8	19.0
4	8.0	0.0	8.0
5	0.0	0.0	0.0
6	2.7	9.3	12.0
7	0.0	0.0	0.0
8	0.0	0.0	0.0
9	0.0	7.3	7.3
10	0.0	0.0	0.0
11	0.0	0.0	0.0
12	5.6	0.1	5.7
13	0.0	26.8	26.8
14	0.0	25.0	25.0
15	9.4	4.0	13.4
16	0.0	0.0	0.0
17	0.0	0.0	0.0
18	14.7	0.0	14.7
19	0.0	13.0	13.0
20	0.0	0.0	0.0
21	0.0	28.9	28.9
22	2.7	0.0	2.7
23	14.3	9.7	24.0
24	0.7	0.0	0.7
25	2.5	3.8	6.3
26	0.0	6.0	6.0
27	0.0	31.0	31.0
28	0.0	11.5	11.5
29	23.5	1.1	24.6
30	0.0	33.6	33.6
31			
	88.3	225.9	314.2

Mayo			
Precipitación (mm)			
	Día	Noche	Total
1	0.0	0.0	0.0
2	0.3	2.2	2.5
3	0.0	5.1	5.1
4	0.0	0.0	0.0
5	1.0	8.1	9.1
6	0.0	5.1	5.1
7	3.5	-0.0	3.5
8	1.8	20.8	22.6
9	4.5	1.2	5.7
10	0.1	0.7	0.8
11	0.0	0.0	0.0
12	3.6	0.0	3.6
13	0.0	36.6	36.6
14	2.4	0.1	2.5
15	0.0	3.6	3.6
16	0.0	36.3	36.3
17	0.0	0.0	0.0
18	0.0	37.1	37.1
19	0.0	37.2	37.2
20	0.4	0.0	0.4
21	0.0	0.0	0.0
22	0.0	10.6	10.6
23	0.0	0.0	0.0
24	0.0	4.4	4.4
25	0.0	0.0	0.0
26	0.0	0.0	0.0
27	0.0	49.5	49.5
28	0.0	7.9	7.9
29	0.4	0.0	0.4
30	0.0	14.1	14.1
31	0.0	10.0	10.0
	18.0	290.6	308.6

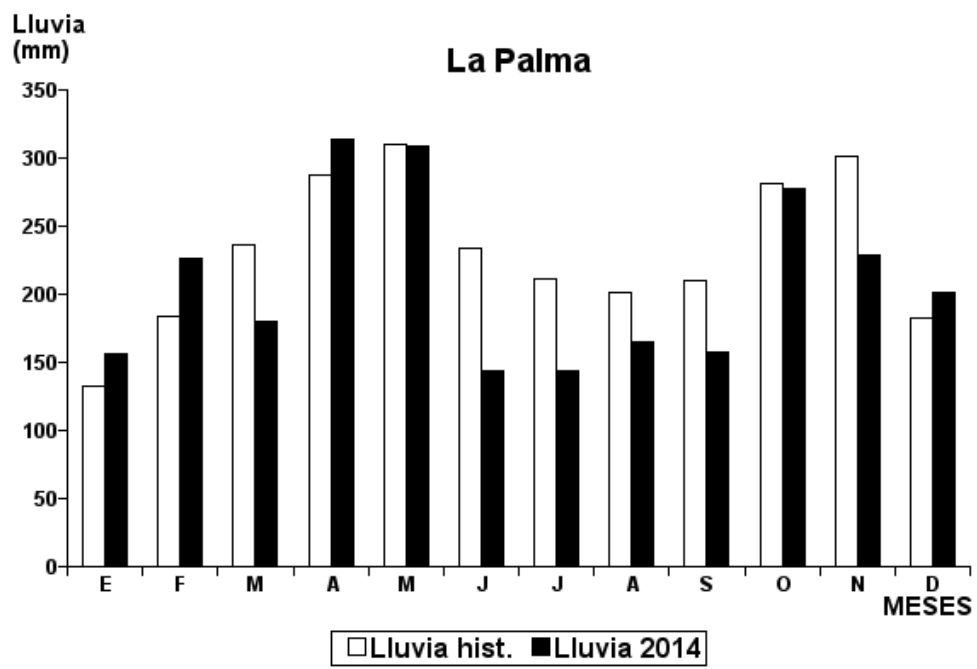
Junio			
Precipitación (mm)			
	Día	Noche	Total
1	0.0	0.3	0.3
2	0.0	5.9	5.9
3	0.0	0.0	0.0
4	0.0	0.0	0.0
5	35.5	0.8	36.3
6	0.2	28.6	28.8
7	0.0	0.7	0.7
8	0.0	3.0	3.0
9	0.0	0.0	0.0
10	0.0	0.0	0.0
11	0.0	0.0	0.0
12	0.0	0.0	0.0
13	0.0	13.3	13.3
14	1.3	1.1	2.4
15	0.0	0.0	0.0
16	0.0	0.0	0.0
17	0.0	1.1	1.1
18	0.0	0.0	0.0
19	4.9	0.0	4.9
20	0.1	0.0	0.1
21	0.0	0.0	0.0
22	0.0	0.0	0.0
23	0.0	0.0	0.0
24	10.9	26.0	36.9
25	3.6	0.1	3.7
26	0.0	1.1	1.1
27	0.0	0.0	0.0
28	0.0	0.0	0.0
29	0.0	0.0	0.0
30	5.0	0.6	5.6
	61.5	82.6	144.1

Estación: La Palma
Año : 2014

Dpto: Caldas
Mpio: Palestina

Latitud : 5° 1' N
Longitud: 75° 41' W
Altitud: 1165 m

	Julio			Agosto			Septiembre		
	Precipitación (mm)			Precipitación (mm)			Precipitación (mm)		
	Día	Noche	Total	Día	Noche	Total	Día	Noche	Total
1	0.0	23.8	23.8	0.0	0.3	0.3	0.0	0.0	0.0
2	0.2	0.0	0.2	21.3	0.0	21.3	0.0	0.0	0.0
3	0.0	5.5	5.5	0.0	0.0	0.0	0.0	3.1	3.1
4	6.7	69.3	76.0	1.4	0.0	1.4	0.0	0.0	0.0
5	0.0	0.0	0.0	0.0	0.0	0.0	0.0	0.0	0.0
6	0.0	2.8	2.8	0.0	69.0	69.0	0.0	0.0	0.0
7	0.0	0.0	0.0	0.0	0.0	0.0	0.0	0.0	0.0
8	0.0	0.0	0.0	0.0	8.1	8.1	0.0	0.0	0.0
9	0.0	0.0	0.0	0.0	10.8	10.8	0.0	0.0	0.0
10	0.0	15.2	15.2	0.0	0.4	0.4	0.0	59.5	59.5
11	0.0	0.0	0.0	0.0	7.7	7.7	11.9	22.5	34.4
12	0.0	0.0	0.0	0.0	19.7	19.7	0.0	0.0	0.0
13	0.0	0.4	0.4	0.0	16.6	16.6	0.0	0.0	0.0
14	0.0	5.7	5.7	0.1	0.0	0.1	0.6	2.7	3.3
15	0.0	0.0	0.0	0.0	0.0	0.0	0.0	0.0	0.0
16	1.7	0.0	1.7	0.0	0.0	0.0	0.0	0.0	0.0
17	0.0	0.0	0.0	0.0	0.0	0.0	0.0	24.8	24.8
18	0.0	0.0	0.0	3.3	0.0	3.3	0.1	0.5	0.6
19	0.0	0.0	0.0	0.0	0.0	0.0	0.9	1.1	2.0
20	0.0	0.0	0.0	0.0	0.0	0.0	6.0	0.0	6.0
21	0.0	0.0	0.0	0.0	0.0	0.0	0.7	16.0	16.7
22	0.0	0.0	0.0	0.0	0.6	0.6	0.1	0.2	0.3
23	0.0	0.0	0.0	0.0	0.0	0.0	0.2	0.2	0.4
24	0.0	0.0	0.0	0.0	0.0	0.0	0.0	0.0	0.0
25	0.0	2.1	2.1	0.0	0.0	0.0	3.2	0.0	3.2
26	0.8	9.7	10.5	0.5	5.2	5.7	0.0	0.0	0.0
27	0.0	0.0	0.0	0.0	0.0	0.0	0.0	3.1	3.1
28	0.0	0.0	0.0	0.0	0.0	0.0	0.0	0.0	0.0
29	0.0	0.0	0.0	0.0	0.0	0.0	0.0	0.0	0.0
30	0.0	0.0	0.0	0.0	0.0	0.0	0.0	0.0	0.0
31	0.0	0.0	0.0	0.0	0.0	0.0	0.0	0.0	0.0
	9.4	134.5	143.9	26.6	138.4	165.0	23.7	133.7	157.4
	Octubre			Noviembre			Diciembre		
	Precipitación (mm)			Precipitación (mm)			Precipitación (mm)		
	Día	Noche	Total	Día	Noche	Total	Día	Noche	Total
1	0.0	0.0	0.0	0.0	9.1	9.1	0.0	0.0	0.0
2	0.0	0.0	0.0	0.0	0.0	0.0	0.0	0.0	0.0
3	0.0	0.0	0.0	0.0	4.1	4.1	0.0	0.0	0.0
4	0.0	0.8	0.8	19.3	2.7	22.0	23.0	0.0	23.0
5	1.2	4.4	5.6	0.9	0.8	1.7	0.0	0.0	0.0
6	0.0	0.5	0.5	0.0	8.0	8.0	0.0	0.2	0.2
7	10.6	30.4	41.0	0.0	0.0	0.0	20.1	2.5	22.6
8	0.0	47.1	47.1	4.2	0.0	4.2	0.0	31.9	31.9
9	0.0	3.2	3.2	0.0	48.9	48.9	1.1	9.0	10.1
10	0.0	0.0	0.0	1.5	32.6	34.1	29.1	31.5	60.6
11	0.0	0.0	0.0	0.0	10.3	10.3	0.0	0.3	0.3
12	4.5	20.9	25.4	12.1	0.1	12.2	0.0	3.5	3.5
13	0.5	0.0	0.5	18.8	0.0	18.8	1.5	0.3	1.8
14	0.3	0.0	0.3	0.0	1.3	1.3	0.0	0.0	0.0
15	0.0	0.0	0.0	0.0	4.6	4.6	0.0	0.0	0.0
16	0.0	0.0	0.0	0.0	0.0	0.0	0.0	3.3	3.3
17	0.0	66.4	66.4	0.0	8.3	8.3	0.0	1.0	1.0
18	6.0	0.0	6.0	5.5	5.0	10.5	0.0	0.0	0.0
19	3.8	0.5	4.3	0.0	0.0	0.0	0.0	0.0	0.0
20	3.2	0.1	3.3	0.0	1.8	1.8	28.9	0.0	28.9
21	0.0	0.0	0.0	1.7	0.6	2.3	0.1	0.2	0.3
22	5.3	0.1	5.4	0.5	0.3	0.8	0.0	14.0	14.0
23	0.0	0.0	0.0	0.0	0.0	0.0	0.0	0.0	0.0
24	0.0	14.8	14.8	0.0	0.0	0.0	0.0	0.0	0.0
25	4.0	22.7	26.7	0.0	0.2	0.2	0.0	0.0	0.0
26	5.7	0.0	5.7	9.9	0.2	10.1	0.0	0.0	0.0
27	0.0	0.0	0.0	0.7	0.0	0.7	0.0	0.0	0.0
28	0.0	1.6	1.6	0.0	0.0	0.0	0.0	0.0	0.0
29	0.0	0.0	0.0	0.0	14.7	14.7	0.0	0.0	0.0
30	1.7	14.3	16.0	0.0	0.1	0.1	0.0	0.0	0.0
31	3.0	-0.0	3.0	0.0	0.0	0.0	0.0	0.0	0.0
	49.8	227.8	277.6	75.1	153.7	228.8	103.8	97.7	201.5



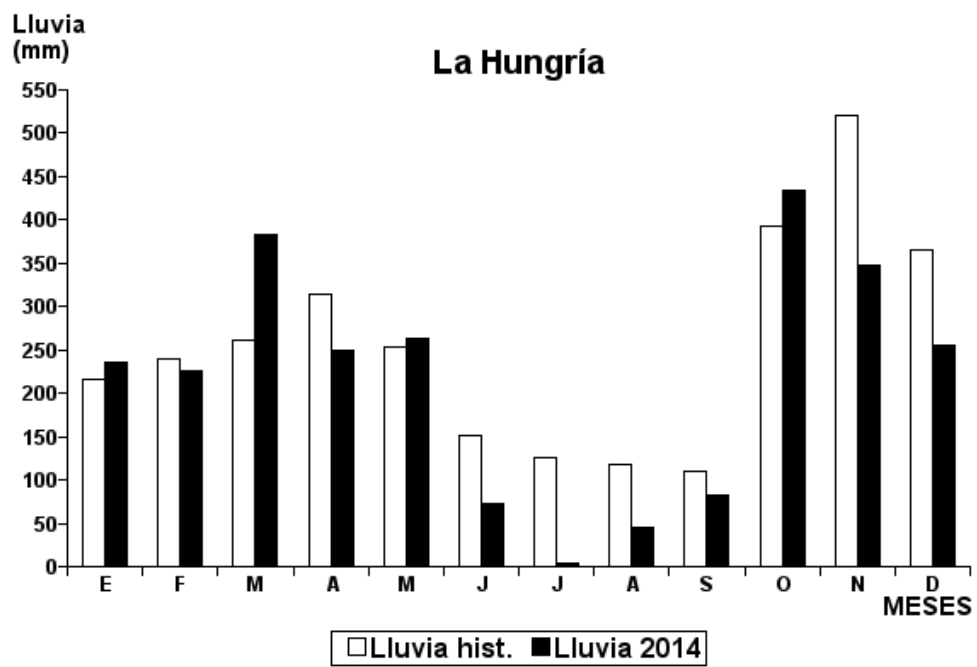
Estación: La Hungría
Año : 2014

Dpto: Quindío
Mpio: Salento

Latitud : 4° 39' N
Longitud: 75° 36' W
Altitud: 2014 m

Julio			Agosto			Septiembre		
Precipitación (mm)			Precipitación (mm)			Precipitación (mm)		
Día	Noche	Total	Día	Noche	Total	Día	Noche	Total
1	0.0	1.0	1.0	0.0	0.0	0.0	0.0	0.0
2	0.8	0.3	1.1	0.0	0.0	0.0	4.0	4.0
3	0.0	0.0	0.0	0.0	0.0	0.0	6.5	6.5
4	0.0	0.0	0.0	0.0	0.0	0.0	0.0	0.0
5	0.0	0.0	0.0	0.0	0.0	0.0	0.0	0.0
6	0.4	0.0	0.4	0.3	0.0	0.3	0.0	0.0
7	0.0	0.0	0.0	0.6	0.0	0.6	0.0	0.0
8	0.0	0.0	0.0	0.0	0.0	0.0	0.0	0.0
9	0.0	0.0	0.0	0.0	0.0	0.0	0.0	0.0
10	0.0	0.0	0.0	0.0	0.0	0.0	0.0	0.0
11	0.0	0.0	0.0	0.1	2.7	2.8	0.1	12.6
12	0.0	0.0	0.0	4.0	0.0	4.0	0.0	0.0
13	0.0	0.0	0.0	14.4	0.3	14.7	0.0	2.0
14	0.0	0.0	0.0	0.0	0.0	0.0	0.0	0.3
15	0.0	0.0	0.0	0.0	0.0	0.0	0.0	0.0
16	0.0	0.0	0.0	0.0	0.0	0.0	0.0	0.0
17	0.0	0.0	0.0	0.0	0.0	0.0	18.4	18.4
18	0.0	0.0	0.0	0.0	0.0	0.0	0.6	1.9
19	0.0	0.0	0.0	0.0	0.0	0.0	6.8	2.1
20	0.0	0.0	0.0	0.0	0.0	0.0	8.5	3.5
21	0.0	0.0	0.0	4.5	0.0	4.5	1.6	0.0
22	0.0	0.0	0.0	5.8	6.3	12.1	4.0	-0.0
23	0.0	0.0	0.0	0.0	0.0	0.0	0.0	2.2
24	0.0	0.0	0.0	0.0	0.0	0.0	0.0	0.0
25	0.0	0.0	0.0	1.5	0.8	2.3	0.7	-0.0
26	1.1	0.4	1.5	1.3	0.0	1.3	4.8	0.0
27	0.0	0.0	0.0	0.0	0.0	0.0	1.8	0.0
28	0.0	0.0	0.0	3.3	0.1	3.4	0.0	0.0
29	0.0	0.0	0.0	0.0	0.0	0.0	0.0	0.0
30	0.0	0.0	0.0	0.0	0.0	0.0	0.0	0.0
31	0.0	0.0	0.0	0.0	0.0	0.0	0.0	0.0
	2.3	1.7	4.0	35.8	10.2	46.0	32.9	49.5

Octubre			Noviembre			Diciembre		
Precipitación (mm)			Precipitación (mm)			Precipitación (mm)		
Día	Noche	Total	Día	Noche	Total	Día	Noche	Total
1	0.0	0.0	0.0	1.1	0.3	1.4	0.0	0.0
2	0.0	0.0	0.0	0.5	0.0	0.5	0.0	0.0
3	0.0	0.0	0.0	2.5	0.9	3.4	0.0	0.0
4	19.1	0.0	19.1	27.6	17.4	45.0	26.0	-0.0
5	0.0	0.0	0.0	14.7	9.3	24.0	11.0	0.0
6	9.5	0.0	9.5	1.0	0.1	1.1	2.4	0.8
7	0.2	15.2	15.4	0.0	0.0	0.0	2.7	2.0
8	34.2	20.8	55.0	2.7	0.0	2.7	0.0	18.2
9	22.4	13.6	36.0	0.0	0.0	0.0	1.1	4.1
10	9.3	0.0	9.3	0.9	6.2	7.1	35.3	19.7
11	0.8	0.6	1.4	15.9	10.1	26.0	0.0	0.0
12	0.0	1.4	1.4	10.0	0.0	10.0	14.0	9.1
13	0.0	0.0	0.0	18.4	11.6	30.0	4.0	0.4
14	0.0	0.0	0.0	0.7	0.0	0.7	7.3	0.0
15	0.0	0.0	0.0	5.2	0.0	5.2	1.2	0.0
16	6.2	-0.0	6.2	0.0	0.0	0.0	4.9	0.0
17	2.2	9.7	11.9	11.3	16.9	28.2	30.8	17.2
18	4.4	-0.0	4.4	1.1	0.0	1.1	13.5	7.5
19	0.0	0.4	0.4	15.5	0.0	15.5	0.0	0.7
20	0.2	0.0	0.2	13.0	0.0	13.0	11.1	0.0
21	0.5	0.0	0.5	0.0	8.6	8.6	9.4	0.0
22	55.1	0.1	55.2	20.2	12.8	33.0	0.0	0.0
23	0.2	0.0	0.2	11.0	7.0	18.0	0.0	0.0
24	7.3	52.0	59.3	0.0	0.0	0.0	0.0	0.0
25	58.4	35.6	94.0	27.0	17.0	44.0	0.5	0.0
26	4.0	0.0	4.0	17.8	11.2	29.0	0.0	0.0
27	0.0	0.0	0.0	0.0	0.0	0.0	0.0	0.0
28	0.0	7.5	7.5	0.0	0.0	0.0	0.0	0.0
29	9.3	5.7	15.0	0.2	0.0	0.2	0.0	0.0
30	18.7	9.1	27.8	0.0	0.0	0.0	0.1	0.0
31	1.1	0.0	1.1	0.0	0.0	0.0	0.0	0.0
	263.1	171.7	434.8	218.3	129.4	347.7	175.3	79.7



Estación: Planta de Tratamiento
Año : 2014

Dpto: Risaralda
Mpio: Pereira

Latitud : 4° 48' N
Longitud: 75° 40' W
Altitud: 1487 m

	Enero			Febrero			Marzo		
	Precipitación (mm)			Precipitación (mm)			Precipitación (mm)		
	Día	Noche	Total	Día	Noche	Total	Día	Noche	Total
1	0.0	0.0	0.0	2.7	0.6	3.3	0.7	13.1	13.8
2	0.0	0.0	0.0	0.0	0.0	0.0	0.0	8.0	8.0
3	0.0	0.0	0.0	3.5	0.0	3.5	3.3	0.0	3.3
4	12.4	0.0	12.4	0.0	2.4	2.4	0.0	4.7	4.7
5	21.6	0.5	22.1	7.0	0.0	7.0	22.2	4.0	26.2
6	36.1	0.1	36.2	0.0	0.0	0.0	1.9	0.0	1.9
7	0.0	0.0	0.0	0.0	0.0	0.0	0.3	6.3	6.6
8	0.6	7.3	7.9	2.3	0.0	2.3	0.0	0.0	0.0
9	10.2	8.6	18.8	7.4	0.0	7.4	9.3	7.0	16.3
10	19.2	0.0	19.2	1.2	7.3	8.5	0.0	0.0	0.0
11	0.0	0.0	0.0	0.0	0.0	0.0	0.0	0.0	0.0
12	25.3	0.0	25.3	2.8	0.1	2.9	0.4	0.0	0.4
13	2.9	0.0	2.9	0.8	20.9	21.7	0.3	0.0	0.3
14	11.2	0.0	11.2	0.0	0.0	0.0	0.0	0.0	0.0
15	0.2	0.0	0.2	0.0	2.2	2.2	22.3	0.0	22.3
16	4.3	0.0	4.3	0.0	0.0	0.0	0.0	0.0	0.0
17	0.0	0.0	0.0	8.5	0.0	8.5	25.3	23.1	48.4
18	0.0	0.0	0.0	2.2	0.4	2.6	0.5	0.0	0.5
19	0.0	0.0	0.0	3.4	0.0	3.4	0.0	0.0	0.0
20	0.0	0.0	0.0	1.3	3.7	5.0	0.1	4.6	4.7
21	12.5	1.5	14.0	2.4	2.1	4.5	29.4	-0.0	29.4
22	0.0	1.0	1.0	2.2	0.0	2.2	0.0	0.0	0.0
23	0.0	0.0	0.0	19.8	0.3	20.1	0.0	0.0	0.0
24	0.0	0.0	0.0	5.9	2.2	8.1	0.5	0.9	1.4
25	0.0	0.0	0.0	3.2	0.1	3.3	0.0	70.6	70.6
26	0.0	0.0	0.0	0.0	0.0	0.0	0.6	1.0	1.6
27	0.9	0.0	0.9	6.3	0.5	6.8	0.0	0.0	0.0
28	1.7	0.0	1.7	0.7	8.5	9.2	0.0	0.0	0.0
29	29.6	0.0	29.6				0.0	0.0	0.0
30	1.9	0.0	1.9				0.0	0.0	0.0
31	0.0	0.0	0.0				0.0	0.0	0.0
	<u>190.6</u>	<u>19.0</u>	<u>209.6</u>	<u>83.6</u>	<u>51.3</u>	<u>134.9</u>	<u>117.1</u>	<u>143.3</u>	<u>260.4</u>
	Abril			Mayo			Junio		
	Precipitación (mm)			Precipitación (mm)			Precipitación (mm)		
	Día	Noche	Total	Día	Noche	Total	Día	Noche	Total
1	0.0	0.0	0.0	0.0	0.0	0.0	2.1	-0.0	2.1
2	1.5	0.0	1.5	9.9	2.4	12.3	0.3	2.4	2.7
3	0.0	0.0	0.0	0.5	0.0	0.5	0.2	0.0	0.2
4	0.0	0.0	0.0	2.5	0.0	2.5	0.0	4.9	4.9
5	0.4	0.0	0.4	0.0	0.0	0.0	0.0	3.8	3.8
6	0.0	2.7	2.7	0.0	0.0	0.0	0.6	0.7	1.3
7	2.4	3.4	5.8	3.9	0.0	3.9	10.8	1.0	11.8
8	0.0	0.0	0.0	1.2	11.9	13.1	0.2	0.0	0.2
9	0.0	41.9	41.9	0.1	24.4	24.5	0.2	0.3	0.5
10	0.0	0.0	0.0	0.0	11.8	11.8	2.1	0.0	2.1
11	10.8	0.0	10.8	0.3	9.9	10.2	0.0	0.0	0.0
12	32.1	0.1	32.2	23.7	0.4	24.1	0.1	0.0	0.1
13	2.4	0.0	2.4	31.5	0.5	32.0	0.0	0.0	0.0
14	4.0	9.3	13.3	0.5	0.1	0.6	12.0	0.0	12.0
15	39.3	0.9	40.2	1.6	0.4	2.0	0.3	0.0	0.3
16	13.8	0.0	13.8	0.3	30.2	30.5	0.0	0.0	0.0
17	0.0	0.0	0.0	5.5	0.1	5.6	2.9	0.0	2.9
18	6.3	0.3	6.6	6.3	0.0	6.3	0.0	0.0	0.0
19	5.0	13.5	18.5	0.3	7.7	8.0	0.0	0.0	0.0
20	0.4	0.0	0.4	8.2	-0.0	8.2	0.0	0.0	0.0
21	0.1	29.0	29.1	0.0	0.0	0.0	0.0	0.0	0.0
22	2.3	0.0	2.3	12.1	6.7	18.8	0.0	0.0	0.0
23	6.3	5.9	12.2	0.3	0.0	0.3	0.0	5.9	5.9
24	2.0	0.0	2.0	1.3	0.0	1.3	21.2	23.6	44.8
25	2.4	17.8	20.2	0.0	0.0	0.0	9.0	-0.0	9.0
26	2.8	38.9	41.7	0.0	0.0	0.0	0.0	0.0	0.0
27	0.2	0.0	0.2	0.0	0.0	0.0	2.0	0.0	2.0
28	2.1	6.0	8.1	8.3	1.9	10.2	0.0	0.0	0.0
29	1.2	0.0	1.2	5.2	0.1	5.3	0.0	0.0	0.0
30	0.0	32.6	32.6	0.3	0.2	0.5	0.0	0.0	0.0
31				0.2	0.0	0.2			
	<u>137.8</u>	<u>202.3</u>	<u>340.1</u>	<u>124.0</u>	<u>108.7</u>	<u>232.7</u>	<u>64.0</u>	<u>42.6</u>	<u>106.6</u>

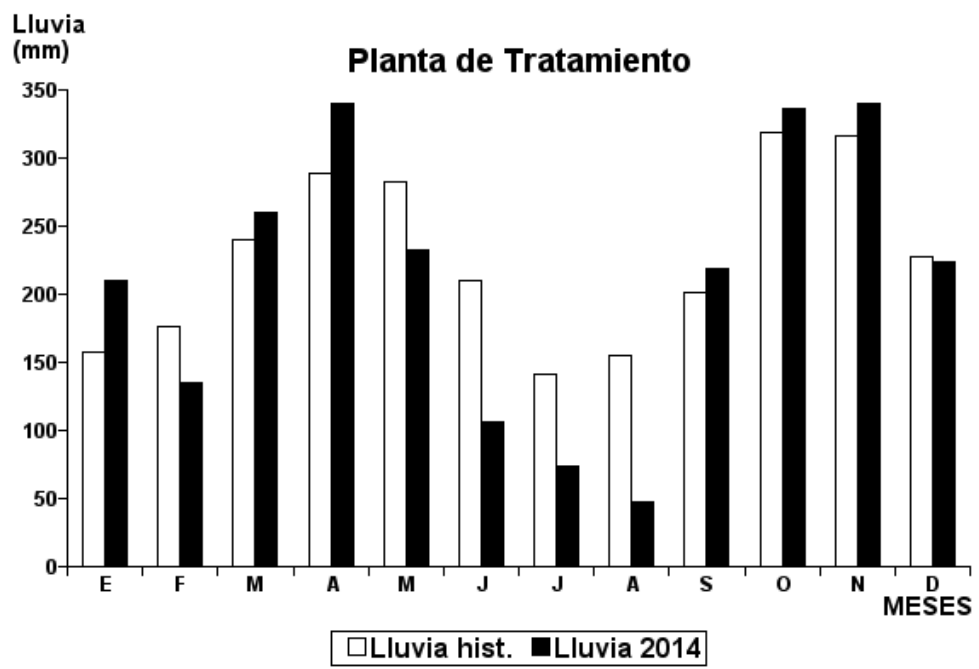
Estación: Planta de Tratamiento
Año : 2014

Dpto: Risaralda
Mpio: Pereira

Latitud : 4° 48' N
Longitud: 75° 40' W
Altitud: 1487 m

	Julio			Agosto			Septiembre		
	Precipitación (mm)			Precipitación (mm)			Precipitación (mm)		
	Día	Noche	Total	Día	Noche	Total	Día	Noche	Total
1	0.0	9.7	9.7	0.0	0.0	0.0	0.0	0.0	0.0
2	1.9	0.0	1.9	0.0	0.0	0.0	0.0	0.0	0.0
3	23.9	21.1	45.0	0.0	0.0	0.0	0.3	4.9	5.2
4	0.0	0.0	0.0	0.0	0.0	0.0	0.0	0.0	0.0
5	0.0	0.0	0.0	0.0	0.0	0.0	0.0	0.0	0.0
6	0.0	0.0	0.0	0.6	1.8	2.4	0.0	0.0	0.0
7	0.0	0.0	0.0	1.5	0.0	1.5	1.1	0.0	1.1
8	0.4	0.0	0.4	0.0	0.0	0.0	0.0	0.0	0.0
9	0.0	0.0	0.0	4.4	13.1	17.5	0.0	0.0	0.0
10	3.4	0.0	3.4	2.0	0.8	2.8	0.9	0.9	1.8
11	0.2	3.6	3.8	4.7	3.2	7.9	22.7	73.2	95.9
12	0.0	0.0	0.0	0.2	0.0	0.2	5.6	0.0	5.6
13	0.0	0.0	0.0	0.0	0.0	0.0	0.5	0.8	1.3
14	0.0	4.3	4.3	0.0	0.0	0.0	10.4	-0.0	10.4
15	0.0	0.0	0.0	0.0	0.0	0.0	0.0	0.0	0.0
16	0.0	0.0	0.0	0.0	0.0	0.0	0.0	0.0	0.0
17	0.0	0.0	0.0	0.3	0.0	0.3	0.0	43.3	43.3
18	0.0	0.0	0.0	1.2	0.0	1.2	0.3	13.4	13.7
19	0.0	0.0	0.0	0.0	0.0	0.0	1.7	2.0	3.7
20	0.0	0.0	0.0	0.0	0.0	0.0	0.2	1.2	1.4
21	0.0	0.0	0.0	0.0	0.0	0.0	1.7	0.0	1.7
22	0.6	0.0	0.6	1.4	0.0	1.4	13.1	0.0	13.1
23	0.0	0.0	0.0	0.0	0.0	0.0	1.0	9.2	10.2
24	0.0	0.0	0.0	0.0	0.0	0.0	0.0	4.9	4.9
25	0.0	0.0	0.0	11.6	0.2	11.8	0.9	0.0	0.9
26	1.9	2.4	4.3	0.0	0.0	0.0	2.4	0.0	2.4
27	0.3	0.1	0.4	0.0	0.0	0.0	0.2	0.0	0.2
28	0.0	0.0	0.0	0.0	0.0	0.0	0.0	0.0	0.0
29	0.0	0.0	0.0	0.0	0.0	0.0	2.4	0.0	2.4
30	0.0	0.0	0.0	0.0	0.0	0.0	0.0	0.0	0.0
31	0.0	0.0	0.0	0.0	0.0	0.0	0.0	0.0	0.0
	32.6	41.2	73.8	27.9	19.1	47.0	65.4	153.8	219.2

	Octubre			Noviembre			Diciembre		
	Precipitación (mm)			Precipitación (mm)			Precipitación (mm)		
	Día	Noche	Total	Día	Noche	Total	Día	Noche	Total
1	0.0	0.0	0.0	9.1	9.8	18.9	0.0	0.0	0.0
2	0.0	0.0	0.0	0.0	0.0	0.0	0.3	0.0	0.3
3	1.8	0.9	2.7	4.6	29.8	34.4	0.0	0.0	0.0
4	10.0	13.7	23.7	2.6	13.7	16.3	1.2	4.1	5.3
5	0.4	1.3	1.7	0.0	4.1	4.1	0.6	0.0	0.6
6	6.4	0.9	7.3	8.5	0.0	8.5	1.5	0.0	1.5
7	16.6	7.8	24.4	0.0	0.0	0.0	17.2	3.5	20.7
8	0.4	39.5	39.9	11.5	0.0	11.5	0.0	61.4	61.4
9	1.7	7.8	9.5	9.6	2.6	12.2	0.0	3.8	3.8
10	0.4	0.0	0.4	6.7	4.2	10.9	8.9	28.0	36.9
11	1.5	0.0	1.5	20.3	21.6	41.9	0.0	0.0	0.0
12	7.0	0.8	7.8	0.0	0.0	0.0	0.0	33.6	33.6
13	0.0	0.0	0.0	4.9	25.1	30.0	16.0	1.2	17.2
14	7.4	0.0	7.4	0.0	0.0	0.0	0.0	0.0	0.0
15	0.0	0.0	0.0	0.0	27.6	27.6	0.0	0.0	0.0
16	0.7	8.5	9.2	0.0	0.0	0.0	0.0	0.0	0.0
17	19.5	7.7	27.2	1.1	4.7	5.8	0.0	0.9	0.9
18	6.0	0.0	6.0	0.0	13.8	13.8	4.2	0.0	4.2
19	6.7	0.0	6.7	0.0	0.0	0.0	7.5	0.5	8.0
20	1.3	0.0	1.3	0.7	1.8	2.5	26.5	-0.0	26.5
21	0.0	0.0	0.0	0.0	9.4	9.4	1.7	0.0	1.7
22	3.7	0.6	4.3	1.5	16.4	17.9	0.6	0.0	0.6
23	1.3	0.0	1.3	0.0	0.0	0.0	0.0	0.0	0.0
24	0.3	36.2	36.5	0.0	0.0	0.0	0.0	0.2	0.2
25	0.5	40.3	40.8	22.7	12.9	35.6	0.0	0.0	0.0
26	9.6	0.0	9.6	22.1	11.7	33.8	0.0	0.0	0.0
27	0.0	0.0	0.0	0.0	0.0	0.0	0.0	0.0	0.0
28	25.3	26.7	52.0	0.0	0.0	0.0	0.0	0.0	0.0
29	0.0	0.0	0.0	0.0	0.4	0.4	0.0	0.0	0.0
30	3.5	9.5	13.0	3.9	0.0	3.9	0.0	0.0	0.0
31	2.0	-0.0	2.0				0.0	0.0	0.0
	134.0	202.2	336.2	129.8	209.6	339.4	86.2	137.2	223.4



Estación: Santiago Gutiérrez
 Año : 2014

Dpto: Valle
 Mpio: Argelia

Latitud : 4° 44' N
 Longitud: 76° 7' W
 Altitud: 1530 m

	Enero			Febrero			Marzo		
	Precipitación (mm)			Precipitación (mm)			Precipitación (mm)		
	Día	Noche	Total	Día	Noche	Total	Día	Noche	Total
1	0.0	0.0	0.0	0.0	0.0	0.0	0.0	10.9	10.9
2	0.4	6.1	6.5	0.0	0.0	0.0	3.3	20.1	23.4
3	0.0	0.0	0.0	0.0	0.0	0.0	26.1	0.0	26.1
4	0.0	0.0	0.0	0.0	0.0	0.0	0.8	0.9	1.7
5	0.0	1.2	1.2	31.4	-0.0	31.4	1.1	0.7	1.8
6	5.6	16.4	22.0	0.0	0.0	0.0	0.0	0.0	0.0
7	0.0	0.0	0.0	0.0	0.0	0.0	42.9	0.5	43.4
8	0.2	3.5	3.7	0.0	0.0	0.0	0.0	0.0	0.0
9	5.3	0.0	5.3	0.0	0.0	0.0	1.2	7.0	8.2
10	0.0	0.0	0.0	0.0	15.8	15.8	0.0	0.0	0.0
11	0.0	0.0	0.0	2.7	0.0	2.7	0.0	0.0	0.0
12	6.8	0.0	6.8	0.0	0.0	0.0	0.0	1.2	1.2
13	0.0	0.0	0.0	0.0	9.4	9.4	14.7	0.2	14.9
14	0.0	0.0	0.0	0.0	0.0	0.0	0.0	0.0	0.0
15	0.0	0.0	0.0	0.0	0.0	0.0	16.4	1.5	17.9
16	0.0	0.0	0.0	0.2	0.0	0.2	0.3	0.4	0.7
17	0.0	0.0	0.0	0.0	0.0	0.0	0.0	2.3	2.3
18	0.0	0.0	0.0	0.5	1.7	2.2	8.3	0.0	8.3
19	0.0	3.1	3.1	0.0	0.0	0.0	0.0	0.0	0.0
20	0.0	0.0	0.0	0.0	0.5	0.5	0.0	0.0	0.0
21	0.0	0.0	0.0	0.0	0.0	0.0	0.0	0.0	0.0
22	0.0	0.0	0.0	1.2	0.0	1.2	0.0	0.0	0.0
23	0.0	0.0	0.0	1.5	0.2	1.7	0.0	16.1	16.1
24	0.0	0.0	0.0	0.0	8.6	8.6	0.0	0.0	0.0
25	0.2	0.1	0.3	2.6	-0.0	2.6	5.5	2.9	8.4
26	4.4	0.0	4.4	0.3	0.0	0.3	5.6	0.2	5.8
27	0.0	0.0	0.0	0.9	7.1	8.0	0.0	0.0	0.0
28	0.0	0.0	0.0	9.3	0.0	9.3	0.0	0.0	0.0
29	0.2	0.0	0.2				0.0	0.0	0.0
30	1.7	1.0	2.7				0.0	0.0	0.0
31	0.0	0.0	0.0				0.0	0.0	0.0
	<u>24.8</u>	<u>31.4</u>	<u>56.2</u>	<u>50.6</u>	<u>43.3</u>	<u>93.9</u>	<u>126.2</u>	<u>64.9</u>	<u>191.1</u>
	Abril			Mayo			Junio		
	Precipitación (mm)			Precipitación (mm)			Precipitación (mm)		
	Día	Noche	Total	Día	Noche	Total	Día	Noche	Total
1	0.0	0.0	0.0	0.0	0.0	0.0	0.0	0.0	0.0
2	0.0	0.0	0.0	2.7	0.7	3.4	0.0	0.0	0.0
3	0.0	0.0	0.0	0.0	0.0	0.0	0.0	0.0	0.0
4	0.0	0.0	0.0	2.1	0.0	2.1	0.0	0.3	0.3
5	0.0	0.0	0.0	0.0	3.1	3.1	0.0	12.6	12.6
6	0.0	0.0	0.0	8.4	0.5	8.9	0.0	0.2	0.2
7	0.0	1.2	1.2	27.0	3.4	30.4	7.5	5.3	12.8
8	0.1	0.0	0.1	7.9	5.4	13.3	0.0	0.4	0.4
9	0.0	15.9	15.9	0.2	6.6	6.8	0.0	0.0	0.0
10	0.0	0.0	0.0	25.5	2.8	28.3	0.0	0.0	0.0
11	0.0	2.4	2.4	0.3	0.0	0.3	0.0	0.0	0.0
12	0.0	0.0	0.0	0.4	0.1	0.5	0.0	0.0	0.0
13	0.0	0.0	0.0	0.0	0.0	0.0	0.0	0.0	0.0
14	0.0	0.0	0.0	16.1	0.0	16.1	6.7	2.6	9.3
15	0.1	4.1	4.2	1.3	22.6	23.9	0.0	0.0	0.0
16	0.0	2.2	2.2	1.3	2.1	3.4	0.0	0.0	0.0
17	0.0	0.0	0.0	7.4	1.4	8.8	0.0	0.0	0.0
18	0.1	0.3	0.4	0.0	0.0	0.0	0.0	0.0	0.0
19	0.0	9.6	9.6	0.7	0.5	1.2	0.0	0.0	0.0
20	49.8	0.0	49.8	12.4	0.1	12.5	0.0	0.0	0.0
21	0.5	0.0	0.5	4.0	0.0	4.0	0.0	0.0	0.0
22	0.5	0.0	0.5	0.0	0.3	0.3	0.0	0.0	0.0
23	3.1	3.9	7.0	0.2	0.0	0.2	0.0	4.5	4.5
24	2.3	0.0	2.3	0.0	0.0	0.0	0.9	4.5	5.4
25	0.0	2.0	2.0	0.0	0.0	0.0	15.3	0.2	15.5
26	0.0	2.3	2.3	0.0	0.0	0.0	0.0	0.0	0.0
27	18.3	0.0	18.3	0.5	11.9	12.4	0.0	0.0	0.0
28	0.3	19.3	19.6	0.0	0.0	0.0	0.0	0.0	0.0
29	3.7	0.0	3.7	29.1	3.2	32.3	0.0	0.0	0.0
30	0.0	1.0	1.0	0.0	0.0	0.0	0.0	4.8	4.8
31				0.0	0.0	0.0			
	<u>78.8</u>	<u>64.2</u>	<u>143.0</u>	<u>147.5</u>	<u>64.7</u>	<u>212.2</u>	<u>30.4</u>	<u>35.4</u>	<u>65.8</u>

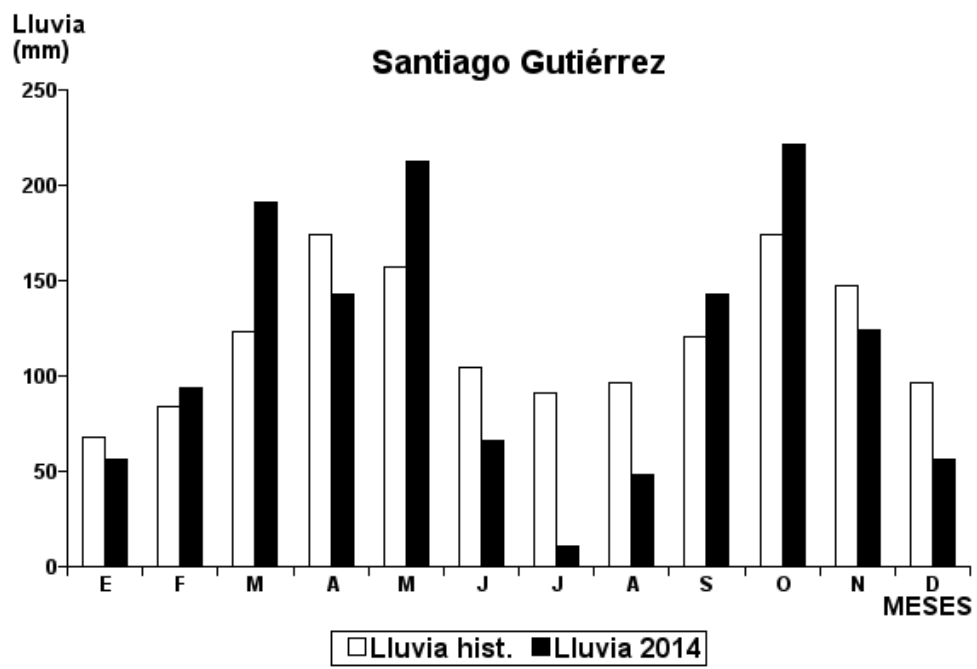
Estación: Santiago Gutiérrez
Año : 2014

Dpto: Valle
Mpio: Argelia

Latitud : 4° 44' N
Longitud: 76° 7' W
Altitud: 1530 m

	Julio			Agosto			Septiembre		
	Precipitación (mm)			Precipitación (mm)			Precipitación (mm)		
	Día	Noche	Total	Día	Noche	Total	Día	Noche	Total
1	0.0	0.0	0.0	0.0	0.0	0.0	0.0	0.0	0.0
2	0.0	0.0	0.0	0.0	0.0	0.0	3.0	0.3	3.3
3	0.0	0.0	0.0	0.0	0.0	0.0	0.0	19.8	19.8
4	0.0	0.7	0.7	0.0	0.0	0.0	0.0	0.0	0.0
5	0.0	0.0	0.0	0.0	0.0	0.0	0.0	0.0	0.0
6	0.0	0.0	0.0	0.0	0.0	0.0	0.0	6.3	6.3
7	0.0	0.0	0.0	0.0	2.3	2.3	0.0	0.0	0.0
8	0.0	0.0	0.0	0.0	0.0	0.0	0.0	0.0	0.0
9	0.0	0.0	0.0	0.0	15.8	15.8	0.0	0.0	0.0
10	0.0	0.0	0.0	0.0	0.0	0.0	0.0	0.0	0.0
11	0.0	0.0	0.0	3.2	3.8	7.0	1.1	6.0	7.1
12	0.0	0.0	0.0	0.0	0.0	0.0	0.0	0.0	0.0
13	0.0	0.0	0.0	0.0	0.0	0.0	0.5	0.5	1.0
14	0.0	0.0	0.0	0.0	0.0	0.0	4.9	0.0	4.9
15	0.0	0.0	0.0	0.0	0.0	0.0	0.0	0.0	0.0
16	0.0	0.0	0.0	0.0	0.0	0.0	0.0	0.9	0.9
17	0.0	0.0	0.0	6.8	0.0	6.8	0.0	1.6	1.6
18	0.0	0.0	0.0	0.0	0.3	0.3	9.7	0.0	9.7
19	0.0	0.0	0.0	0.0	0.0	0.0	2.3	0.9	3.2
20	0.0	0.0	0.0	0.0	0.5	0.5	6.7	0.0	6.7
21	0.0	0.0	0.0	0.0	0.0	0.0	7.1	7.9	15.0
22	0.0	0.0	0.0	0.0	0.0	0.0	57.3	0.4	57.7
23	0.0	0.0	0.0	0.0	0.0	0.0	0.5	0.5	1.0
24	0.0	0.0	0.0	0.0	0.0	0.0	0.0	0.0	0.0
25	0.0	0.0	0.0	12.3	0.0	12.3	0.0	0.0	0.0
26	2.5	0.0	2.5	0.0	0.0	0.0	0.1	0.0	0.1
27	0.0	0.0	0.0	0.0	2.4	2.4	0.0	0.0	0.0
28	0.0	0.0	0.0	0.6	0.0	0.6	4.3	0.0	4.3
29	0.0	7.5	7.5	0.0	0.0	0.0	0.0	0.0	0.0
30	0.0	0.0	0.0	0.0	0.0	0.0	0.0	0.0	0.0
31	0.0	0.0	0.0	0.0	0.0	0.0	0.0	0.0	0.0
	<u>2.5</u>	<u>8.2</u>	<u>10.7</u>	<u>22.9</u>	<u>25.1</u>	<u>48.0</u>	<u>97.5</u>	<u>45.1</u>	<u>142.6</u>

	Octubre			Noviembre			Diciembre		
	Precipitación (mm)			Precipitación (mm)			Precipitación (mm)		
	Día	Noche	Total	Día	Noche	Total	Día	Noche	Total
1	0.0	0.0	0.0	0.0	3.8	3.8	0.0	0.0	0.0
2	0.0	0.0	0.0	7.5	0.0	7.5	0.0	0.0	0.0
3	0.0	1.5	1.5	2.7	2.3	5.0	0.0	0.2	0.2
4	0.0	13.7	13.7	0.0	0.0	0.0	0.0	0.0	0.0
5	19.5	0.1	19.6	0.7	10.2	10.9	1.6	0.0	1.6
6	0.0	1.5	1.5	0.9	4.7	5.6	0.0	1.1	1.1
7	2.1	13.9	16.0	1.1	0.9	2.0	0.4	0.4	0.8
8	12.4	22.9	35.3	0.9	0.1	1.0	2.0	1.6	3.6
9	0.9	0.7	1.6	0.0	0.0	0.0	0.0	17.3	17.3
10	1.6	0.0	1.6	13.7	11.3	25.0	2.9	4.2	7.1
11	0.6	0.4	1.0	0.5	1.4	1.9	0.0	0.0	0.0
12	0.0	0.0	0.0	4.4	3.6	8.0	8.2	2.1	10.3
13	7.6	5.9	13.5	0.0	0.0	0.0	3.6	0.3	3.9
14	0.0	3.3	3.3	0.0	0.0	0.0	0.9	0.1	1.0
15	0.0	1.1	1.1	0.0	0.0	0.0	2.5	0.1	2.6
16	0.0	0.4	0.4	0.0	0.0	0.0	0.0	0.0	0.0
17	0.0	0.4	0.4	0.3	5.9	6.2	5.8	0.0	5.8
18	1.1	0.0	1.1	0.0	0.0	0.0	0.0	0.0	0.0
19	6.3	2.0	8.3	19.7	16.3	36.0	0.0	0.0	0.0
20	45.0	0.0	45.0	0.0	0.0	0.0	0.3	0.0	0.3
21	0.0	0.1	0.1	0.5	6.2	6.7	0.0	0.0	0.0
22	12.9	1.0	13.9	0.0	0.0	0.0	0.0	0.0	0.0
23	0.0	1.0	1.0	0.0	0.0	0.0	0.0	0.0	0.0
24	1.7	0.0	1.7	0.0	0.0	0.0	0.0	0.0	0.0
25	2.7	9.3	12.0	0.1	1.2	1.3	0.0	0.0	0.0
26	9.3	0.0	9.3	0.4	2.6	3.0	0.0	0.0	0.0
27	0.0	1.4	1.4	0.0	0.0	0.0	0.0	0.0	0.0
28	0.0	5.7	5.7	0.0	0.0	0.0	0.3	0.0	0.3
29	0.0	0.0	0.0	0.0	0.0	0.0	0.0	0.0	0.0
30	1.9	5.0	6.9	0.0	0.0	0.0	0.0	0.0	0.0
31	4.4	0.0	4.4	0.0	0.0	0.0	0.0	0.0	0.0
	<u>130.0</u>	<u>91.3</u>	<u>221.3</u>	<u>53.4</u>	<u>70.5</u>	<u>123.9</u>	<u>28.5</u>	<u>27.4</u>	<u>55.9</u>



Estación: El Recreo
 Año : 2014

Dpto: Valle
 Mpio: Ulloa

Latitud : 4° 42' N
 Longitud: 75° 44' W
 Altitud: 1421 m

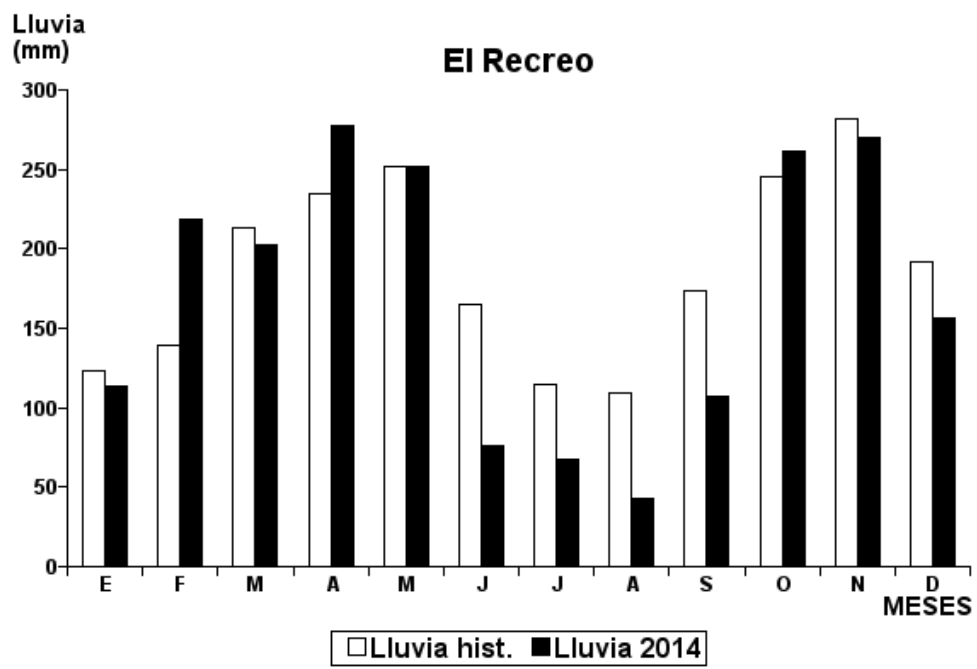
	Enero			Febrero			Marzo		
	Precipitación (mm)			Precipitación (mm)			Precipitación (mm)		
	Día	Noche	Total	Día	Noche	Total	Día	Noche	Total
1	0.0	0.0	0.0	0.0	0.0	0.0	13.9	68.0	81.9
2	0.4	0.0	0.4	0.0	0.0	0.0	0.7	4.5	5.2
3	0.3	0.0	0.3	6.2	0.0	6.2	17.6	0.1	17.7
4	0.0	0.0	0.0	0.0	0.0	0.0	0.0	2.2	2.2
5	0.3	0.2	0.5	21.0	0.0	21.0	5.6	0.5	6.1
6	8.1	0.0	8.1	0.0	0.0	0.0	0.0	0.0	0.0
7	0.0	0.0	0.0	0.0	0.0	0.0	2.6	9.2	11.8
8	38.2	0.0	38.2	0.0	0.0	0.0	0.0	0.0	0.0
9	0.0	8.9	8.9	1.5	0.0	1.5	2.9	5.9	8.8
10	0.0	0.0	0.0	3.0	0.8	3.8	0.0	0.0	0.0
11	0.0	0.0	0.0	0.0	0.0	0.0	0.0	0.0	0.0
12	12.9	0.0	12.9	0.0	3.9	3.9	33.7	0.0	33.7
13	0.0	0.0	0.0	0.0	17.7	17.7	12.5	0.0	12.5
14	14.0	0.1	14.1	0.4	0.0	0.4	0.0	0.0	0.0
15	0.0	0.0	0.0	0.0	0.0	0.0	3.9	0.6	4.5
16	0.2	0.0	0.2	0.0	0.0	0.0	0.0	0.3	0.3
17	0.0	0.0	0.0	60.1	0.0	60.1	0.8	0.7	1.5
18	0.0	0.0	0.0	21.6	10.4	32.0	1.1	0.0	1.1
19	0.0	0.0	0.0	6.4	-0.0	6.4	0.2	0.0	0.2
20	2.0	0.0	2.0	0.0	7.9	7.9	0.0	1.1	1.1
21	0.0	0.0	0.0	0.1	0.5	0.6	0.9	9.6	10.5
22	0.0	0.0	0.0	14.8	0.0	14.8	0.0	0.0	0.0
23	0.0	0.0	0.0	2.3	0.0	2.3	0.0	0.0	0.0
24	0.0	0.0	0.0	0.0	0.0	0.0	0.0	0.7	0.7
25	0.0	0.2	0.2	0.1	1.7	1.8	0.0	1.3	1.3
26	0.0	0.0	0.0	0.0	0.0	0.0	1.0	0.0	1.0
27	0.0	0.0	0.0	9.8	0.4	10.2	0.0	0.0	0.0
28	0.0	0.0	0.0	23.9	4.2	28.1	0.0	0.0	0.0
29	0.1	0.0	0.1				0.0	0.0	0.0
30	27.4	0.0	27.4				0.4	0.0	0.4
31	0.0	0.0	0.0				0.0	0.0	0.0
	103.9	9.4	113.3	171.2	47.5	218.7	97.8	104.7	202.5
	Abril			Mayo			Junio		
	Precipitación (mm)			Precipitación (mm)			Precipitación (mm)		
	Día	Noche	Total	Día	Noche	Total	Día	Noche	Total
1	0.0	0.0	0.0	27.5	0.0	27.5	9.7	0.0	9.7
2	0.0	0.0	0.0	2.0	2.8	4.8	0.4	2.9	3.3
3	1.1	1.5	2.6	0.6	1.0	1.6	0.0	0.1	0.1
4	0.0	0.0	0.0	0.2	0.0	0.2	0.0	0.2	0.2
5	4.2	0.0	4.2	0.0	4.1	4.1	4.0	0.5	4.5
6	0.0	0.0	0.0	0.5	0.0	0.5	0.9	1.8	2.7
7	5.2	0.0	5.2	9.3	0.0	9.3	4.4	0.0	4.4
8	9.7	-0.0	9.7	37.3	0.0	37.3	10.0	0.0	10.0
9	0.0	12.7	12.7	20.7	17.2	37.9	0.0	0.0	0.0
10	0.0	0.0	0.0	9.4	3.9	13.3	0.4	0.1	0.5
11	0.0	0.0	0.0	0.0	0.0	0.0	0.0	0.0	0.0
12	0.0	0.0	0.0	19.4	-0.0	19.4	0.0	0.0	0.0
13	0.0	0.0	0.0	0.0	0.0	0.0	5.9	0.0	5.9
14	0.0	0.0	0.0	3.7	0.0	3.7	6.5	0.0	6.5
15	23.0	-0.0	23.0	16.4	2.8	19.2	0.0	0.0	0.0
16	0.0	0.0	0.0	8.4	0.0	8.4	0.0	0.0	0.0
17	0.0	0.0	0.0	0.0	0.0	0.0	0.0	0.0	0.0
18	1.2	0.2	1.4	0.0	0.0	0.0	2.4	0.0	2.4
19	24.6	19.2	43.8	3.7	0.0	3.7	0.0	0.0	0.0
20	0.2	0.0	0.2	8.4	-0.0	8.4	0.0	0.0	0.0
21	1.2	7.2	8.4	0.0	0.0	0.0	0.6	0.0	0.6
22	0.2	0.0	0.2	9.1	6.1	15.2	0.0	0.0	0.0
23	13.6	15.4	29.0	0.0	0.0	0.0	0.1	0.0	0.1
24	0.8	0.0	0.8	0.0	0.0	0.0	5.1	4.4	9.5
25	0.0	33.9	33.9	0.0	0.0	0.0	11.3	0.0	11.3
26	0.0	0.4	0.4	0.0	0.0	0.0	0.0	0.0	0.0
27	2.0	0.0	2.0	0.0	0.0	0.0	0.2	0.0	0.2
28	2.5	15.4	17.9	2.3	9.7	12.0	4.6	-0.0	4.6
29	0.1	0.0	0.1	4.7	0.5	5.2	0.0	0.0	0.0
30	0.0	81.9	81.9	0.0	5.3	5.3	0.0	0.0	0.0
31				14.6	0.5	15.1			
	89.6	187.8	277.4	198.2	53.9	252.1	66.5	10.0	76.5

Estación: El Recreo
Año : 2014

Dpto: Valle
Mpio: Ulloa

Latitud : 4° 42' N
Longitud: 75° 44' W
Altitud: 1421 m

	Julio			Agosto			Septiembre		
	Precipitación (mm)			Precipitación (mm)			Precipitación (mm)		
	Día	Noche	Total	Día	Noche	Total	Día	Noche	Total
1	3.7	9.8	13.5	0.0	0.0	0.0	0.0	0.0	0.0
2	0.0	0.0	0.0	0.0	0.0	0.0	0.0	0.0	
3	3.7	11.4	15.1	4.0	4.0	8.0	0.0	2.3	2.3
4	0.0	5.6	5.6	0.0	0.0	0.0	0.0	0.0	0.0
5	0.2	0.3	0.5	0.0	0.0	0.0	0.0	0.0	0.0
6	0.0	0.0	0.0	1.9	0.0	1.9	0.0	0.0	0.0
7	2.5	0.0	2.5	0.0	0.0	0.0	0.0	0.0	0.0
8	0.2	0.0	0.2	0.0	0.0	0.0	0.0	0.0	0.0
9	0.0	0.0	0.0	0.5	0.5	1.0	0.0	0.0	0.0
10	0.0	0.0	0.0	0.0	0.0	0.0	0.0	16.5	16.5
11	0.0	0.0	0.0	1.0	1.0	2.0	8.4	26.6	35.0
12	0.0	0.1	0.1	1.0	1.0	2.0	0.0	0.0	0.0
13	0.0	0.0	0.0	1.5	1.5	3.0	3.2	0.3	3.5
14	0.0	0.0	0.0	0.0	0.0	0.0	0.1	0.0	0.1
15	0.0	0.0	0.0	0.0	0.0	0.0	1.4	0.0	1.4
16	0.0	0.0	0.0	0.0	0.0	0.0	0.0	0.0	0.0
17	0.0	0.0	0.0	0.0	0.0	0.0	1.6	18.1	19.7
18	0.0	0.0	0.0	0.0	0.0	0.0	0.2	0.3	0.5
19	0.0	0.0	0.0	0.0	0.0	0.0	6.7	2.2	8.9
20	0.6	0.0	0.6	0.0	0.0	0.0	1.2	0.4	1.6
21	0.6	0.0	0.6	0.0	0.0	0.0	3.3	2.2	5.5
22	0.0	0.0	0.0	8.2	2.5	10.7	4.7	-0.0	4.7
23	0.0	0.0	0.0	0.0	0.0	0.0	0.0	0.3	0.3
24	0.0	0.0	0.0	0.0	0.0	0.0	0.0	0.0	0.0
25	0.0	0.0	0.0	8.1	0.0	8.1	1.3	-0.0	1.3
26	9.7	18.6	28.3	1.0	2.0	3.0	2.9	0.0	2.9
27	0.0	0.0	0.0	1.2	0.0	1.2	2.5	0.0	2.5
28	0.0	0.0	0.0	1.6	0.3	1.9	0.0	0.0	0.0
29	0.0	0.0	0.0	0.0	0.0	0.0	0.0	0.0	0.0
30	0.0	0.0	0.0	0.0	0.0	0.0	0.0	0.0	0.0
31	0.0	0.0	0.0	0.0	0.0	0.0	0.0	0.0	0.0
	21.2	45.8	67.0	30.0	12.8	42.8	37.5	69.2	106.7
	Octubre			Noviembre			Diciembre		
	Precipitación (mm)			Precipitación (mm)			Precipitación (mm)		
	Día	Noche	Total	Día	Noche	Total	Día	Noche	Total
1	0.0	0.0	0.0	0.3	26.5	26.8	0.0	0.0	0.0
2	0.0	0.0	0.0	0.0	0.0	0.0	0.0	0.0	0.0
3	0.2	0.0	0.2	0.4	7.1	7.5	0.0	0.0	0.0
4	5.9	6.4	12.3	0.0	0.0	0.0	5.2	4.5	9.7
5	0.0	0.0	0.0	0.1	7.9	8.0	0.0	0.0	0.0
6	25.8	2.6	28.4	2.4	0.3	2.7	23.4	0.8	24.2
7	0.0	4.5	4.5	0.0	0.0	0.0	2.0	1.3	3.3
8	16.5	33.9	50.4	3.2	0.0	3.2	0.0	28.4	28.4
9	0.9	5.9	6.8	22.1	6.3	28.4	1.2	8.7	9.9
10	1.3	-0.0	1.3	8.2	7.3	15.5	0.1	8.7	8.8
11	2.7	0.0	2.7	0.3	28.5	28.8	0.0	0.0	0.0
12	0.0	8.8	8.8	0.1	0.2	0.3	14.3	18.7	33.0
13	0.4	0.0	0.4	7.2	2.5	9.7	4.1	1.6	5.7
14	0.0	0.0	0.0	0.0	0.0	0.0	0.0	0.0	0.0
15	9.5	0.0	9.5	2.2	6.3	8.5	24.9	0.0	24.9
16	2.3	3.1	5.4	0.0	0.0	0.0	0.0	0.0	0.0
17	0.9	8.7	9.6	1.2	46.0	47.2	0.9	2.8	3.7
18	11.2	22.4	33.6	0.0	17.5	17.5	0.3	0.0	0.3
19	13.9	0.5	14.4	0.2	0.0	0.2	0.0	0.0	0.0
20	11.6	15.4	27.0	0.0	1.5	1.5	4.2	0.0	4.2
21	0.0	0.0	0.0	0.0	16.6	16.6	0.0	0.0	0.0
22	2.7	0.5	3.2	8.0	0.7	8.7	0.0	0.0	0.0
23	13.2	0.0	13.2	0.0	0.0	0.0	0.0	0.0	0.0
24	1.0	1.3	2.3	0.0	0.0	0.0	0.0	0.0	0.0
25	0.1	1.7	1.8	4.3	15.0	19.3	0.0	0.0	0.0
26	6.8	0.0	6.8	19.4	-0.0	19.4	0.0	0.0	0.0
27	0.0	0.0	0.0	0.0	0.0	0.0	0.2	0.0	0.2
28	7.0	7.3	14.3	0.0	0.0	0.0	0.0	0.0	0.0
29	0.0	0.0	0.0	0.0	0.0	0.0	0.0	0.0	0.0
30	0.0	4.7	4.7	0.0	0.0	0.0	0.0	0.0	0.0
31	0.2	0.0	0.2	0.0	0.0	0.0	0.0	0.0	0.0
	134.1	127.7	261.8	79.6	190.2	269.8	80.8	75.5	156.3

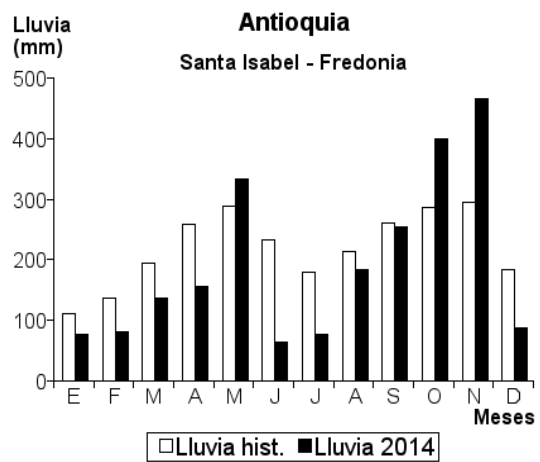
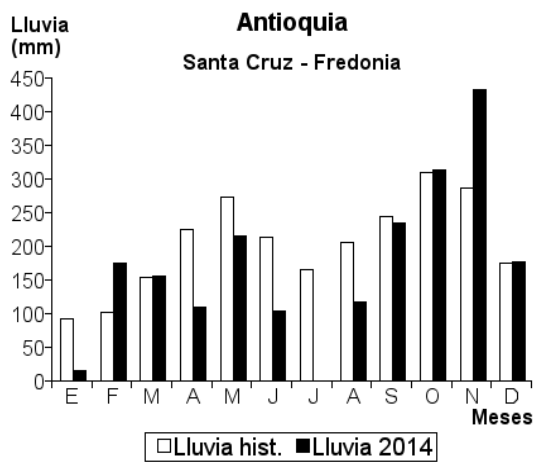
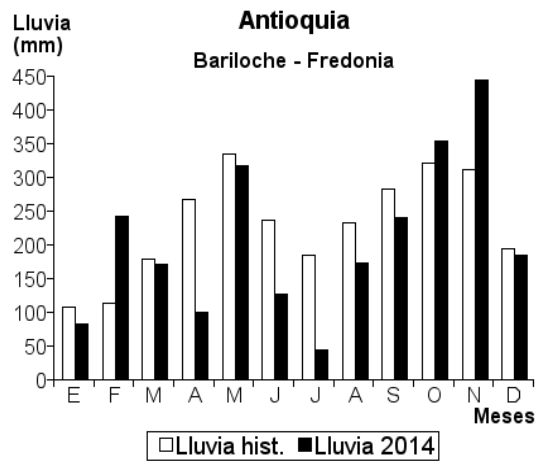
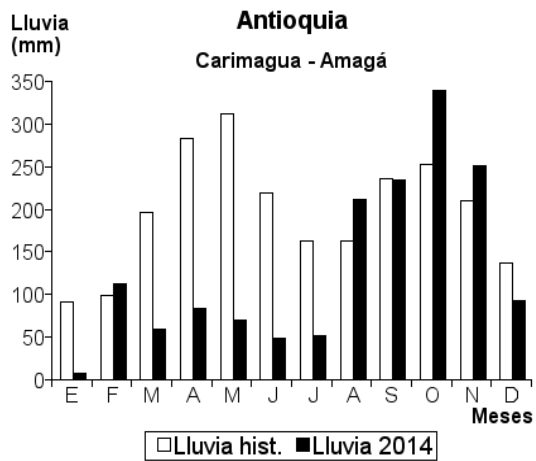


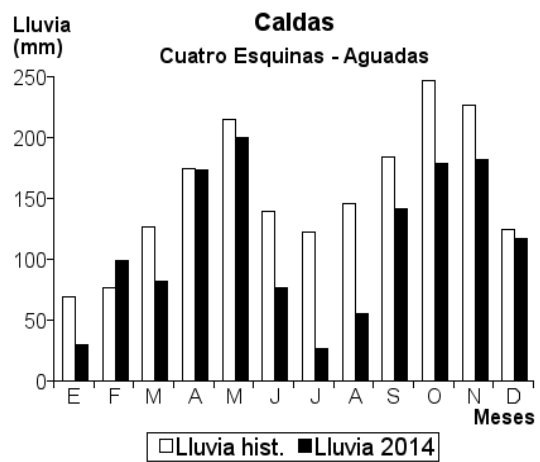
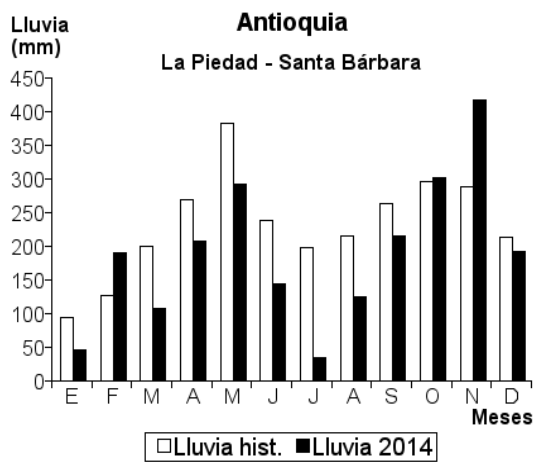
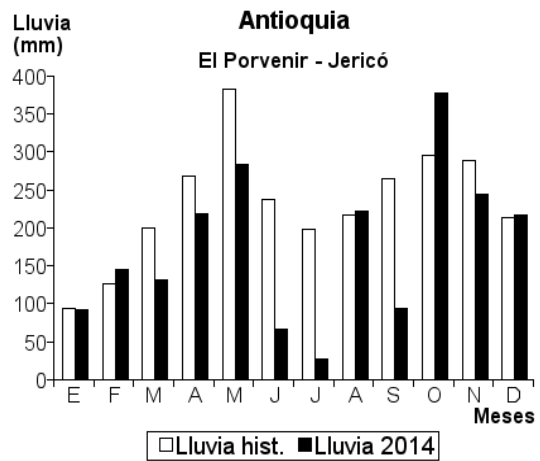
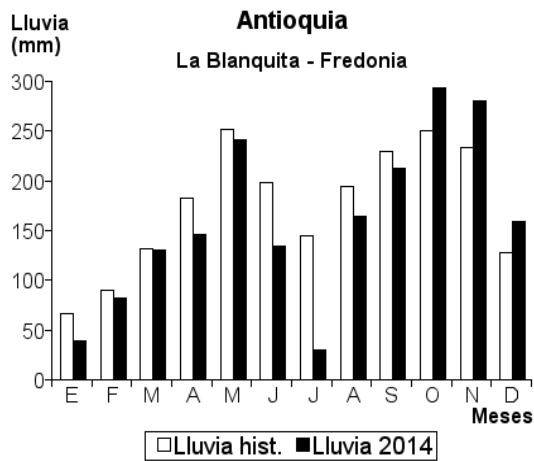
Estaciones pluviométricas

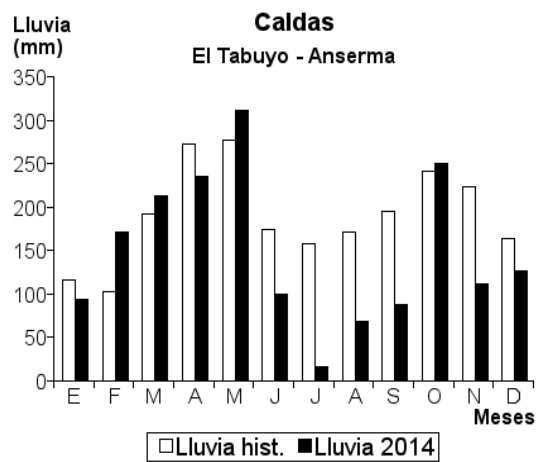
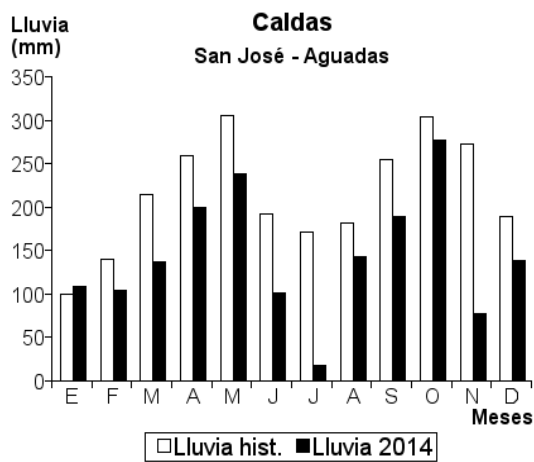
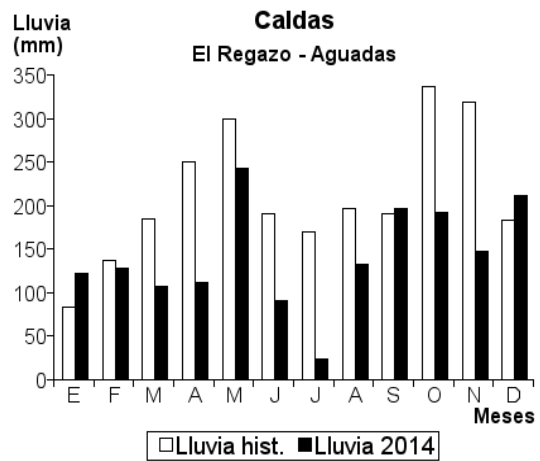
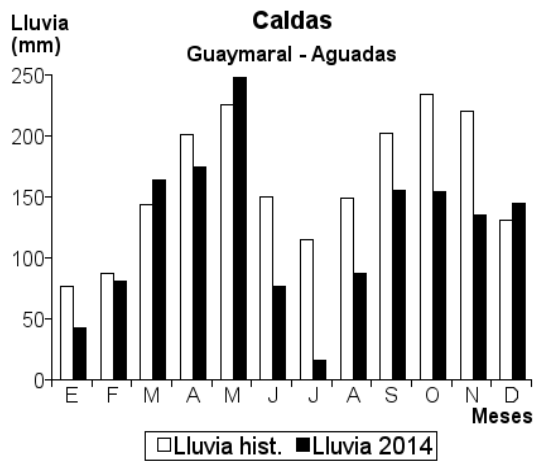


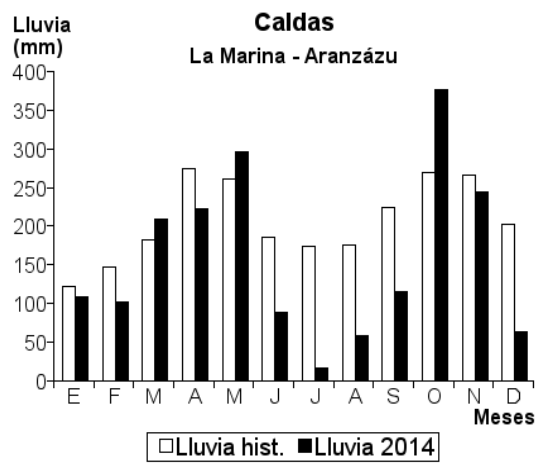
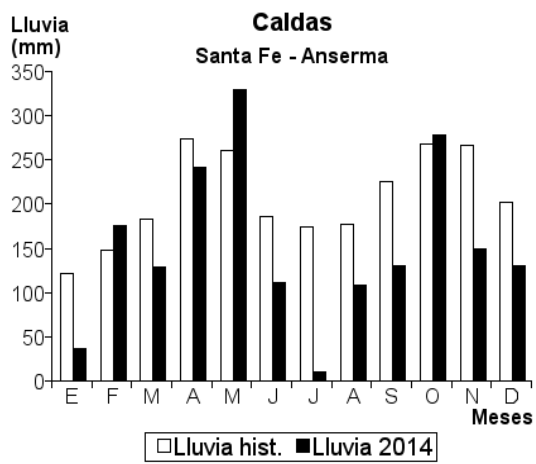
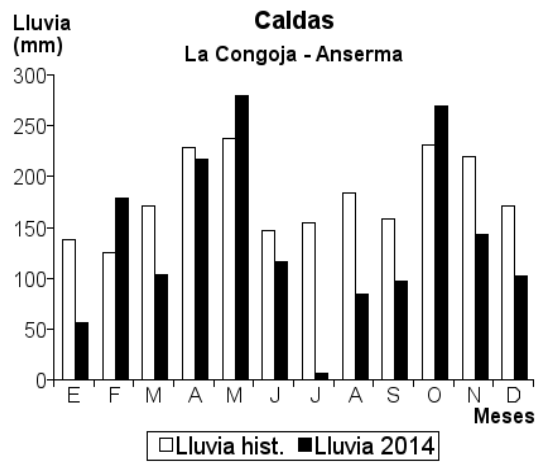
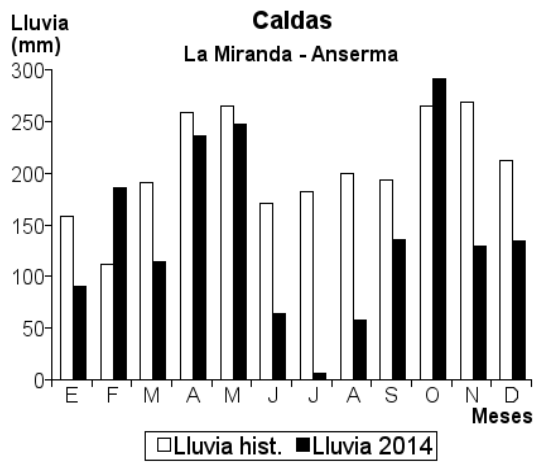
Instrumentos

Pluviómetro









Estación: Moravo
Año : 2014

Dpto: Caldas
Mpio: Chinchiná

Latitud : 5° 1' N
Longitud: 75° 43' W
Altitud: 1146 m

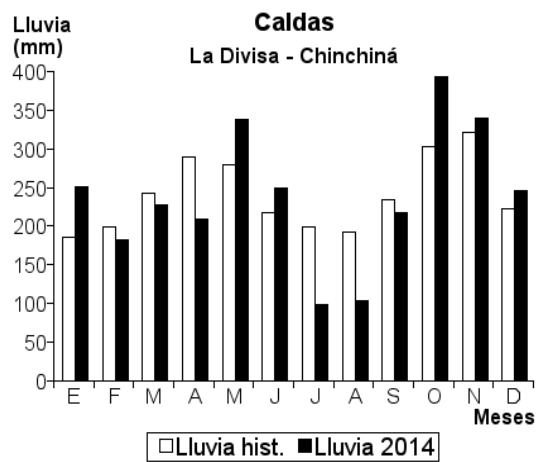
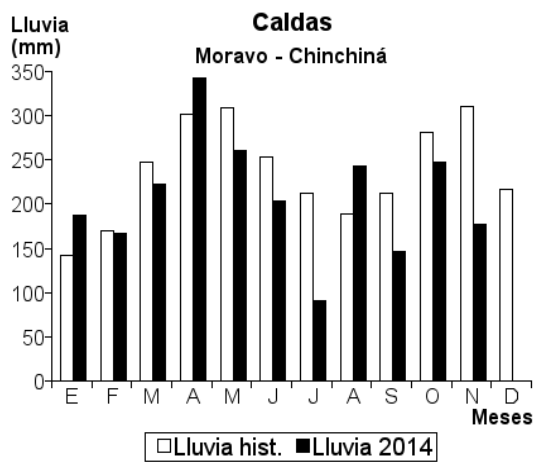
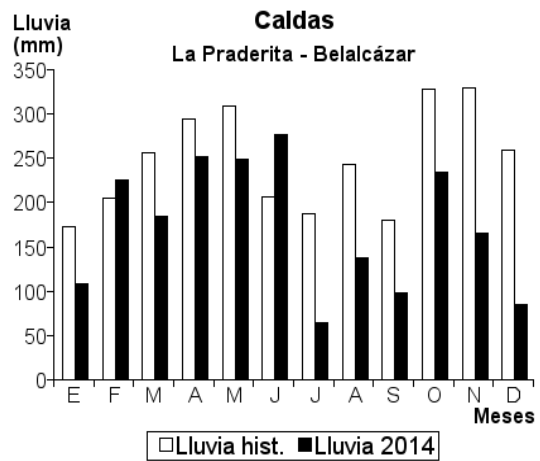
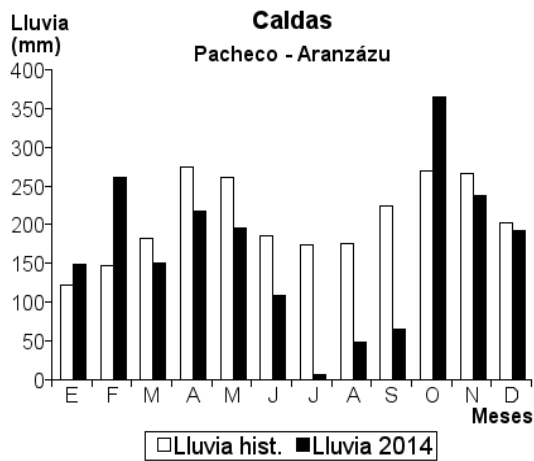
Día	Ene.	Feb.	Mar.	Abr.	May.	Jun.	Jul.	Ago.	Sep.	Oct.	Nov.	Dic.	
1	0.0	0.0	0.0	0.0	37.0	25.0	4.0	0.0	0.0	6.0	0.0		
2	0.0	0.0	0.0	0.0	0.0	0.0	0.0	0.0	3.0	0.0	0.0		
3	0.0	0.0	38.0	8.0	0.0	0.0	0.0	0.0	0.0	0.0	0.0		
4	0.0	0.0	7.0	24.0	0.0	0.0	0.0	34.0	5.0	0.0	0.0		
5	0.0	0.0	0.0	0.0	0.0	0.0	0.0	0.0	0.0	0.0	0.0		
6	0.0	8.0	0.0	0.0	0.0	30.0	0.0	0.0	0.0	7.0	0.0		
7	31.0	0.0	13.0	10.0	30.0	0.0	0.0	57.0	0.0	0.0	0.0		
8	0.0	0.0	0.0	0.0	7.0	0.0	0.0	0.0	0.0	20.0	0.0		
9	0.0	0.0	0.0	0.0	17.0	41.0	64.0	0.0	0.0	63.0	0.0		
10	63.0	13.0	29.0	26.0	0.0	0.0	0.0	0.0	0.0	7.0	0.0		
11	0.0	0.0	0.0	0.0	0.0	0.0	16.0	37.0	58.0	0.0	128.0		
12	0.0	20.0	0.0	45.0	0.0	0.0	0.0	8.0	30.0	0.0	19.0		
13	0.0	0.0	0.0	0.0	2.0	0.0	0.0	39.0	0.0	38.0	10.0		
14	2.0	32.0	0.0	0.0	16.0	0.0	0.0	41.0	0.0	0.0	0.0		
15	0.0	0.0	0.0	28.0	0.0	0.0	0.0	0.0	1.0	0.0	0.0		
16	0.0	0.0	0.0	0.0	0.0	17.0	0.0	0.0	0.0	0.0	0.0		
17	0.0	0.0	0.0	0.0	0.0	0.0	0.0	0.0	0.0	0.0	0.0		
18	29.0	0.0	20.0	0.0	0.0	1.0	0.0	2.0	28.0	0.0	0.0		
19	0.0	1.0	0.0	0.0	20.0	0.0	0.0	0.0	2.0	0.0	15.0		
20	8.0	0.0	0.0	0.0	62.0	34.0	0.0	0.0	0.0	45.0	0.0		
21	0.0	10.0	55.0	55.0	0.0	0.0	0.0	0.0	0.0	0.0	0.0		
22	2.0	0.0	0.0	0.0	0.0	0.0	0.0	0.0	18.0	0.0	0.0		
23	22.0	10.0	0.0	21.0	24.0	0.0	0.0	0.0	1.0	0.0	0.0		
24	19.0	0.0	0.0	0.0	0.0	0.0	0.0	0.0	0.0	0.0	5.0		
25	0.0	30.0	15.0	0.0	0.0	0.0	0.0	13.0	0.0	0.0	0.0		
26	0.0	17.0	32.0	0.0	16.0	55.0	0.0	0.0	0.0	0.0	0.0		
27	0.0	0.0	8.0	0.0	0.0	0.0	0.0	12.0	0.0	0.0	0.0		
28	11.0	26.0	0.0	94.0	0.0	0.0	7.0	0.0	0.0	45.0	0.0		
29	0.0	0.0	0.0	0.0	28.0	0.0	0.0	0.0	0.0	17.0	0.0		
30	0.0	0.0	0.0	32.0	1.0	0.0	0.0	0.0	0.0	0.0	0.0		
31	0.0	0.0	5.0	0.0	0.0	0.0	0.0	0.0	0.0	0.0	0.0		
Total	187.0	167.0	222.0	343.0	260.0	203.0	91.0	243.0	146.0	248.0	177.0		Anual
Días LI.	9	10	10	10	12	7	4	9	9	9	5		

Estación: La Divisa
Año : 2014

Dpto: Caldas
Mpio: Chinchiná

Latitud : 4° 59' N
Longitud: 75° 36' W
Altitud: 1590 m

Día	Ene.	Feb.	Mar.	Abr.	May.	Jun.	Jul.	Ago.	Sep.	Oct.	Nov.	Dic.	
1	0.0	22.0	12.0	0.0	1.0	0.0	0.0	9.0	0.0	0.0	0.0	3.0	
2	2.0	5.0	9.0	0.0	2.0	5.0	0.0	0.0	0.0	0.0	0.0	2.0	
3	0.0	0.0	15.0	0.0	3.0	2.0	19.0	0.0	7.0	0.0	22.0	0.0	
4	0.0	0.0	15.0	0.0	3.0	0.0	33.0	0.0	0.0	6.0	0.0	1.0	
5	4.0	13.0	3.0	0.0	49.0	0.0	0.0	0.0	0.0	16.0	42.0	13.0	
6	25.0	0.0	0.0	0.0	8.0	40.0	0.0	24.0	0.0	0.0	39.0	55.0	
7	4.0	0.0	15.0	0.0	2.0	2.0	0.0	0.0	0.0	42.0	9.0	9.0	
8	0.0	0.0	0.0	0.0	50.0	2.0	0.0	11.0	0.0	87.0	15.0	72.0	
9	9.0	0.0	15.0	4.0	42.0	0.0	0.0	9.0	0.0	11.0	14.0	35.0	
10	14.0	6.0	0.0	1.0	25.0	0.0	0.0	3.0	7.0	0.0	50.0	10.0	
11	8.0	0.0	0.0	1.0	14.0	0.0	0.0	24.0	78.0	0.0	49.0	0.0	
12	0.0	17.0	3.0	7.0	0.0	2.0	0.0	0.0	0.0	27.0	7.0	4.0	
13	4.0	11.0	6.0	35.0	25.0	33.0	2.0	3.0	0.0	7.0	0.0	13.0	
14	0.0	0.0	0.0	14.0	0.0	5.0	2.0	0.0	4.0	0.0	0.0	0.0	
15	0.0	0.0	10.0	19.0	8.0	0.0	0.0	0.0	0.0	0.0	5.0	0.0	
16	0.0	0.0	39.0	2.0	13.0	0.0	0.0	0.0	0.0	20.0	0.0	0.0	
17	0.0	28.0	4.0	12.0	17.0	9.0	0.0	0.0	25.0	45.0	2.0	7.0	
18	14.0	15.0	0.0	18.0	0.0	0.0	0.0	0.0	3.0	2.0	26.0	0.0	
19	0.0	0.0	0.0	0.0	22.0	1.0	0.0	0.0	4.0	8.0	4.0	0.0	
20	0.0	15.0	6.0	8.0	0.0	0.0	0.0	0.0	10.0	1.0	1.0	0.0	
21	115.0	25.0	11.0	4.0	0.0	0.0	0.0	0.0	27.0	0.0	0.0	0.0	
22	20.0	0.0	0.0	26.0	29.0	1.0	0.0	0.0	10.0	6.0	17.0	22.0	
23	0.0	0.0	18.0	1.0	0.0	48.0	0.0	0.0	36.0	1.0	0.0	0.0	
24	4.0	1.0	10.0	20.0	3.0	63.0	0.0	12.0	0.0	10.0	0.0	0.0	
25	0.0	0.0	18.0	0.0	0.0	7.0	1.0	2.0	0.0	76.0	31.0	0.0	
26	11.0	0.0	2.0	1.0	0.0	5.0	41.0	5.0	1.0	0.0	4.0	0.0	
27	0.0	20.0	0.0	3.0	0.0	0.0	0.0	1.0	6.0	0.0	0.0	0.0	
28	0.0	4.0	0.0	7.0	8.0	0.0	0.0	1.0	0.0	0.0	0.0	0.0	
29	0.0	0.0	0.0	20.0	5.0	0.0	0.0	0.0	0.0	3.0	3.0	0.0	
30	17.0	0.0	17.0	6.0	0.0	24.0	0.0	0.0	0.0	25.0	0.0	0.0	
31	0.0	0.0	0.0	0.0	9.0	0.0	0.0	0.0	0.0	1.0	0.0	0.0	
Total	251.0	182.0	228.0	209.0	338.0	249.0	98.0	104.0	218.0	394.0	340.0	246.0	Annual
Días LI.	14	13	19	20	21	16	6	12	13	19	18	13	2857.0



Estación: La Sierra
Año : 2014

Dpto: Caldas
Mpio: Chinchiná

Latitud : 4° 59' N
Longitud: 75° 38' W
Altitud: 1440 m

Dia	Ene.	Feb.	Mar.	Abr.	May.	Jun.	Jul.	Ago.	Sep.	Oct.	Nov.	Dic.	
1	0.0	8.0	0.0	0.0	0.0	3.0	0.0	6.0	0.0	0.0	2.0	0.0	
2	0.0	0.0	38.0	0.0	0.0	0.0	12.0	0.0	8.0	0.0	0.0	0.0	
3	0.0	0.0	9.0	0.0	0.0	5.0	0.0	0.0	0.0	0.0	10.0	15.0	
4	10.0	10.0	2.0	0.0	74.0	4.0	0.0	0.0	0.0	6.0	0.0	0.0	
5	15.0	0.0	0.0	0.0	0.0	35.0	38.0	82.0	0.0	10.0	34.0	0.0	
6	0.0	7.0	0.0	2.0	0.0	0.0	0.0	0.0	0.0	97.0	0.0	96.0	
7	0.0	0.0	17.0	0.0	42.0	0.0	40.0	21.0	0.0	97.0	0.0	111.0	
8	32.0	0.0	10.0	11.0	94.0	0.0	0.0	18.0	0.0	12.0	0.0	12.0	
9	0.0	15.0	0.0	0.0	9.0	0.0	0.0	27.0	40.0	0.0	52.0	25.0	
10	12.0	0.0	0.0	0.0	5.0	0.0	0.0	20.0	77.0	0.0	29.0	0.0	
11	0.0	3.0	5.0	10.0	0.0	0.0	0.0	0.0	0.0	56.0	5.0	0.0	
12	0.0	45.0	0.0	16.0	79.0	10.0	6.0	14.0	0.0	0.0	0.0	22.0	
13	0.0	0.0	0.0	67.0	5.0	25.0	0.0	0.0	4.0	0.0	15.0	0.0	
14	0.0	0.0	0.0	30.0	15.0	0.0	0.0	0.0	0.0	0.0	0.0	0.0	
15	0.0	8.0	3.0	0.0	56.0	0.0	0.0	0.0	0.0	0.0	0.0	0.0	
16	0.0	0.0	0.0	12.0	0.0	0.0	0.0	0.0	24.0	20.0	5.0	9.0	
17	8.0	5.0	0.0	0.0	10.0	10.0	0.0	3.0	1.0	12.0	25.0	0.0	
18	0.0	0.0	0.0	25.0	88.0	0.0	0.0	0.0	0.0	0.0	11.0	0.0	
19	3.0	12.0	5.0	0.0	0.0	0.0	0.0	0.0	16.0	0.0	7.0	0.0	
20	64.0	81.0	0.0	12.0	0.0	0.0	0.0	0.0	41.0	0.0	0.0	0.0	
21	30.0	0.0	0.0	7.0	68.0	0.0	0.0	0.0	0.0	0.0	19.0	91.0	
22	0.0	0.0	34.0	30.0	0.0	0.0	0.0	0.0	12.0	0.0	0.0	0.0	
23	8.0	5.0	30.0	0.0	32.0	84.0	0.0	72.0	0.0	45.0	25.0	0.0	
24	0.0	0.0	35.0	45.0	0.0	10.0	0.0	0.0	0.0	62.0	0.0	0.0	
25	0.0	0.0	13.0	14.0	0.0	0.0	35.0	15.0	0.0	15.0	0.0	0.0	
26	0.0	15.0	0.0	30.0	0.0	0.0	0.0	0.0	0.0	0.0	0.0	0.0	
27	0.0	7.0	0.0	8.0	32.0	0.0	0.0	0.0	0.0	4.0	0.0	0.0	
28	0.0	15.0	0.0	60.0	2.0	0.0	0.0	8.0	0.0	0.0	0.0	0.0	
29	2.0		51.0	15.0	0.0	12.0	0.0	0.0	0.0	51.0	5.0	0.0	
30	0.0		0.0	0.0	0.0	53.0	0.0	0.0	0.0	0.0	29.0	0.0	
31	12.0		0.0		0.0		3.0	7.0		0.0		0.0	
Total	196.0	236.0	252.0	394.0	611.0	251.0	134.0	293.0	223.0	487.0	273.0	381.0	Anual 3731.0
Dias LI.	11	14	13	17	15	11	6	12	9	13	15	8	

Estación: La Francia
Año : 2014

Dpto: Caldas
Mpio: Chinchiná

Latitud : 4° 59' N
Longitud: 75° 41' W
Altitud: 1267 m

Dia	Ene.	Feb.	Mar.	Abr.	May.	Jun.	Jul.	Ago.	Sep.	Oct.	Nov.	Dic.	
1	0.0	5.0	73.0	0.0	14.0	2.0	1.0	0.0	0.0	6.0	12.0	4.0	
2	0.0	10.0	34.0	0.0	3.0	3.0	51.0	0.0	4.0	0.0	11.0	0.0	
3	0.0	0.0	19.0	0.0	11.0	16.0	0.0	29.0	0.0	0.0	0.0	0.0	
4	4.0	0.0	10.0	19.0	14.0	0.0	20.0	0.0	11.0	0.0	2.0	22.0	
5	12.0	11.0	0.0	8.0	1.0	0.0	50.0	0.0	0.0	10.0	0.0	0.0	
6	15.0	0.0	0.0	0.0	4.0	2.0	0.0	0.0	0.0	15.0	0.0	0.0	
7	0.0	0.0	11.0	7.0	0.0	0.0	10.0	3.0	0.0	5.0	12.0	9.0	
8	0.0	3.0	5.0	0.0	11.0	30.0	0.0	0.0	0.0	42.0	0.0	17.0	
9	13.0	0.0	10.0	5.0	34.0	41.0	0.0	13.0	0.0	57.0	19.0	11.0	
10	24.0	9.0	0.0	15.0	43.0	14.0	0.0	20.0	0.0	9.0	34.0	78.0	
11	0.0	4.0	3.0	0.0	8.0	0.0	0.0	2.0	28.0	0.0	30.0	0.0	
12	0.0	4.0	0.0	2.0	0.0	0.0	0.0	34.0	33.0	0.0	29.0	50.0	
13	0.0	25.0	1.0	36.0	0.0	0.0	0.0	0.0	0.0	12.0	12.0	9.0	
14	0.0	0.0	0.0	14.0	25.0	0.0	0.0	15.0	0.0	2.0	20.0	0.0	
15	3.0	0.0	2.0	26.0	3.0	5.0	4.0	0.0	5.0	0.0	0.0	0.0	
16	0.0	0.0	0.0	0.0	3.0	4.0	0.0	0.0	0.0	0.0	0.0	1.0	
17	5.0	0.0	8.0	13.0	27.0	0.0	0.0	0.0	0.0	0.0	21.0	0.0	
18	8.0	2.0	0.0	6.0	13.0	0.0	0.0	0.0	18.0	51.0	11.0	0.0	
19	9.0	9.0	0.0	2.0	5.0	0.0	0.0	6.0	4.0	0.0	0.0	0.0	
20	2.0	4.0	0.0	0.0	62.0	21.0	0.0	0.0	8.0	8.0	22.0	0.0	
21	1.0	34.0	15.0	0.0	0.0	0.0	0.0	0.0	7.0	14.0	29.0	0.0	
22	36.0	0.0	10.0	42.0	0.0	1.0	0.0	0.0	6.0	0.0	3.0	19.0	
23	10.0	0.0	14.0	3.0	11.0	0.0	0.0	18.0	5.0	1.0	11.0	0.0	
24	0.0	15.0	13.0	23.0	0.0	5.0	0.0	0.0	0.0	0.0	0.0	0.0	
25	4.0	20.0	30.0	0.0	0.0	68.0	0.0	20.0	3.0	0.0	5.0	0.0	
26	0.0	0.0	2.0	10.0	2.0	18.0	1.0	0.0	10.0	61.0	3.0	0.0	
27	0.0	11.0	0.0	8.0	0.0	8.0	9.0	45.0	0.0	0.0	18.0	0.0	
28	0.0	15.0	0.0	2.0	4.0	0.0	0.0	0.0	5.0	0.0	0.0	0.0	
29	0.0		0.0	0.0	31.0	0.0	0.0	0.0	0.0	25.0	3.0	0.0	
30	0.0		18.0	6.0	0.0	11.0	0.0	0.0	0.0	0.0	8.0	0.0	
31	0.0		0.0		0.0		0.0	0.0		40.0		0.0	
Total	146.0	181.0	278.0	247.0	329.0	249.0	146.0	205.0	147.0	358.0	315.0	220.0	Anual 2821.0
Dias LI.	14	16	18	19	21	16	8	11	14	16	21	10	

Estación: Bengala
Año : 2014

Dpto: Caldas
Mpio: Chinchiná

Latitud : 4° 57' N
Longitud: 75° 36' W
Altitud: 1650 m

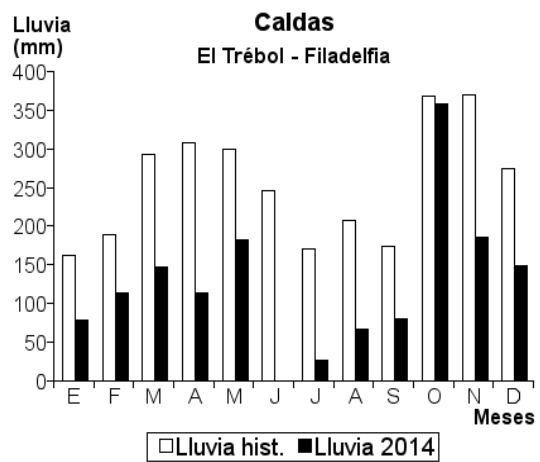
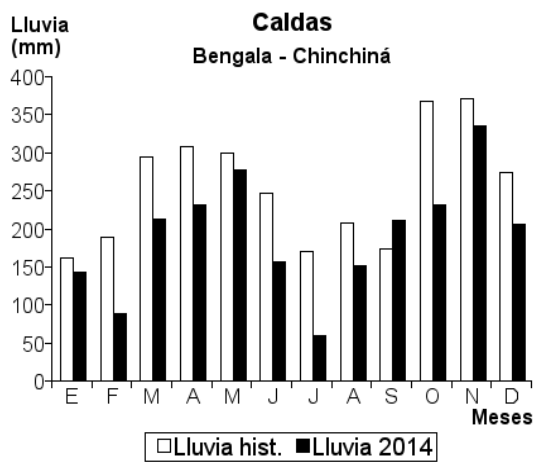
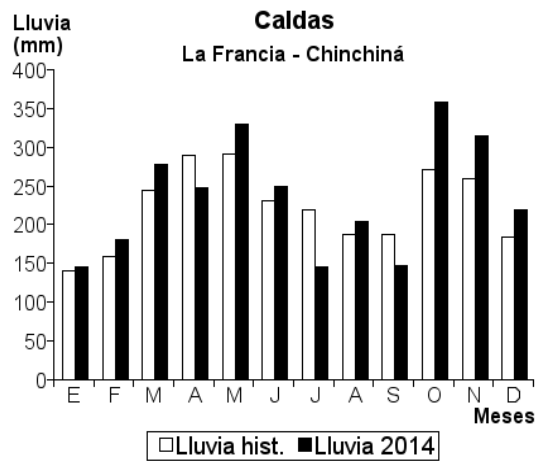
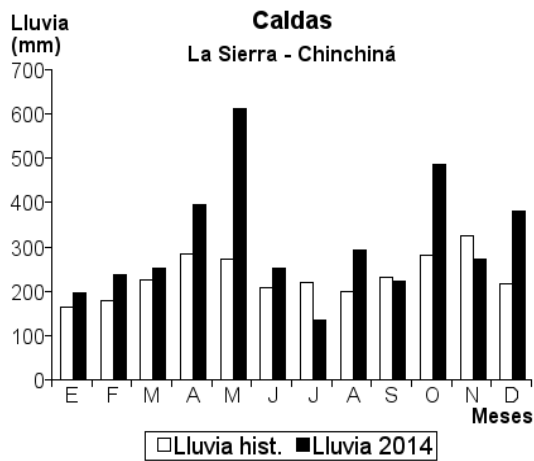
Dia	Ene.	Feb.	Mar.	Abr.	May.	Jun.	Jul.	Ago.	Sep.	Oct.	Nov.	Dic.	Annual
1	0.0	25.0	17.0	0.0	0.0	3.0	38.0	2.0	0.0	0.0	0.0	23.0	2305.0
2	10.0	1.0	5.0	0.0	5.0	0.0	2.0	5.0	0.0	0.0	0.0	0.0	
3	0.0	0.0	30.0	10.0	0.0	3.0	0.0	0.0	5.0	35.0	10.0	0.0	
4	0.0	0.0	20.0	0.0	0.0	0.0	0.0	3.0	0.0	5.0	5.0	25.0	
5	0.0	10.0	0.0	0.0	29.0	3.0	3.0	0.0	0.0	0.0	25.0	20.0	
6	19.0	0.0	10.0	0.0	0.0	20.0	0.0	15.0	0.0	5.0	41.0	11.0	
7	0.0	0.0	19.0	0.0	0.0	8.0	0.0	0.0	0.0	5.0	22.0	58.0	
8	1.0	0.0	10.0	0.0	60.0	0.0	0.0	0.0	0.0	34.0	7.0	20.0	
9	19.0	0.0	3.0	0.0	25.0	0.0	0.0	27.0	0.0	10.0	10.0	9.0	
10	0.0	5.0	0.0	5.0	43.0	0.0	0.0	0.0	0.0	0.0	10.0	0.0	
11	0.0	0.0	0.0	5.0	0.0	0.0	0.0	19.0	55.0	3.0	45.0	5.0	
12	0.0	3.0	0.0	10.0	7.0	0.0	0.0	0.0	0.0	2.0	3.0	10.0	
13	0.0	0.0	0.0	0.0	23.0	15.0	0.0	38.0	1.0	4.0	18.0	0.0	
14	0.0	0.0	0.0	5.0	0.0	20.0	0.0	0.0	0.0	7.0	5.0	0.0	
15	0.0	0.0	4.0	25.0	10.0	0.0	0.0	0.0	0.0	0.0	0.0	0.0	
16	0.0	0.0	6.0	3.0	10.0	0.0	0.0	0.0	0.0	9.0	0.0	0.0	
17	5.0	0.0	45.0	5.0	0.0	0.0	0.0	0.0	40.0	24.0	10.0	25.0	
18	13.0	12.0	0.0	0.0	0.0	0.0	0.0	0.0	0.0	3.0	32.0	0.0	
19	0.0	5.0	0.0	10.0	20.0	0.0	0.0	0.0	5.0	10.0	0.0	0.0	
20	0.0	12.0	0.0	10.0	0.0	0.0	0.0	0.0	30.0	5.0	7.0	0.0	
21	50.0	0.0	0.0	30.0	0.0	0.0	0.0	0.0	10.0	3.0	26.0	0.0	
22	10.0	0.0	0.0	15.0	15.0	0.0	0.0	0.0	22.0	5.0	0.0	0.0	
23	0.0	0.0	8.0	50.0	0.0	6.0	0.0	0.0	14.0	0.0	0.0	0.0	
24	0.0	0.0	7.0	0.0	10.0	58.0	0.0	1.0	0.0	4.0	35.0	0.0	
25	0.0	0.0	0.0	38.0	0.0	5.0	5.0	0.0	0.0	42.0	0.0	0.0	
26	0.0	0.0	16.0	0.0	0.0	5.0	12.0	42.0	0.0	0.0	5.0	0.0	
27	3.0	0.0	0.0	0.0	0.0	0.0	0.0	0.0	29.0	0.0	0.0	0.0	
28	4.0	16.0	0.0	5.0	5.0	0.0	0.0	0.0	0.0	0.0	0.0	0.0	
29	0.0	0.0	0.0	0.0	15.0	10.0	0.0	0.0	0.0	0.0	20.0	0.0	
30	9.0	0.0	13.0	5.0	0.0	0.0	0.0	0.0	0.0	16.0	0.0	0.0	
31	0.0	0.0	0.0	0.0	0.0	0.0	0.0	0.0	0.0	0.0	0.0	0.0	
Total Dias LI.	143.0 11	89.0 9	213.0 15	231.0 16	277.0 14	156.0 12	60.0 5	152.0 9	211.0 10	231.0 20	336.0 19	206.0 10	Annual 2305.0

Estación: El Trébol
Año : 2014

Dpto: Caldas
Mpio: Filadelfia

Latitud : 5° 17' N
Longitud: 75° 33' W
Altitud: 1860 m

Dia	Ene.	Feb.	Mar.	Abr.	May.	Jun.	Jul.	Ago.	Sep.	Oct.	Nov.	Dic.	Annual
1	0.0	0.0	23.0	0.0	3.0	0.0	6.0	7.0	0.0	0.0	0.0	0.0	185.0
2	2.0	0.0	10.0	29.0	6.0	0.0	0.0	6.0	0.0	0.0	0.0	0.0	
3	0.0	0.0	7.0	0.0	1.0	0.0	0.0	0.0	0.0	0.0	0.0	0.0	
4	0.0	20.0	22.0	2.0	1.0	6.0	1.0	7.0	20.0	0.0	15.0	0.0	
5	1.0	5.0	5.0	0.0	58.0	0.0	0.0	0.0	8.0	0.0	4.0	0.0	
6	0.0	4.0	0.0	6.0	12.0	0.0	10.0	0.0	34.0	0.0	8.0	0.0	
7	0.0	0.0	7.0	0.0	6.0	13.0	0.0	0.0	17.0	0.0	14.0	0.0	
8	1.0	0.0	22.0	0.0	12.0	2.0	0.0	0.0	38.0	0.0	32.0	0.0	
9	10.0	0.0	0.0	6.0	5.0	0.0	0.0	7.0	35.0	6.0	4.0	0.0	
10	4.0	0.0	0.0	20.0	3.0	0.0	0.0	0.0	2.0	53.0	1.0	0.0	
11	0.0	0.0	0.0	1.0	0.0	0.0	12.0	18.0	1.0	2.0	1.0	0.0	
12	0.0	7.0	6.0	1.0	0.0	0.0	0.0	2.0	3.0	13.0	38.0	0.0	
13	0.0	17.0	4.0	0.0	0.0	0.0	0.0	0.0	30.0	10.0	0.0	0.0	
14	0.0	0.0	0.0	0.0	4.0	0.0	0.0	10.0	2.0	0.0	0.0	0.0	
15	0.0	0.0	11.0	4.0	3.0	0.0	0.0	0.0	0.0	0.0	0.0	0.0	
16	10.0	0.0	6.0	0.0	11.0	0.0	0.0	0.0	0.0	0.0	0.0	0.0	
17	0.0	1.0	6.0	1.0	1.0	0.0	5.0	11.0	27.0	0.0	20.0	0.0	
18	0.0	1.0	2.0	0.0	4.0	0.0	6.0	16.0	7.0	15.0	12.0	0.0	
19	5.0	2.0	1.0	6.0	0.0	0.0	0.0	0.0	7.0	6.0	0.0	0.0	
20	7.0	0.0	0.0	2.0	1.0	0.0	0.0	3.0	0.0	40.0	0.0	0.0	
21	0.0	1.0	0.0	2.0	1.0	0.0	0.0	2.0	2.0	11.0	0.0	0.0	
22	28.0	0.0	0.0	1.0	39.0	0.0	0.0	5.0	7.0	0.0	0.0	0.0	
23	0.0	1.0	3.0	3.0	1.0	0.0	0.0	0.0	3.0	0.0	0.0	0.0	
24	3.0	1.0	4.0	5.0	1.0	0.0	3.0	0.0	60.0	0.0	0.0	0.0	
25	0.0	3.0	4.0	2.0	1.0	0.0	2.0	0.0	10.0	29.0	0.0	0.0	
26	4.0	20.0	4.0	15.0	1.0	0.0	11.0	0.0	12.0	0.0	0.0	0.0	
27	3.0	23.0	0.0	0.0	1.0	0.0	0.0	0.0	0.0	0.0	0.0	0.0	
28	1.0	7.0	0.0	4.0	4.0	0.0	3.0	0.0	0.0	0.0	0.0	0.0	
29	0.0	0.0	0.0	1.0	1.0	0.0	0.0	0.0	3.0	0.0	0.0	0.0	
30	0.0	0.0	0.0	2.0	1.0	0.0	1.0	0.0	30.0	0.0	0.0	0.0	
31	0.0	0.0	0.0	0.0	0.0	0.0	0.0	0.0	0.0	0.0	0.0	0.0	
Total Dias LI.	79.0 13	113.0 15	147.0 18	113.0 20	182.0 26	0.0 0	27.0 4	67.0 12	81.0 10	358.0 22	185.0 10	149.0 11	Annual 185.0



Estación: El Mirador
Año : 2014

Dpto: Caldas
Mpio: Filadelfia

Latitud : 5° 14' N
Longitud: 75° 34' W
Altitud: 1650 m

Dia	Ene.	Feb.	Mar.	Abr.	May.	Jun.	Jul.	Ago.	Sep.	Oct.	Nov.	Dic.	Annual
1	0.0	0.0	15.0	0.0	0.0	0.0	0.0	0.0	0.0	0.0	0.0	0.0	
2	0.0	0.0	6.0	18.0	7.0	2.0	4.0	3.0	6.0	0.0	0.0	0.0	
3	0.0	0.0	10.0	0.0	0.0	12.0	0.0	4.0	5.0	0.0	26.0	0.0	
4	0.0	2.0	34.0	0.0	2.0	0.0	0.0	0.0	0.0	0.0	0.0	22.0	
5	0.0	11.0	0.0	0.0	37.0	0.0	5.0	0.0	0.0	19.0	0.0	2.0	
6	3.0	0.0	13.0	0.0	5.0	0.0	0.0	7.0	0.0	5.0	0.0	56.0	
7	0.0	0.0	7.0	5.0	7.0	2.0	0.0	7.0	0.0	20.0	0.0	75.0	
8	4.0	0.0	0.0	0.0	23.0	0.0	12.0	0.0	0.0	41.0	3.0	63.0	
9	26.0	0.0	36.0	15.0	7.0	0.0	0.0	0.0	0.0	27.0	21.0	2.0	
10	15.0	0.0	0.0	7.0	0.0	13.0	2.0	0.0	0.0	4.0	2.0	6.0	
11	0.0	0.0	0.0	0.0	5.0	0.0	0.0	0.0	14.0	0.0	28.0	0.0	
12	2.0	22.0	4.0	0.0	0.0	0.0	0.0	11.0	0.0	0.0	11.0	31.0	
13	0.0	13.0	3.0	0.0	0.0	0.0	0.0	0.0	0.0	28.0	0.0	5.0	
14	0.0	0.0	7.0	5.0	5.0	2.0	0.0	1.0	10.0	0.0	10.0	0.0	
15	0.0	0.0	0.0	4.0	2.0	0.0	0.0	1.0	0.0	2.0	19.0	57.0	
16	12.0	0.0	0.0	0.0	0.0	0.0	0.0	0.0	0.0	2.0	0.0	26.0	
17	0.0	0.0	5.0	0.0	0.0	0.0	0.0	0.0	0.0	37.0	0.0	0.0	
18	0.0	0.0	4.0	0.0	0.0	0.0	0.0	0.0	30.0	12.0	2.0	3.0	
19	5.0	0.0	0.0	4.0	0.0	0.0	0.0	1.0	0.0	3.0	14.0	2.0	
20	0.0	0.0	0.0	5.0	3.0	0.0	0.0	0.0	12.0	0.0	7.0	29.0	
21	10.0	15.0	0.0	1.0	3.0	0.0	0.0	0.0	3.0	9.0	16.0	0.0	
22	44.0	0.0	60.0	0.0	28.0	0.0	0.0	7.0	2.0	3.0	0.0	0.0	
23	20.0	5.0	0.0	5.0	5.0	1.0	0.0	1.0	0.0	23.0	11.0	0.0	
24	0.0	0.0	17.0	6.0	0.0	34.0	0.0	0.0	6.0	5.0	0.0	0.0	
25	0.0	50.0	5.0	32.0	0.0	17.0	0.0	10.0	0.0	24.0	0.0	0.0	
26	0.0	10.0	4.0	2.0	1.0	0.0	0.0	3.0	0.0	0.0	39.0	18.0	
27	5.0	61.0	0.0	1.0	0.0	0.0	0.0	0.0	5.0	0.0	31.0	0.0	
28	3.0	10.0	0.0	0.0	3.0	2.0	0.0	3.0	0.0	0.0	0.0	0.0	
29	0.0		0.0	0.0	0.0	0.0	4.0	0.0	0.0	35.0	0.0	0.0	
30	11.0		0.0	25.0	2.0	0.0	0.0	0.0	0.0	2.0	1.0	0.0	
31	0.0		0.0		0.0		0.0	0.0		0.0		0.0	
Total	160.0	199.0	230.0	135.0	145.0	85.0	27.0	59.0	93.0	301.0	241.0	397.0	2072.0
Dias LI.	13	10	16	15	17	9	5	13	10	19	16	15	

Estación: El Socorro
Año : 2014

Dpto: Caldas
Mpio: La Merced

Latitud : 5° 23' N
Longitud: 75° 33' W
Altitud: 1852 m

Dia	Ene.	Feb.	Mar.	Abr.	May.	Jun.	Jul.	Ago.	Sep.	Oct.	Nov.	Dic.	Annual
1	4.0	8.0	22.0	20.0	10.0	10.0	0.0	7.0	0.0	0.0	0.0	0.0	
2	0.0	0.0	11.0	2.0	0.0	0.0	6.0	0.0	5.0	3.0	0.0	0.0	
3	0.0	4.0	64.0	0.0	0.0	2.0	0.0	0.0	0.0	0.0	2.0	7.0	
4	0.0	1.0	0.0	0.0	14.0	0.0	0.0	2.0	0.0	16.0	3.0	3.0	
5	0.0	3.0	0.0	0.0	5.0	0.0	0.0	10.0	0.0	36.0	0.0	0.0	
6	0.0	0.0	10.0	0.0	0.0	9.0	0.0	0.0	0.0	94.0	0.0	8.0	
7	0.0	5.0	0.0	0.0	19.0	14.0	0.0	0.0	0.0	43.0	1.0	5.0	
8	9.0	0.0	37.0	7.0	7.0	0.0	3.0	3.0	0.0	83.0	13.0	8.0	
9	8.0	0.0	0.0	3.0	12.0	0.0	0.0	0.0	44.0	0.0	3.0	10.0	
10	18.0	6.0	0.0	4.0	0.0	0.0	0.0	10.0	16.0	4.0	12.0	0.0	
11	0.0	3.0	15.0	0.0	0.0	0.0	0.0	0.0	1.0	0.0	0.0	12.0	
12	3.0	41.0	0.0	0.0	0.0	4.0	0.0	0.0	0.0	3.0	3.0	10.0	
13	1.0	0.0	0.0	0.0	3.0	2.0	0.0	1.0	0.0	1.0	10.0	0.0	
14	0.0	0.0	30.0	10.0	3.0	0.0	0.0	1.0	0.0	0.0	0.0	0.0	
15	2.0	0.0	16.0	0.0	18.0	0.0	0.0	0.0	15.0	0.0	0.0	4.0	
16	0.0	0.0	3.0	0.0	9.0	0.0	0.0	0.0	68.0	3.0	1.0	0.0	
17	0.0	0.0	0.0	3.0	5.0	0.0	0.0	0.0	2.0	5.0	20.0	0.0	
18	0.0	0.0	0.0	4.0	0.0	0.0	0.0	0.0	18.0	3.0	0.0	7.0	
19	0.0	2.0	0.0	0.0	2.0	0.0	0.0	0.0	2.0	0.0	0.0	0.0	
20	9.0	84.0	6.0	15.0	0.0	0.0	0.0	0.0	3.0	0.0	1.0	0.0	
21	7.0	0.0	0.0	2.0	24.0	0.0	0.0	0.0	6.0	2.0	15.0	0.0	
22	0.0	0.0	0.0	9.0	3.0	0.0	0.0	5.0	0.0	0.0	0.0	0.0	
23	0.0	4.0	3.0	0.0	0.0	18.0	0.0	3.0	0.0	10.0	0.0	0.0	
24	3.0	3.0	30.0	27.0	0.0	21.0	0.0	5.0	0.0	20.0	18.0	1.0	
25	7.0	9.0	0.0	2.0	0.0	0.0	13.0	2.0	0.0	17.0	4.0	0.0	
26	12.0	5.0	0.0	2.0	0.0	0.0	0.0	0.0	3.0	0.0	0.0	0.0	
27	0.0	26.0	0.0	19.0	5.0	0.0	0.0	3.0	0.0	7.0	0.0	0.0	
28	3.0	9.0	0.0	0.0	2.0	0.0	1.0	0.0	0.0	2.0	0.0	0.0	
29	0.0		0.0	3.0	0.0	0.0	0.0	0.0	0.0	43.0	0.0	0.0	
30	0.0		0.0	0.0	3.0	8.0	0.0	0.0	0.0	6.0	0.0	0.0	
31	0.0		0.0		0.0		2.0	0.0		0.0		0.0	
Total	86.0	213.0	247.0	132.0	144.0	25.0	52.0	183.0	401.0	106.0	75.0	75.0	2072.0
Dias LI.	13	16	12	16	17	5	12	12	20	14	11	11	

Estación: La Juliana
Año : 2014

Dpto: Caldas
Mpio: Manizales

Latitud : 5° 8' N
Longitud: 75° 29' W
Altitud: 1785 m

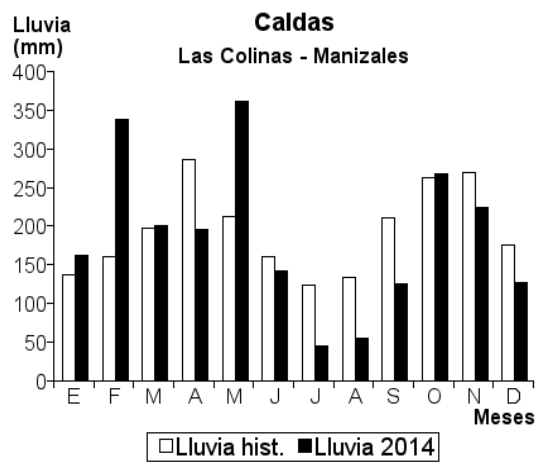
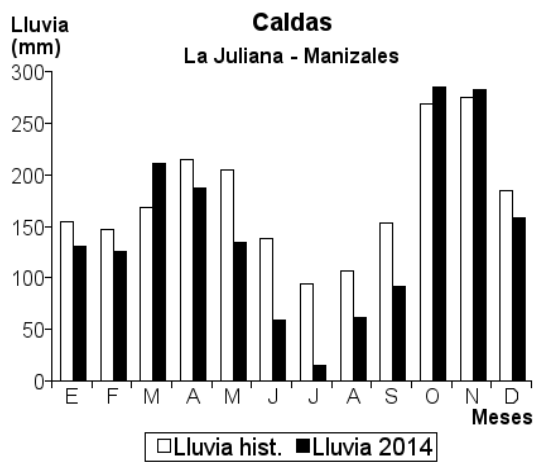
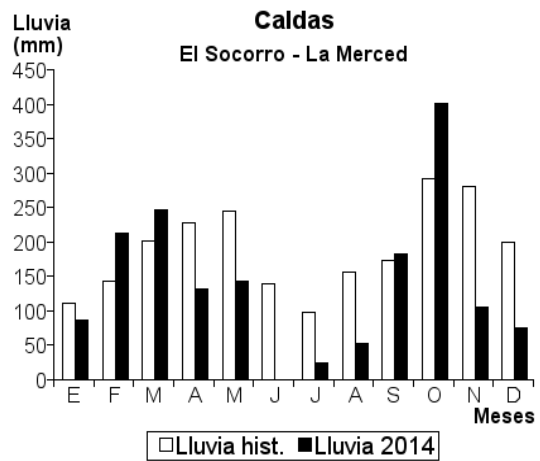
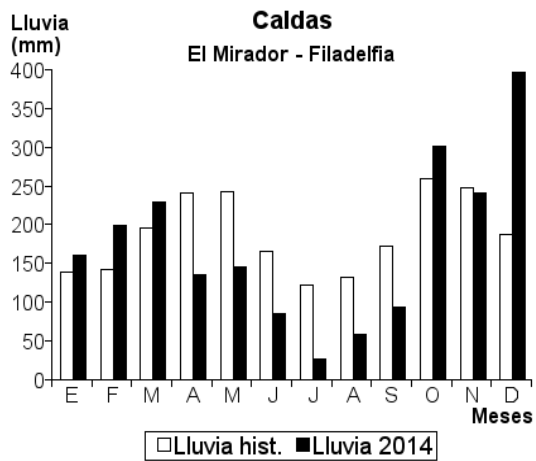
Día	Ene.	Feb.	Mar.	Abr.	May.	Jun.	Jul.	Ago.	Sep.	Oct.	Nov.	Dic.	Anual
1	0.0	0.0	22.0	0.0	3.0	2.0	4.0	2.0	0.0	0.0	2.0	0.0	
2	0.0	2.0	35.0	54.0	10.0	3.0	0.0	5.0	8.0	0.0	2.0	0.0	
3	0.0	0.0	3.0	0.0	0.0	0.0	0.0	0.0	6.0	0.0	0.0	0.0	
4	0.0	17.0	15.0	4.0	5.0	4.0	6.0	0.0	0.0	0.0	21.0	0.0	
5	9.0	26.0	2.0	0.0	0.0	1.0	0.0	4.0	0.0	23.0	25.0	4.0	
6	15.0	0.0	10.0	0.0	3.0	0.0	0.0	7.0	0.0	10.0	4.0	12.0	
7	0.0	0.0	4.0	0.0	0.0	5.0	2.0	0.0	0.0	13.0	0.0	30.0	
8	2.0	0.0	0.0	0.0	39.0	4.0	0.0	0.0	0.0	34.0	13.0	58.0	
9	16.0	0.0	57.0	3.0	14.0	0.0	0.0	0.0	0.0	9.0	0.0	3.0	
10	3.0	0.0	0.0	7.0	3.0	0.0	0.0	0.0	2.0	6.0	24.0	5.0	
11	15.0	3.0	13.0	2.0	2.0	5.0	0.0	9.0	15.0	26.0	35.0	0.0	
12	0.0	1.0	0.0	4.0	0.0	0.0	0.0	0.0	0.0	3.0	4.0	12.0	
13	0.0	0.0	8.0	0.0	0.0	0.0	0.0	0.0	6.0	24.0	0.0	2.0	
14	0.0	2.0	14.0	0.0	4.0	2.0	0.0	0.0	9.0	2.0	25.0	0.0	
15	0.0	5.0	0.0	5.0	0.0	0.0	0.0	0.0	0.0	4.0	4.0	6.0	
16	5.0	0.0	0.0	12.0	3.0	0.0	0.0	0.0	0.0	3.0	0.0	0.0	
17	0.0	0.0	5.0	0.0	2.0	0.0	0.0	0.0	15.0	17.0	0.0	5.0	
18	0.0	2.0	0.0	0.0	0.0	0.0	0.0	2.0	2.0	2.0	48.0	4.0	
19	0.0	3.0	0.0	16.0	0.0	6.0	0.0	0.0	6.0	10.0	0.0	3.0	
20	0.0	8.0	0.0	2.0	0.0	0.0	0.0	0.0	9.0	4.0	12.0	11.0	
21	13.0	3.0	8.0	32.0	0.0	0.0	0.0	0.0	6.0	0.0	19.0	3.0	
22	28.0	0.0	0.0	0.0	32.0	0.0	0.0	19.0	8.0	8.0	7.0	0.0	
23	0.0	2.0	6.0	17.0	2.0	2.0	0.0	2.0	0.0	3.0	0.0	0.0	
24	0.0	18.0	0.0	2.0	0.0	15.0	0.0	0.0	0.0	25.0	0.0	0.0	
25	0.0	2.0	0.0	10.0	0.0	6.0	0.0	0.0	0.0	3.0	17.0	0.0	
26	8.0	0.0	4.0	2.0	3.0	0.0	0.0	7.0	0.0	9.0	19.0	0.0	
27	0.0	28.0	0.0	0.0	6.0	0.0	3.0	3.0	0.0	0.0	0.0	0.0	
28	5.0	4.0	0.0	7.0	0.0	4.0	0.0	2.0	0.0	4.0	2.0	0.0	
29	9.0	0.0	0.0	3.0	3.0	0.0	0.0	0.0	0.0	0.0	0.0	0.0	
30	3.0	0.0	2.0	5.0	0.0	0.0	0.0	0.0	0.0	43.0	0.0	0.0	
31	0.0	0.0	3.0	0.0	0.0	0.0	0.0	0.0	0.0	0.0	0.0	0.0	
Total	131.0	126.0	211.0	187.0	134.0	59.0	15.0	62.0	92.0	285.0	283.0	158.0	1743.0
Dias LI.	13	16	17	18	16	13	4	11	12	23	18	14	

Estación: Las Colinas
Año : 2014

Dpto: Caldas
Mpio: Manizales

Latitud : 5° 6' N
Longitud: 75° 34' W
Altitud: 1450 m

Día	Ene.	Feb.	Mar.	Abr.	May.	Jun.	Jul.	Ago.	Sep.	Oct.	Nov.	Dic.	Anual
1	0.0	0.0	19.5	0.0	48.2	0.0	5.2	5.5	2.5	0.0	0.0	0.0	
2	0.0	0.0	3.4	0.0	0.0	0.0	0.0	0.0	0.0	0.0	0.0	0.0	
3	0.0	4.7	14.8	0.0	0.0	4.9	0.0	0.0	7.4	0.0	8.6	0.0	
4	0.0	28.9	9.5	0.0	52.4	0.0	0.0	0.0	0.0	0.0	14.3	0.0	
5	7.9	0.0	0.0	0.0	0.0	0.0	0.0	8.5	0.0	0.0	3.5	7.5	
6	0.0	0.0	14.5	0.0	0.0	30.8	0.0	0.0	0.0	26.8	8.5	8.9	
7	0.0	0.0	0.0	0.0	54.3	0.0	0.0	0.0	0.0	19.8	0.0	27.5	
8	5.8	0.0	58.5	7.5	0.0	0.0	0.0	0.0	0.0	17.2	13.9	15.5	
9	0.0	0.0	0.0	0.0	3.5	0.0	0.0	0.0	0.0	0.0	8.5	0.0	
10	0.0	0.0	2.7	0.0	0.0	3.5	0.0	12.0	15.2	0.0	19.4	6.9	
11	0.0	0.0	0.0	6.5	6.3	0.0	0.0	0.0	0.0	44.8	7.8	0.0	
12	0.0	7.5	21.5	0.0	0.0	15.3	0.0	0.0	0.0	22.5	4.9	27.5	
13	0.0	0.0	0.0	4.8	0.0	0.0	0.0	0.0	6.2	0.0	4.2	0.0	
14	3.5	5.2	0.0	0.0	9.5	0.0	0.0	0.0	0.0	0.0	10.5	0.0	
15	0.0	0.0	3.5	0.0	74.5	0.0	0.0	0.0	0.0	7.9	0.0	0.0	
16	0.0	42.7	8.8	3.5	3.5	3.5	0.0	14.5	20.3	32.0	14.0	33.2	
17	0.0	0.0	0.0	0.0	0.0	0.0	0.0	0.0	0.0	10.5	0.0	0.0	
18	0.0	8.6	0.0	44.6	4.8	0.0	0.0	0.0	9.2	13.7	0.0	0.0	
19	0.0	0.0	0.0	0.0	0.0	0.0	0.0	0.0	10.4	2.5	10.0	0.0	
20	85.9	51.3	8.5	23.8	0.0	1.8	0.0	0.0	21.6	4.5	10.5	0.0	
21	35.8	9.8	3.5	0.0	75.8	0.0	0.0	3.5	4.7	0.0	32.8	0.0	
22	0.0	3.8	0.0	21.7	0.0	3.2	0.0	0.0	21.3	3.8	0.0	0.0	
23	0.0	68.8	24.5	0.0	0.0	25.3	0.0	0.0	2.5	19.3	0.0	0.0	
24	0.0	18.8	7.3	22.9	0.0	6.8	0.0	0.0	3.8	19.5	26.9	0.0	
25	0.0	5.3	0.0	25.5	0.0	0.0	0.0	10.5	0.0	0.0	25.2	0.0	
26	0.0	33.5	0.0	0.0	3.5	0.0	7.5	0.0	0.0	4.9	0.0	0.0	
27	0.0	9.3	0.0	8.5	12.3	0.0	0.0	0.0	0.0	0.0	0.0	0.0	
28	0.0	40.5	0.0	0.0	0.0	0.0	0.0	0.0	0.0	0.0	0.0	0.0	
29	0.0	0.0	0.0	26.1	12.6	46.4	0.0	0.0	0.0	15.4	0.0	0.0	
30	0.0	0.0	0.0	0.0	0.0	0.0	0.0	0.0	0.0	3.5	0.0	0.0	
31	23.3	0.0	0.0	0.0	0.0	0.0	32.5	0.0	0.0	0.0	0.0	0.0	
Total	162.2	338.7	200.5	195.4	361.2	141.5	45.2	54.5	125.1	268.6	223.5	127.0	2243.4
Dias LI.	6	15	14	11	13	10	3	6	12	17	17	7	



Estación: La Selva
Año : 2014

Dpto: Caldas
Mpio: Manizales

Latitud : 5° 5' N
Longitud: 75° 36' W
Altitud: 1312 m

Día	Ene.	Feb.	Mar.	Abr.	May.	Jun.	Jul.	Ago.	Sep.	Oct.	Nov.	Dic.	Annual
1	0.0	34.0	3.0	0.0	1.0	8.0	3.0	8.0	0.0	0.0	0.0	0.0	2322.0
2	0.0	0.0	18.0	0.0	39.0	0.0	0.0	4.0	0.0	0.0	0.0	0.0	
3	0.0	0.0	4.0	0.0	0.0	3.0	3.0	0.0	6.0	0.0	0.0	0.0	
4	0.0	0.0	12.0	0.0	0.0	0.0	0.0	0.0	0.0	0.0	36.0	2.0	
5	0.0	39.0	4.0	2.0	20.0	0.0	0.0	0.0	0.0	5.0	22.0	0.0	
6	5.0	0.0	0.0	0.0	7.0	0.0	0.0	28.0	0.0	0.0	1.0	0.0	
7	0.0	5.0	22.0	0.0	0.0	18.0	0.0	0.0	0.0	14.0	9.0	18.0	
8	0.0	10.0	0.0	0.0	74.0	3.0	0.0	1.0	0.0	65.0	24.0	36.0	
9	16.0	0.0	22.0	20.0	14.0	0.0	0.0	0.0	0.0	21.0	10.0	27.0	
10	6.0	0.0	0.0	0.0	0.0	0.0	0.0	0.0	0.0	1.0	5.0	8.0	
11	0.0	0.0	0.0	0.0	1.0	0.0	0.0	12.0	11.0	0.0	24.0	31.0	
12	10.0	49.0	0.0	14.0	1.0	0.0	0.0	0.0	0.0	56.0	14.0	5.0	
13	0.0	38.0	4.0	2.0	0.0	2.0	0.0	0.0	0.0	10.0	0.0	3.0	
14	0.0	0.0	0.0	8.0	16.0	0.0	0.0	0.0	5.0	0.0	6.0	0.0	
15	0.0	0.0	0.0	10.0	21.0	0.0	0.0	0.0	0.0	0.0	6.0	0.0	
16	0.0	0.0	3.0	0.0	58.0	0.0	0.0	0.0	0.0	2.0	0.0	0.0	
17	0.0	6.0	3.0	6.0	0.0	0.0	0.0	5.0	13.0	35.0	2.0	18.0	
18	0.0	0.0	0.0	0.0	0.0	0.0	0.0	6.0	0.0	4.0	20.0	0.0	
19	0.0	6.0	0.0	40.0	0.0	0.0	0.0	0.0	7.0	14.0	11.0	12.0	
20	5.0	0.0	0.0	0.0	0.0	0.0	0.0	0.0	0.0	0.0	4.0	6.0	
21	103.0	36.0	2.0	20.0	0.0	0.0	0.0	0.0	29.0	4.0	10.0	0.0	
22	13.0	8.0	0.0	4.0	38.0	2.0	0.0	4.0	0.0	2.0	45.0	0.0	
23	0.0	6.0	0.0	26.0	0.0	2.0	0.0	0.0	13.0	1.0	0.0	0.0	
24	0.0	6.0	7.0	1.0	0.0	24.0	0.0	4.0	0.0	29.0	0.0	0.0	
25	0.0	40.0	15.0	34.0	0.0	6.0	0.0	0.0	0.0	2.0	30.0	0.0	
26	3.0	11.0	0.0	3.0	0.0	0.0	3.0	23.0	0.0	34.0	14.0	0.0	
27	0.0	68.0	0.0	37.0	16.0	0.0	0.0	0.0	0.0	0.0	0.0	0.0	
28	0.0	19.0	0.0	7.0	0.0	0.0	0.0	4.0	0.0	0.0	0.0	0.0	
29	0.0	0.0	0.0	2.0	8.0	0.0	0.0	0.0	0.0	0.0	0.0	0.0	
30	0.0	0.0	0.0	24.0	12.0	44.0	0.0	0.0	0.0	6.0	0.0	0.0	
31	4.0	0.0	0.0	0.0	0.0	0.0	0.0	0.0	0.0	3.0	0.0	0.0	
Total	165.0	381.0	119.0	260.0	326.0	112.0	9.0	99.0	84.0	308.0	293.0	166.0	2322.0
Dias LI.	9	16	13	18	15	10	3	11	7	19	19	11	

Estación: El Pistacho
Año : 2014

Dpto: Caldas
Mpio: Manizales

Latitud : 5° 4' N
Longitud: 75° 33' W
Altitud: 1582 m

Día	Ene.	Feb.	Mar.	Abr.	May.	Jun.	Jul.	Ago.	Sep.	Oct.	Nov.	Dic.	Annual
1	0.0	41.0	23.0	0.0	0.0	0.0	0.0	24.0	0.0	0.0	0.0	0.0	2110.0
2	0.0	8.0	42.0	0.0	34.0	0.0	0.0	9.0	2.0	0.0	0.0	0.0	
3	0.0	0.0	4.0	0.0	0.0	0.0	0.0	0.0	5.0	0.0	0.0	0.0	
4	0.0	0.0	35.0	0.0	0.0	0.0	3.0	0.0	0.0	1.0	5.0	0.0	
5	4.0	32.0	0.0	0.0	21.0	0.0	0.0	0.0	0.0	0.0	23.0	10.0	
6	6.0	0.0	0.0	0.0	0.0	0.0	0.0	9.0	0.0	0.0	8.0	0.0	
7	0.0	0.0	17.0	4.0	0.0	31.0	0.0	0.0	0.0	15.0	1.0	9.0	
8	0.0	0.0	0.0	0.0	76.0	2.0	0.0	1.0	0.0	17.0	7.0	24.0	
9	11.0	0.0	44.0	0.0	57.0	0.0	0.0	0.0	0.0	16.0	6.0	28.0	
10	5.0	0.0	0.0	0.0	1.0	0.0	2.0	0.0	0.0	3.0	11.0	0.0	
11	0.0	0.0	0.0	0.0	1.0	0.0	0.0	18.0	22.0	0.0	20.0	0.0	
12	0.0	0.0	2.0	0.0	0.0	0.0	0.0	1.0	0.0	31.0	4.0	31.0	
13	0.0	0.0	0.0	0.0	2.0	16.0	0.0	0.0	0.0	5.0	0.0	1.0	
14	0.0	0.0	0.0	8.0	0.0	0.0	0.0	0.0	5.0	0.0	0.0	0.0	
15	0.0	0.0	0.0	0.0	0.0	0.0	0.0	0.0	0.0	0.0	5.0	0.0	
16	0.0	41.0	18.0	0.0	61.0	0.0	0.0	0.0	0.0	13.0	0.0	1.0	
17	0.0	0.0	3.0	0.0	5.0	0.0	0.0	26.0	28.0	36.0	2.0	46.0	
18	0.0	0.0	0.0	0.0	0.0	0.0	0.0	0.0	0.0	5.0	19.0	0.0	
19	0.0	0.0	0.0	34.0	0.0	0.0	0.0	0.0	14.0	13.0	1.0	0.0	
20	0.0	0.0	0.0	0.0	0.0	0.0	0.0	0.0	5.0	0.0	3.0	0.0	
21	85.0	94.0	0.0	5.0	0.0	0.0	0.0	0.0	21.0	0.0	0.0	0.0	
22	42.0	18.0	0.0	0.0	49.0	0.0	0.0	1.0	1.0	3.0	42.0	0.0	
23	0.0	0.0	0.0	22.0	0.0	5.0	0.0	0.0	10.0	0.0	0.0	0.0	
24	0.0	16.0	0.0	0.0	0.0	11.0	0.0	2.0	0.0	16.0	0.0	0.0	
25	2.0	43.0	6.0	23.0	0.0	6.0	0.0	0.0	0.0	41.0	31.0	0.0	
26	0.0	0.0	3.0	0.0	0.0	0.0	8.0	6.0	0.0	3.0	18.0	0.0	
27	0.0	48.0	0.0	0.0	0.0	0.0	0.0	0.0	0.0	0.0	0.0	0.0	
28	0.0	7.0	0.0	28.0	2.0	0.0	0.0	0.0	0.0	0.0	0.0	0.0	
29	0.0	0.0	0.0	0.0	13.0	0.0	0.0	0.0	0.0	0.0	0.0	0.0	
30	0.0	0.0	0.0	43.0	2.0	29.0	0.0	0.0	0.0	13.0	0.0	0.0	
31	7.0	0.0	0.0	0.0	0.0	0.0	0.0	0.0	0.0	2.0	0.0	0.0	
Total	162.0	348.0	197.0	167.0	324.0	100.0	13.0	97.0	113.0	233.0	206.0	150.0	2110.0
Dias LI.	8	10	11	8	13	7	3	10	10	17	17	8	

Estación: Santa Teresita
Año : 2014

Dpto: Caldas
Mpio: Manizales

Latitud : 5° 4' N
Longitud: 75° 37' W
Altitud: 1172 m

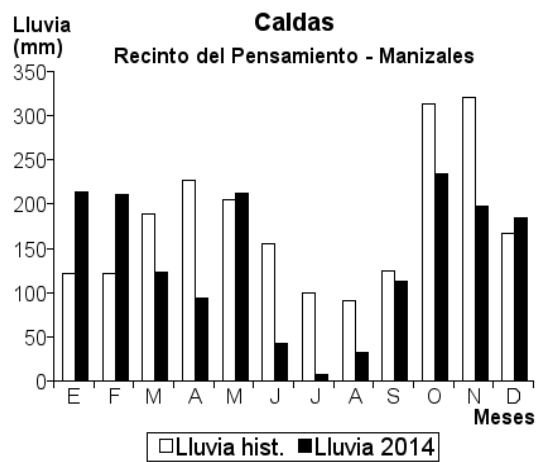
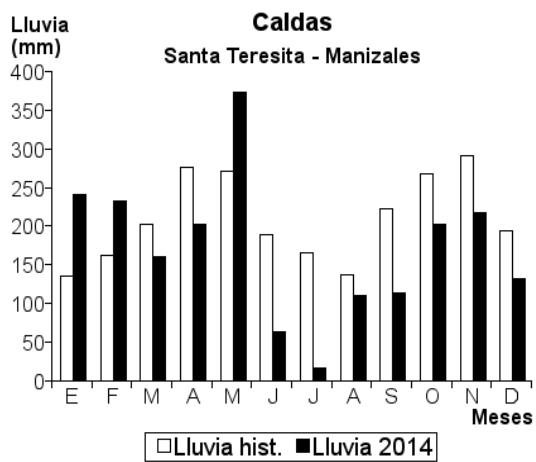
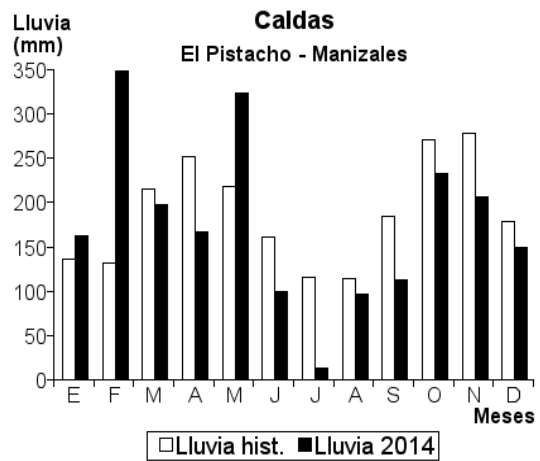
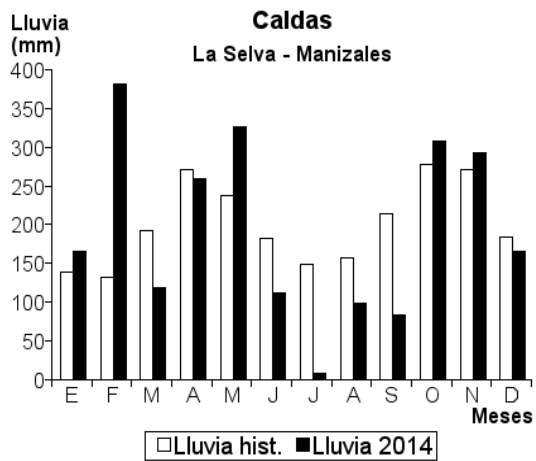
Dia	Ene.	Feb.	Mar.	Abr.	May.	Jun.	Jul.	Ago.	Sep.	Oct.	Nov.	Dic.	Annual
1	0.0	0.0	5.0	5.0	0.0	26.0	12.0	0.0	0.0	0.0	0.0	0.0	2065.0
2	0.0	0.0	4.0	4.0	28.0	0.0	0.0	5.0	0.0	0.0	0.0	0.0	
3	0.0	0.0	4.0	4.0	0.0	0.0	0.0	0.0	0.0	0.0	0.0	0.0	
4	0.0	34.0	3.0	3.0	0.0	0.0	0.0	0.0	5.0	0.0	26.0	0.0	
5	7.0	0.0	0.0	0.0	28.0	0.0	0.0	0.0	0.0	15.0	11.0	0.0	
6	0.0	0.0	0.0	0.0	49.0	0.0	0.0	45.0	0.0	0.0	2.0	0.0	
7	0.0	0.0	30.0	30.0	3.0	0.0	0.0	0.0	0.0	15.0	12.0	14.0	
8	0.0	0.0	0.0	0.0	112.0	0.0	0.0	0.0	0.0	26.0	8.0	30.0	
9	43.0	0.0	0.0	0.0	11.0	0.0	0.0	0.0	0.0	15.0	25.0	17.0	
10	25.0	0.0	0.0	0.0	12.0	0.0	0.0	0.0	1.0	0.0	16.0	5.0	
11	0.0	0.0	0.0	0.0	0.0	0.0	0.0	8.0	7.0	0.0	29.0	0.0	
12	5.0	43.0	0.0	0.0	6.0	0.0	0.0	3.0	0.0	19.0	14.0	30.0	
13	0.0	24.0	4.0	4.0	4.0	4.0	0.0	0.0	0.0	0.0	3.0	5.0	
14	0.0	0.0	0.0	0.0	0.0	0.0	0.0	0.0	3.0	4.0	13.0	0.0	
15	0.0	0.0	0.0	0.0	13.0	0.0	0.0	0.0	0.0	0.0	0.0	0.0	
16	0.0	0.0	15.0	15.0	0.0	0.0	0.0	0.0	0.0	0.0	0.0	3.0	
17	0.0	0.0	3.0	3.0	0.0	0.0	0.0	13.0	19.0	0.0	0.0	18.0	
18	0.0	0.0	0.0	0.0	0.0	0.0	0.0	0.0	0.0	11.0	20.0	0.0	
19	0.0	0.0	0.0	0.0	0.0	0.0	0.0	0.0	0.0	0.0	0.0	0.0	
20	0.0	0.0	0.0	0.0	0.0	0.0	0.0	0.0	10.0	0.0	3.0	0.0	
21	102.0	43.0	28.0	28.0	0.0	0.0	0.0	0.0	66.0	0.0	0.0	0.0	
22	7.0	0.0	0.0	0.0	92.0	0.0	0.0	2.0	0.0	4.0	0.0	10.0	
23	0.0	0.0	0.0	0.0	0.0	5.0	0.0	0.0	2.0	2.0	0.0	0.0	
24	0.0	5.0	14.0	14.0	16.0	22.0	0.0	0.0	0.0	49.0	0.0	0.0	
25	0.0	0.0	37.0	37.0	0.0	6.0	0.0	0.0	0.0	17.0	30.0	0.0	
26	0.0	0.0	3.0	3.0	0.0	0.0	5.0	28.0	0.0	17.0	5.0	0.0	
27	0.0	74.0	0.0	0.0	0.0	0.0	0.0	0.0	0.0	0.0	0.0	0.0	
28	0.0	10.0	0.0	0.0	0.0	0.0	0.0	6.0	0.0	0.0	0.0	0.0	
29	0.0	0.0	0.0	0.0	0.0	0.0	0.0	0.0	0.0	9.0	0.0	0.0	
30	0.0	0.0	0.0	52.0	0.0	0.0	0.0	0.0	0.0	0.0	0.0	0.0	
31	52.0	0.0	10.0	0.0	0.0	0.0	0.0	0.0	0.0	0.0	0.0	0.0	
Total	241.0	233.0	160.0	202.0	374.0	63.0	17.0	110.0	113.0	203.0	217.0	132.0	Annual
Dias LI.	7	7	13	13	12	5	2	8	8	13	15	9	2065.0

Estación: Recinto del Pensamiento
Año : 2014

Dpto: Caldas
Mpio: Manizales

Latitud : 5° 2' N
Longitud: 75° 27' W
Altitud: 2187 m

Dia	Ene.	Feb.	Mar.	Abr.	May.	Jun.	Jul.	Ago.	Sep.	Oct.	Nov.	Dic.	Annual
1	0.0	3.0	5.0	0.0	1.0	1.0	3.0	1.0	0.0	0.0	1.0	0.0	1665.0
2	10.0	0.0	6.0	0.0	8.0	0.0	4.0	2.0	0.0	0.0	0.0	0.0	
3	1.0	1.0	8.0	1.0	0.0	7.0	0.0	0.0	4.0	0.0	8.0	3.0	
4	0.0	0.0	7.0	1.0	4.0	0.0	0.0	1.0	0.0	11.0	46.0	5.0	
5	7.0	10.0	0.0	4.0	19.0	0.0	0.0	3.0	0.0	5.0	6.0	4.0	
6	8.0	0.0	1.0	0.0	7.0	0.0	0.0	0.0	0.0	10.0	6.0	30.0	
7	0.0	2.0	2.0	0.0	1.0	0.0	0.0	0.0	1.0	6.0	2.0	36.0	
8	7.0	15.0	5.0	1.0	71.0	7.0	0.0	0.0	0.0	25.0	5.0	36.0	
9	0.0	34.0	15.0	3.0	29.0	0.0	0.0	0.0	1.0	28.0	0.0	32.0	
10	1.0	1.0	1.0	0.0	1.0	0.0	0.0	2.0	0.0	3.0	6.0	0.0	
11	40.0	2.0	0.0	0.0	0.0	0.0	0.0	12.0	10.0	6.0	27.0	0.0	
12	0.0	41.0	6.0	3.0	0.0	0.0	1.0	0.0	0.0	10.0	8.0	21.0	
13	0.0	7.0	20.0	2.0	1.0	0.0	0.0	0.0	1.0	1.0	11.0	10.0	
14	0.0	5.0	1.0	0.0	0.0	0.0	0.0	0.0	10.0	1.0	31.0	1.0	
15	0.0	0.0	2.0	8.0	2.0	0.0	0.0	0.0	0.0	0.0	0.0	0.0	
16	12.0	0.0	4.0	1.0	10.0	0.0	0.0	0.0	6.0	0.0	0.0	0.0	
17	0.0	1.0	14.0	0.0	1.0	0.0	0.0	0.0	4.0	12.0	0.0	0.0	
18	0.0	5.0	0.0	1.0	1.0	0.0	0.0	0.0	19.0	2.0	1.0	0.0	
19	5.0	3.0	0.0	7.0	2.0	0.0	0.0	0.0	7.0	14.0	0.0	1.0	
20	1.0	6.0	0.0	1.0	4.0	0.0	0.0	0.0	14.0	9.0	7.0	5.0	
21	62.0	14.0	5.0	0.0	4.0	0.0	0.0	0.0	6.0	3.0	5.0	0.0	
22	34.0	17.0	0.0	1.0	22.0	0.0	0.0	0.0	7.0	1.0	7.0	0.0	
23	0.0	2.0	1.0	24.0	6.0	5.0	0.0	0.0	6.0	2.0	0.0	0.0	
24	1.0	9.0	14.0	2.0	0.0	3.0	0.0	0.0	1.0	1.0	1.0	0.0	
25	12.0	7.0	1.0	18.0	1.0	8.0	0.0	5.0	5.0	41.0	16.0	0.0	
26	5.0	0.0	5.0	4.0	1.0	4.0	0.0	6.0	2.0	8.0	0.0	0.0	
27	0.0	15.0	0.0	2.0	0.0	3.0	0.0	0.0	9.0	0.0	3.0	0.0	
28	3.0	11.0	0.0	8.0	0.0	0.0	0.0	0.0	0.0	5.0	1.0	0.0	
29	0.0	0.0	0.0	1.0	16.0	0.0	0.0	0.0	0.0	8.0	0.0	0.0	
30	5.0	0.0	0.0	0.0	0.0	4.0	0.0	0.0	0.0	23.0	0.0	0.0	
31	0.0	0.0	0.0	0.0	0.0	0.0	0.0	0.0	0.0	0.0	0.0	0.0	
Total	214.0	211.0	123.0	93.0	212.0	42.0	8.0	32.0	113.0	235.0	198.0	184.0	Annual
Dias LI.	17	22	20	20	22	9	3	8	18	24	20	12	1665.0



Estación: Java
Año : 2014

Dpto: Caldas
Mpio: Manizales

Latitud : 5° 1' N
Longitud: 75° 32' W
Altitud: 1778 m

Día	Ene.	Feb.	Mar.	Abr.	May.	Jun.	Jul.	Ago.	Sep.	Oct.	Nov.	Dic.	Anual
1	0.0	5.0	7.0	0.0	3.0	0.0	6.0	8.0	0.0	0.0	0.0	0.0	2096.0
2	0.0	0.0	20.0	10.0	7.0	1.0	5.0	20.0	14.0	0.0	0.0	0.0	
3	0.0	0.0	45.0	2.0	0.0	8.0	0.0	0.0	9.0	0.0	0.0	0.0	
4	0.0	10.0	34.0	0.0	0.0	1.0	10.0	0.0	0.0	0.0	5.0	0.0	
5	5.0	20.0	0.0	0.0	15.0	2.0	0.0	0.0	0.0	5.0	20.0	26.0	
6	50.0	0.0	5.0	0.0	13.0	16.0	5.0	8.0	0.0	5.0	24.0	9.0	
7	5.0	0.0	40.0	0.0	10.0	9.0	0.0	0.0	0.0	13.0	30.0	14.0	
8	0.0	3.0	23.0	6.0	40.0	14.0	0.0	27.0	0.0	15.0	5.0	21.0	
9	0.0	0.0	25.0	4.0	43.0	0.0	0.0	0.0	0.0	14.0	6.0	32.0	
10	0.0	0.0	8.0	2.0	16.0	0.0	0.0	0.0	2.0	0.0	25.0	6.0	
11	0.0	0.0	0.0	5.0	3.0	0.0	0.0	5.0	17.0	8.0	12.0	0.0	
12	5.0	0.0	5.0	0.0	5.0	0.0	0.0	10.0	0.0	43.0	5.0	0.0	
13	0.0	0.0	2.0	0.0	3.0	22.0	0.0	0.0	5.0	4.0	3.0	12.0	
14	0.0	0.0	4.0	11.0	10.0	0.0	7.0	0.0	12.0	0.0	0.0	0.0	
15	0.0	0.0	0.0	5.0	5.0	0.0	0.0	0.0	0.0	0.0	0.0	0.0	
16	0.0	0.0	0.0	3.0	20.0	0.0	3.0	0.0	0.0	0.0	2.0	0.0	
17	0.0	0.0	4.0	0.0	2.0	0.0	0.0	5.0	70.0	25.0	0.0	35.0	
18	0.0	0.0	0.0	2.0	2.0	0.0	0.0	0.0	2.0	0.0	23.0	0.0	
19	0.0	0.0	0.0	27.0	0.0	0.0	0.0	0.0	15.0	25.0	7.0	0.0	
20	0.0	3.0	0.0	3.0	0.0	0.0	0.0	2.0	7.0	20.0	2.0	0.0	
21	74.0	20.0	13.0	7.0	0.0	0.0	0.0	0.0	32.0	0.0	22.0	0.0	
22	0.0	3.0	1.0	2.0	37.0	2.0	0.0	0.0	0.0	5.0	35.0	0.0	
23	5.0	0.0	0.0	19.0	0.0	3.0	0.0	0.0	0.0	4.0	0.0	0.0	
24	2.0	17.0	4.0	2.0	0.0	13.0	0.0	5.0	5.0	0.0	0.0	0.0	
25	15.0	3.0	28.0	0.0	0.0	6.0	0.0	5.0	0.0	24.0	10.0	0.0	
26	0.0	5.0	0.0	20.0	0.0	0.0	10.0	10.0	0.0	35.0	11.0	0.0	
27	0.0	2.0	0.0	13.0	0.0	0.0	0.0	0.0	0.0	0.0	2.0	0.0	
28	35.0	5.0	0.0	0.0	3.0	0.0	0.0	0.0	0.0	15.0	2.0	0.0	
29	0.0	0.0	0.0	3.0	5.0	0.0	0.0	0.0	0.0	0.0	0.0	0.0	
30	0.0	0.0	0.0	32.0	1.0	0.0	0.0	0.0	0.0	0.0	0.0	0.0	
31	0.0	0.0	0.0	1.0	1.0	0.0	0.0	0.0	0.0	10.0	0.0	0.0	
Total	196.0	96.0	268.0	178.0	244.0	97.0	46.0	105.0	190.0	270.0	251.0	155.0	2096.0
Dias LI.	9	12	17	20	21	12	7	11	12	17	20	8	

Estación: La Fortuna
Año : 2014

Dpto: Caldas
Mpio: Manzanares

Latitud : 5° 17' N
Longitud: 75° 5' W
Altitud: 1620 m

Día	Ene.	Feb.	Mar.	Abr.	May.	Jun.	Jul.	Ago.	Sep.	Oct.	Nov.	Dic.	Anual
1	5.0	22.0	13.0	0.0	21.0	9.0	0.0	0.0	5.0	0.0	0.0	0.0	2467.0
2	0.0	0.0	4.0	2.0	0.0	0.0	0.0	0.0	45.0	0.0	5.0	0.0	
3	0.0	2.0	6.0	8.0	3.0	5.0	10.0	0.0	0.0	0.0	1.0	12.0	
4	0.0	13.0	56.0	1.0	9.0	15.0	0.0	0.0	0.0	10.0	0.0	3.0	
5	19.0	0.0	0.0	2.0	0.0	0.0	0.0	0.0	0.0	59.0	2.0	5.0	
6	12.0	0.0	20.0	0.0	0.0	3.0	3.0	0.0	0.0	32.0	6.0	8.0	
7	37.0	5.0	62.0	0.0	134.0	2.0	0.0	0.0	0.0	73.0	0.0	4.0	
8	10.0	8.0	5.0	0.0	6.0	12.0	0.0	0.0	0.0	3.0	2.0	2.0	
9	19.0	0.0	0.0	0.0	7.0	1.0	3.0	0.0	0.0	1.0	5.0	40.0	
10	0.0	0.0	2.0	0.0	3.0	0.0	0.0	45.0	20.0	2.0	43.0	2.0	
11	0.0	19.0	7.0	0.0	0.0	0.0	0.0	0.0	45.0	22.0	22.0	5.0	
12	0.0	5.0	0.0	0.0	0.0	0.0	0.0	0.0	0.0	0.0	4.0	0.0	
13	6.0	0.0	2.0	0.0	3.0	0.0	0.0	0.0	12.0	0.0	1.0	1.0	
14	0.0	0.0	0.0	70.0	2.0	0.0	0.0	0.0	0.0	0.0	3.0	3.0	
15	0.0	4.0	0.0	14.0	0.0	0.0	0.0	0.0	20.0	0.0	0.0	34.0	
16	3.0	0.0	75.0	0.0	0.0	0.0	0.0	0.0	22.0	29.0	0.0	0.0	
17	0.0	14.0	0.0	17.0	0.0	0.0	0.0	0.0	0.0	12.0	2.0	23.0	
18	5.0	7.0	0.0	17.0	0.0	0.0	0.0	0.0	23.0	28.0	0.0	20.0	
19	0.0	20.0	0.0	0.0	5.0	0.0	0.0	0.0	12.0	0.0	3.0	23.0	
20	10.0	43.0	0.0	35.0	27.0	0.0	0.0	0.0	41.0	7.0	59.0	10.0	
21	3.0	0.0	0.0	0.0	3.0	0.0	0.0	3.0	43.0	0.0	0.0	0.0	
22	0.0	0.0	0.0	25.0	15.0	2.0	0.0	0.0	0.0	0.0	0.0	0.0	
23	7.0	18.0	0.0	0.0	3.0	62.0	0.0	0.0	1.0	0.0	0.0	3.0	
24	0.0	2.0	0.0	35.0	0.0	23.0	0.0	11.0	5.0	0.0	40.0	0.0	
25	1.0	4.0	0.0	0.0	0.0	0.0	0.0	0.0	0.0	5.0	0.0	0.0	
26	30.0	23.0	3.0	3.0	2.0	2.0	0.0	0.0	0.0	0.0	1.0	0.0	
27	0.0	0.0	0.0	7.0	0.0	25.0	0.0	11.0	0.0	4.0	0.0	20.0	
28	1.0	0.0	4.0	3.0	5.0	0.0	0.0	0.0	0.0	2.0	0.0	0.0	
29	0.0	0.0	5.0	0.0	2.0	0.0	0.0	0.0	0.0	22.0	0.0	0.0	
30	0.0	0.0	0.0	6.0	0.0	10.0	0.0	0.0	0.0	35.0	0.0	0.0	
31	13.0	0.0	0.0	0.0	0.0	1.0	0.0	0.0	0.0	0.0	3.0	0.0	
Total	181.0	209.0	264.0	245.0	250.0	171.0	17.0	70.0	294.0	346.0	199.0	221.0	2467.0
Dias LI.	16	16	14	15	17	13	4	4	13	17	16	19	

Estación: El Brisal
Año : 2014

Dpto: Caldas
Mpio: Manzanares

Latitud : 5° 13' N
Longitud: 75° 6' W
Altitud: 1390 m

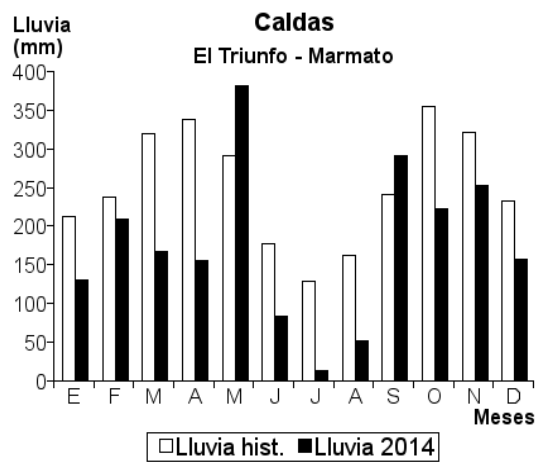
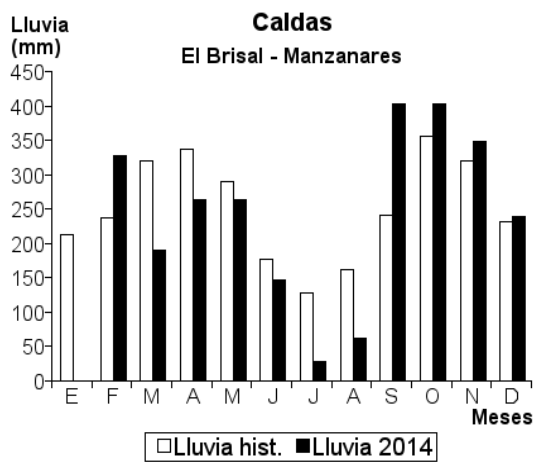
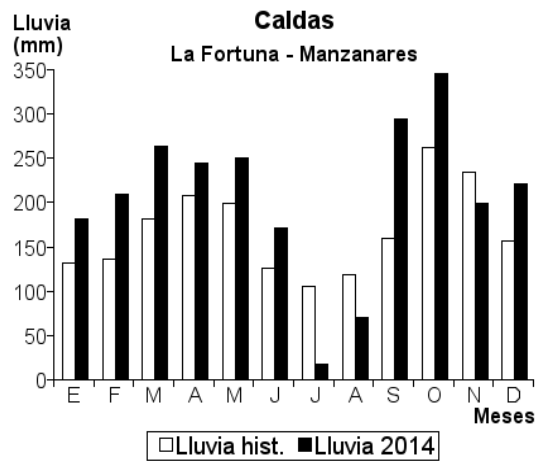
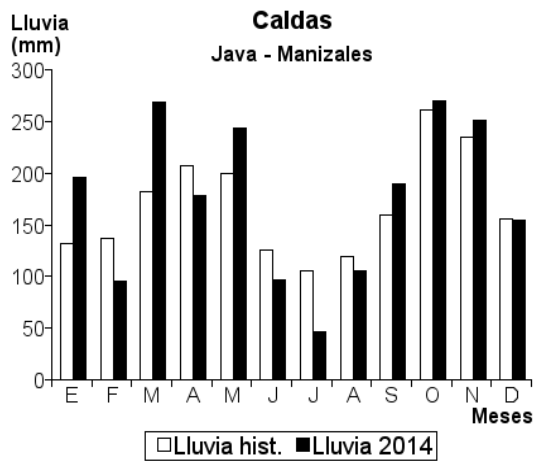
Día	Ene.	Feb.	Mar.	Abr.	May.	Jun.	Jul.	Ago.	Sep.	Oct.	Nov.	Dic.	
1		31.0	8.0	0.0	2.0	8.0	22.0	0.0	0.0	0.0	0.0	0.0	
2		0.0	19.0	0.0	28.0	0.0	0.0	10.0	0.0	0.0	0.0	0.0	
3		30.0	0.0	0.0	0.0	0.0	0.0	0.0	46.0	0.0	0.0	0.0	
4		10.0	13.0	2.0	6.0	27.0	2.0	0.0	0.0	0.0	0.0	0.0	
5		0.0	35.0	0.0	8.0	4.0	0.0	0.0	0.0	13.0	7.0	13.0	
6		2.0	0.0	0.0	0.0	4.0	0.0	0.0	0.0	13.0	11.0	10.0	
7		35.0	2.0	0.0	12.0	2.0	3.0	0.0	0.0	25.0	12.0	45.0	
8		0.0	1.0	0.0	106.0	1.0	0.0	0.0	0.0	74.0	11.0	5.0	
9		24.0	5.0	7.0	5.0	2.0	0.0	0.0	0.0	7.0	0.0	16.0	
10		2.0	0.0	0.0	11.0	0.0	0.0	0.0	1.0	0.0	33.0	37.0	
11		0.0	1.0	0.0	0.0	0.0	0.0	43.0	45.0	11.0	97.0	1.0	
12		38.0	22.0	0.0	2.0	0.0	2.0	0.0	73.0	44.0	13.0	0.0	
13		1.0	0.0	0.0	0.0	0.0	0.0	0.0	5.0	0.0	16.0	9.0	
14		0.0	0.0	39.0	1.0	0.0	0.0	0.0	17.0	0.0	7.0	2.0	
15		0.0	2.0	1.0	5.0	0.0	0.0	0.0	0.0	0.0	0.0	14.0	
16		9.0	0.0	39.0	2.0	0.0	0.0	0.0	22.0	0.0	2.0	4.0	
17		0.0	63.0	0.0	0.0	0.0	0.0	0.0	42.0	38.0	0.0	4.0	
18		10.0	0.0	4.4	0.0	0.0	0.0	0.0	0.0	122.0	0.0	2.0	
19		4.0	0.0	8.0	0.0	0.0	0.0	0.0	22.0	4.0	0.0	1.0	
20		13.0	0.0	3.0	8.0	0.0	0.0	0.0	18.0	0.0	63.0	20.0	
21		24.0	0.0	88.0	27.0	0.0	0.0	0.0	44.0	2.0	74.0	36.0	
22		0.0	0.0	0.0	12.0	0.0	0.0	2.0	48.0	0.0	1.0	0.0	
23		13.0	5.0	25.0	18.0	1.0	0.0	0.0	7.0	0.0	0.0	0.0	
24		63.0	10.0	0.0	0.0	78.0	0.0	1.0	0.0	0.0	0.0	0.0	
25		4.0	0.0	35.0	0.0	11.0	0.0	11.0	1.0	5.0	1.0	0.0	
26		1.0	3.0	0.0	4.0	0.0	0.0	0.0	1.0	0.0	0.0	0.0	
27		14.0	0.0	1.0	0.0	0.0	0.0	0.0	0.0	0.0	0.0	3.0	
28		0.0	0.0	6.0	2.0	9.0	0.0	5.0	0.0	0.0	0.0	2.0	
29			1.0	0.0	5.0	0.0	0.0	0.0	0.0	3.0	0.0	0.0	
30			0.0	6.0	0.0	0.0	0.0	0.0	0.0	20.0	0.0	15.0	
31			0.0		0.0		0.0	0.0		22.0		1.0	
Total		328.0	190.0	264.4	264.0	147.0	29.0	62.0	402.0	403.0	348.0	240.0	Anual
Dias LI.		19	15	14	19	11	4	5	16	15	14	20	

Estación: El Triunfo
Año : 2014

Dpto: Caldas
Mpio: Marmato

Latitud : 5° 31' N
Longitud: 75° 38' W
Altitud: 1635 m

Día	Ene.	Feb.	Mar.	Abr.	May.	Jun.	Jul.	Ago.	Sep.	Oct.	Nov.	Dic.	
1	9.0	2.0	14.0	0.0	8.0	0.0	0.0	4.0	0.0	0.0	0.0	0.0	
2	0.0	10.0	3.0	34.0	98.0	0.0	0.0	0.0	1.0	0.0	0.0	8.0	
3	0.0	7.0	56.0	0.0	5.0	0.0	0.0	8.0	14.0	3.0	21.0	0.0	
4	0.0	13.0	11.0	7.0	1.0	0.0	1.0	10.0	0.0	0.0	13.0	0.0	
5	2.0	2.0	7.0	0.0	48.0	0.0	0.0	0.0	0.0	22.0	24.0	0.0	
6	2.0	0.0	0.0	0.0	13.0	0.0	0.0	0.0	80.0	18.0	3.0	18.0	
7	0.0	0.0	4.0	0.0	1.0	1.0	4.0	0.0	46.0	17.0	0.0	28.0	
8	12.0	0.0	12.0	0.0	38.0	3.0	0.0	0.0	0.0	75.0	0.0	28.0	
9	5.0	0.0	8.0	0.0	14.0	0.0	0.0	4.0	0.0	11.0	5.0	22.0	
10	1.5	0.0	0.0	0.0	30.0	0.0	0.0	0.0	8.0	8.0	8.0	32.0	
11	3.5	0.0	0.0	0.0	0.0	0.0	0.0	1.0	0.0	0.0	0.0	0.0	
12	0.0	13.0	8.5	0.0	0.0	0.0	0.0	10.0	0.0	1.0	15.0	0.0	
13	0.0	7.0	0.0	0.0	4.0	0.0	0.0	7.0	0.0	6.0	12.0	5.0	
14	0.0	18.0	0.0	0.0	0.0	0.0	0.0	0.0	24.0	0.0	0.0	0.0	
15	0.0	0.0	0.0	27.0	0.0	0.0	0.0	0.0	0.0	0.0	11.0	0.0	
16	0.0	0.0	0.0	0.0	25.0	42.0	0.0	0.0	20.0	0.0	0.0	4.0	
17	0.0	0.0	0.0	0.0	5.0	18.0	0.0	0.0	44.0	4.0	17.0	0.0	
18	0.0	0.0	0.0	5.0	0.0	10.0	0.0	0.0	0.0	1.0	20.0	2.0	
19	0.0	30.0	0.0	0.0	0.0	0.0	0.0	0.0	10.0	3.0	15.0	6.0	
20	0.0	0.0	4.0	0.0	5.0	0.0	0.0	0.0	1.0	0.0	9.0	0.0	
21	1.0	3.0	0.0	20.0	0.0	0.0	0.0	0.0	0.0	0.0	35.0	5.0	
22	34.0	0.0	0.0	9.0	44.0	0.0	0.0	0.0	0.0	0.0	25.0	0.0	
23	0.0	3.0	0.0	12.0	10.0	4.0	0.0	0.0	40.0	0.0	0.0	0.0	
24	0.0	10.0	6.0	0.0	0.0	0.0	0.0	0.0	0.0	1.0	1.0	0.0	
25	11.0	3.0	1.0	35.0	0.0	0.0	0.0	1.0	0.0	27.0	18.0	0.0	
26	14.0	40.0	0.0	3.0	0.0	0.0	8.0	2.0	0.0	0.0	0.0	0.0	
27	17.0	14.0	0.0	0.0	5.0	2.0	0.0	5.0	0.0	0.0	0.0	0.0	
28	0.0	34.0	0.0	0.0	7.0	0.0	0.0	0.0	3.0	0.0	0.0	0.0	
29	17.0		26.0	0.0	12.0	0.0	1.0	0.0	0.0	2.0	0.0	0.0	
30	2.0		7.5	3.0	8.0	3.0	0.0	0.0	0.0	0.0	0.0	0.0	
31	0.0		0.0		0.0		0.0			24.0		0.0	
Total	131.0	209.0	168.0	155.0	381.0	83.0	14.0	52.0	291.0	223.0	252.0	158.0	Anual
Dias LI.	14	16	14	10	20	8	4	10	12	16	17	11	2117.0



Estación: La Esperanza
Año : 2014

Dpto: Caldas
Mpio: Marquetalia

Latitud : 5° 18' N
Longitud: 75° 5' W
Altitud: 1463 m

Día	Ene.	Feb.	Mar.	Abr.	May.	Jun.	Jul.	Ago.	Sep.	Oct.	Nov.	Dic.	
1	45.0	16.0	25.0	0.0	0.0	0.0	37.0	0.0	0.0	0.0	1.0	0.0	
2	0.0	16.0	0.0	0.0	17.0	3.0	0.0	0.0	8.0	0.0	0.0	0.0	
3	0.0	14.0	5.0	4.0	0.0	14.0	5.0	0.0	36.0	0.0	3.0	0.0	
4	0.0	1.0	14.0	9.0	4.0	0.0	3.0	0.0	0.0	0.0	0.0	13.0	
5	54.0	0.0	41.0	0.0	7.0	5.0	0.0	0.0	0.0	5.0	1.0	8.0	
6	4.0	3.0	4.0	4.0	9.0	4.0	4.0	0.0	0.0	32.0	5.0	29.0	
7	7.0	1.0	7.0	0.0	14.0	8.0	0.0	1.0	0.0	40.0	0.0	16.0	
8	19.0	0.0	8.0	0.0	55.0	0.0	0.0	1.0	0.0	60.0	8.0	2.0	
9	42.0	2.0	10.0	0.0	9.0	3.0	0.0	0.0	0.0	1.0	3.0	10.0	
10	8.0	0.0	0.0	0.0	4.0	0.0	0.0	0.0	10.0	1.0	55.0	25.0	
11	9.0	1.0	2.0	0.0	2.0	0.0	1.0	41.0	28.0	5.0	7.0	2.0	
12	0.0	13.0	4.0	0.0	0.0	0.0	0.0	0.0	72.0	10.0	14.0	2.0	
13	0.0	20.0	2.0	0.0	0.0	0.0	0.0	0.0	0.0	0.0	41.0	9.0	
14	0.0	0.0	1.0	22.0	8.0	0.0	0.0	0.0	3.0	2.0	2.0	0.0	
15	20.0	2.0	4.0	0.0	10.0	0.0	0.0	0.0	0.0	0.0	3.0	0.0	
16	0.0	8.0	8.0	12.0	0.0	0.0	0.0	0.0	9.0	0.0	0.0	16.0	
17	5.0	2.0	0.0	4.0	1.0	0.0	0.0	0.0	27.0	38.0	0.0	1.0	
18	0.0	31.0	0.0	13.0	0.0	0.0	0.0	0.0	1.0	52.0	0.0	6.0	
19	2.0	2.0	0.0	5.0	1.0	0.0	0.0	0.0	12.0	2.0	3.0	18.0	
20	1.0	24.0	5.0	0.0	4.0	0.0	0.0	0.0	15.0	2.0	8.0	40.0	
21	12.0	30.0	0.0	31.0	35.0	0.0	0.0	0.0	19.0	7.0	28.0	20.0	
22	1.0	1.0	1.0	0.0	0.0	0.0	0.0	2.0	34.0	1.0	23.0	0.0	
23	5.0	3.0	4.0	18.0	0.0	5.0	0.0	0.0	3.0	0.0	0.0	0.0	
24	12.0	23.0	6.0	4.0	0.0	63.0	0.0	0.0	0.0	0.0	0.0	0.0	
25	4.0	1.0	1.0	38.0	0.0	21.0	0.0	15.0	7.0	19.0	25.0	2.0	
26	0.0	19.0	8.0	0.0	17.0	0.0	0.0	0.0	1.0	6.0	3.0	0.0	
27	19.0	28.0	0.0	3.0	0.0	2.0	0.0	0.0	0.0	1.0	1.0	1.0	
28	0.0	1.0	0.0	7.0	0.0	6.0	0.0	0.0	0.0	2.0	0.0	36.0	
29	4.0		20.0	0.0	2.0	0.0	0.0	8.0	0.0	0.0	0.0	0.0	
30	0.0		3.0	6.0	1.0	0.0	0.0	0.0	0.0	19.0	0.0	9.0	
31	0.0		0.0		18.0		0.0	0.0		55.0		8.0	
Total	273.0	262.0	183.0	180.0	218.0	134.0	50.0	68.0	285.0	360.0	234.0	273.0	Anual 2520.0
Dias LI.	19	24	22	15	19	11	5	6	16	21	19	21	

Estación: Piamonte
Año : 2014

Dpto: Caldas
Mpio: Neira

Latitud : 5° 11' N
Longitud: 75° 31' W
Altitud: 1625 m

Día	Ene.	Feb.	Mar.	Abr.	May.	Jun.	Jul.	Ago.	Sep.	Oct.	Nov.	Dic.	
1	0.0	7.0	39.0	0.0	2.0	0.0	5.0	1.0	0.0	0.0	10.0	0.0	
2	0.0	2.0	8.0	42.0	4.0	3.0	0.0	8.0	13.0	0.0	0.0	0.0	
3	0.0	0.0	45.0	4.0	0.0	10.0	0.0	0.0	5.0	0.0	0.0	0.0	
4	0.0	7.0	0.0	4.0	7.0	0.0	0.0	0.0	0.0	0.0	34.0	3.0	
5	8.0	4.0	5.0	0.0	12.0	2.0	1.0	0.0	0.0	1.0	36.0	8.0	
6	3.0	0.0	0.0	0.0	0.0	0.0	0.0	15.0	0.0	4.0	0.0	12.0	
7	0.0	0.0	23.0	0.0	2.0	0.0	1.0	1.0	0.0	20.0	0.0	30.0	
8	12.0	7.0	1.0	0.0	44.0	2.0	0.0	0.0	0.0	58.0	5.0	75.0	
9	14.0	7.0	85.0	14.0	0.0	0.0	0.0	0.0	0.0	18.0	3.0	17.0	
10	14.0	0.0	0.0	0.0	20.0	0.0	0.0	0.0	0.0	8.0	5.0	0.0	
11	3.0	0.0	0.0	0.0	0.0	0.0	0.0	10.0	15.0	3.0	52.0	0.0	
12	0.0	50.0	34.0	0.0	4.0	0.0	0.0	0.0	0.0	0.0	5.0	7.0	
13	0.0	30.0	7.0	0.0	3.0	0.0	0.0	0.0	1.0	7.0	2.0	0.0	
14	0.0	0.0	27.0	0.0	0.0	3.0	0.0	0.0	8.0	1.0	26.0	0.0	
15	0.0	20.0	0.0	10.0	0.0	0.0	0.0	0.0	0.0	2.0	0.0	22.0	
16	7.0	5.0	0.0	0.0	0.0	0.0	0.0	0.0	0.0	4.0	5.0	3.0	
17	0.0	0.0	8.0	0.0	3.0	0.0	0.0	0.0	25.0	12.0	2.0	0.0	
18	0.0	0.0	0.0	5.0	0.0	0.0	0.0	0.0	0.0	5.0	26.0	0.0	
19	5.0	2.0	0.0	15.0	0.0	0.0	0.0	0.0	15.0	15.0	5.0	24.0	
20	0.0	3.0	0.0	0.0	0.0	0.0	0.0	0.0	2.0	4.0	8.0	5.0	
21	34.0	17.0	0.0	5.0	0.0	0.0	0.0	0.0	12.0	0.0	5.0	0.0	
22	45.0	6.0	25.0	4.0	64.0	0.0	0.0	20.0	6.0	10.0	2.0	0.0	
23	0.0	6.0	0.0	2.0	8.0	1.0	0.0	5.0	0.0	0.0	0.0	0.0	
24	0.0	0.0	27.0	20.0	0.0	15.0	0.0	0.0	0.0	11.0	0.0	0.0	
25	0.0	33.0	5.0	5.0	0.0	5.0	0.0	2.0	0.0	1.0	30.0	0.0	
26	4.0	0.0	0.0	0.0	0.0	0.0	1.0	1.0	0.0	10.0	11.0	0.0	
27	0.0	33.0	0.0	8.0	4.0	0.0	1.0	1.0	0.0	0.0	0.0	0.0	
28	5.0	3.0	0.0	10.0	4.0	0.0	0.0	4.0	0.0	0.0	0.0	0.0	
29	0.0		0.0	5.0	3.0	6.0	0.0	0.0	0.0	0.0	5.0	0.0	
30	0.0		0.0	4.0	0.0	0.0	0.0	0.0	0.0	47.0	0.0	0.0	
31	0.0		0.0		0.0		0.0	0.0		2.0		0.0	
Total	154.0	242.0	339.0	157.0	184.0	47.0	9.0	68.0	102.0	243.0	277.0	206.0	Anual 2028.0
Dias LI.	12	18	14	16	15	9	5	11	10	21	20	11	

Estación: La Zulia
Año : 2014

Dpto: Caldas
Mpio: Pácora

Latitud : 5° 33' N
Longitud: 75° 28' W
Altitud: 1850 m

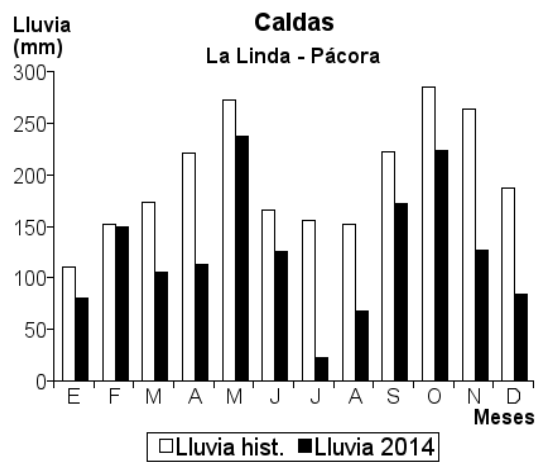
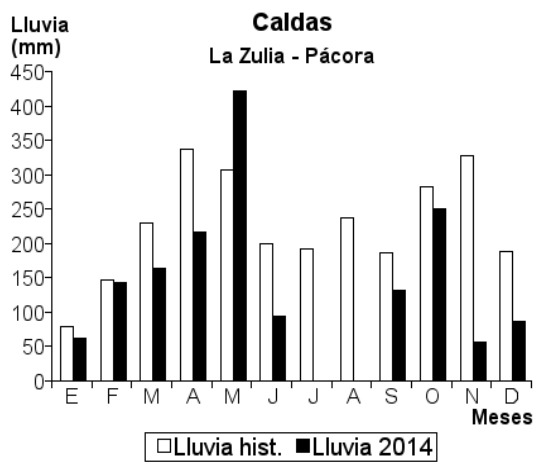
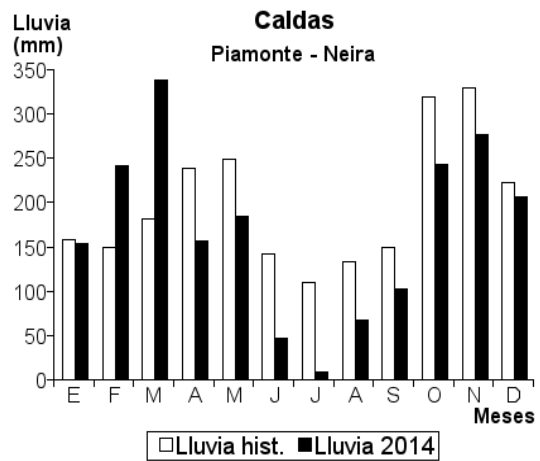
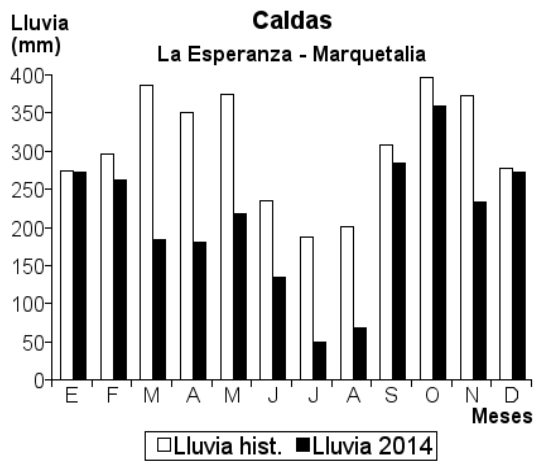
Día	Ene.	Feb.	Mar.	Abr.	May.	Jun.	Jul.	Ago.	Sep.	Oct.	Nov.	Dic.	
1	1.0	2.0	17.0	0.0	32.0	12.0			0.0	0.0	0.0	0.0	
2	0.0	1.0	23.0	5.0	7.0	8.0			0.0	0.0	0.0	12.0	
3	0.0	3.0	9.0	7.0	2.0	0.0			0.0	0.0	0.0	8.0	
4	0.0	1.0	15.0	8.0	4.0	0.0			0.0	0.0	0.0	11.0	
5	3.0	0.0	11.0	2.0	11.0	0.0			12.0	18.0	0.0	10.0	
6	3.0	0.0	8.0	0.0	60.0	8.0			21.0	20.0	3.0	0.0	
7	4.0	0.0	8.0	0.0	25.0	6.0			10.0	21.0	4.0	0.0	
8	10.0	3.0	5.0	0.0	26.0	3.0			0.0	9.0	3.0	0.0	
9	2.0	9.0	2.0	0.0	22.0	2.0			0.0	8.0	0.0	0.0	
10	0.0	11.0	7.0	9.0	2.0	0.0			0.0	3.0	0.0	0.0	
11	2.0	0.0	18.0	5.0	0.0	0.0			15.0	0.0	0.0	8.0	
12	1.0	0.0	2.0	3.0	0.0	17.0			8.0	0.0	0.0	5.0	
13	0.0	2.0	3.0	0.0	28.0	5.0			16.0	14.0	0.0	9.0	
14	0.0	5.0	9.0	7.0	12.0	0.0			0.0	25.0	0.0	4.0	
15	0.0	3.0	5.0	17.0	37.0	0.0			0.0	16.0	0.0	0.0	
16	3.0	6.0	6.0	5.0	8.0	0.0			0.0	37.0	0.0	0.0	
17	5.0	10.0	3.0	6.0	19.0	0.0			0.0	4.0	9.0	0.0	
18	7.0	12.0	3.0	19.0	2.0	0.0			5.0	3.0	7.0	0.0	
19	2.0	5.0	2.0	5.0	26.0	0.0			4.0	5.0	7.0	0.0	
20	0.0	2.0	0.0	3.0	4.0	0.0			0.0	2.0	4.0	8.0	
21	0.0	2.0	0.0	2.0	25.0	0.0			0.0	12.0	0.0	7.0	
22	0.0	5.0	0.0	11.0	5.0	0.0			0.0	11.0	0.0	5.0	
23	0.0	4.0	3.0	4.0	0.0	0.0			16.0	8.0	0.0	0.0	
24	3.0	17.0	2.0	2.0	0.0	19.0			4.0	0.0	4.0	0.0	
25	5.0	15.0	2.0	56.0	0.0	7.0			10.0	0.0	5.0	0.0	
26	4.0	10.0	0.0	9.0	0.0	3.0			11.0	0.0	2.0	0.0	
27	1.0	8.0	0.0	7.0	20.0	5.0			0.0	0.0	0.0	0.0	
28	0.0	8.0	0.0	4.0	30.0	0.0			0.0	7.0	0.0	0.0	
29	0.0		0.0	14.0	12.0	0.0			0.0	16.0	9.0	0.0	
30	7.0		0.0	6.0	1.0	0.0			0.0	11.0	0.0	0.0	
31	0.0		0.0		2.0					0.0		0.0	
Total	63.0	144.0	163.0	216.0	422.0	95.0			132.0	250.0	57.0	87.0	Anual
Días LI.	17	23	22	24	25	12			12	20	11	11	

Estación: La Linda
Año : 2014

Dpto: Caldas
Mpio: Pácora

Latitud : 5° 33' N
Longitud: 75° 32' W
Altitud: 1750 m

Día	Ene.	Feb.	Mar.	Abr.	May.	Jun.	Jul.	Ago.	Sep.	Oct.	Nov.	Dic.	
1	0.0	0.0	0.0	0.0	3.0	0.0	8.0	0.0	0.0	0.0	0.0	0.0	
2	0.0	4.0	26.0	0.0	55.0	6.0	1.0	0.0	0.0	0.0	0.0	17.0	
3	0.0	0.0	13.0	50.0	0.0	6.0	0.0	0.0	25.0	0.0	0.0	0.0	
4	0.0	0.0	3.0	0.0	0.0	0.0	5.0	3.0	0.0	0.0	0.0	2.0	
5	0.0	0.0	0.0	0.0	18.0	2.0	0.0	0.0	3.0	3.0	10.0	2.0	
6	0.0	0.0	0.0	0.0	0.0	2.0	0.0	17.0	0.0	25.0	3.0	0.0	
7	0.0	0.0	32.0	0.0	13.0	36.0	1.0	0.0	0.0	28.0	0.0	0.0	
8	0.0	0.0	0.0	0.0	20.0	1.0	0.0	0.0	0.0	33.0	0.0	0.0	
9	16.0	0.0	8.0	0.0	0.0	0.0	0.0	2.0	0.0	17.0	18.0	3.0	
10	0.0	0.0	0.0	0.0	2.0	0.0	0.0	5.0	6.0	0.0	6.0	16.0	
11	0.0	0.0	0.0	1.0	17.0	0.0	0.0	6.0	74.0	0.0	28.0	0.0	
12	0.0	7.0	8.0	5.0	0.0	0.0	0.0	0.0	4.0	0.0	0.0	0.0	
13	0.0	17.0	0.0	0.0	0.0	21.0	0.0	10.0	0.0	1.0	1.0	8.0	
14	0.0	0.0	0.0	0.0	17.0	4.0	0.0	0.0	11.0	0.0	0.0	13.0	
15	0.0	0.0	0.0	5.0	6.0	0.0	0.0	0.0	0.0	20.0	0.0	0.0	
16	1.0	0.0	0.0	7.0	36.0	0.0	0.0	0.0	0.0	0.0	0.0	0.0	
17	0.0	3.0	12.0	0.0	3.0	0.0	0.0	0.0	22.0	47.0	2.0	0.0	
18	0.0	0.0	0.0	0.0	17.0	0.0	0.0	9.0	5.0	0.0	0.0	0.0	
19	0.0	0.0	0.0	5.0	0.0	0.0	0.0	2.0	8.0	3.0	0.0	23.0	
20	0.0	0.0	0.0	1.0	0.0	0.0	0.0	0.0	1.0	0.0	18.0	0.0	
21	17.0	37.0	0.0	1.0	14.0	0.0	0.0	0.0	0.0	23.0	0.0	0.0	
22	8.0	0.0	0.0	0.0	0.0	0.0	0.0	0.0	3.0	0.0	13.0	0.0	
23	0.0	0.0	0.0	0.0	0.0	0.0	0.0	3.0	2.0	1.0	0.0	0.0	
24	0.0	0.0	0.0	0.0	0.0	33.0	0.0	1.0	0.0	0.0	0.0	0.0	
25	0.0	0.0	0.0	30.0	0.0	12.0	0.0	1.0	3.0	0.0	23.0	0.0	
26	31.0	20.0	2.0	1.0	0.0	0.0	5.0	4.0	0.0	2.0	0.0	0.0	
27	0.0	12.0	0.0	0.0	0.0	2.0	3.0	5.0	0.0	0.0	0.0	0.0	
28	0.0	49.0	0.0	0.0	6.0	0.0	0.0	0.0	5.0	0.0	0.0	0.0	
29	0.0		2.0	7.0	4.0	0.0	0.0	0.0	0.0	0.0	0.0	0.0	
30	7.0		0.0	0.0	6.0	0.0	0.0	0.0	0.0	21.0	0.0	0.0	
31	0.0		0.0		0.0		0.0	0.0		0.0		0.0	
Total	80.0	149.0	106.0	113.0	237.0	125.0	23.0	68.0	172.0	224.0	127.0	84.0	Anual
Días LI.	6	8	9	11	16	11	6	13	14	13	11	8	1508.0



Estación: El Morro
Año : 2014

Dpto: Caldas
Mpio: Pácora

Latitud : 5° 28' N
Longitud: 75° 29' W
Altitud: 1741 m

Día	Ene.	Feb.	Mar.	Abr.	May.	Jun.	Jul.	Ago.	Sep.	Oct.	Nov.	Dic.	
1	0.0	0.0	50.0	0.0	30.0	0.0			16.0	0.0	0.0	0.0	
2	0.0	0.0	3.0	0.0	20.0	0.0			14.0	0.0	10.0	0.0	
3	0.0	0.0	31.0	5.0	70.0	0.0			0.0	0.0	0.0	14.0	
4	0.0	0.0	0.0	0.0	8.0	0.0			0.0	18.0	12.0	17.0	
5	8.0	0.0	41.0	0.0	0.0	0.0			0.0	30.0	0.0	0.0	
6	0.0	0.0	18.0	0.0	10.0	0.0			0.0	20.0	8.0	0.0	
7	0.0	8.0	26.0	9.0	30.0	0.0			5.0	29.0	5.0	22.0	
8	0.0	5.0	0.0	0.0	20.0	0.0			0.0	0.0	0.0	4.0	
9	0.0	0.0	0.0	11.0	9.0	0.0			0.0	4.0	0.0	18.0	
10	4.0	0.0	40.0	0.0	0.0	5.0			46.0	0.0	0.0	3.0	
11	0.0	6.0	13.0	0.0	0.0	0.0			4.0	0.0	7.0	10.0	
12	0.0	6.0	6.0	0.0	0.0	0.0			0.0	0.0	0.0	0.0	
13	0.0	0.0	0.0	0.0	7.0	0.0			13.0	19.0	0.0	20.0	
14	0.0	7.0	11.0	10.0	0.0	7.0			0.0	0.0	6.0	0.0	
15	0.0	0.0	5.0	0.0	10.0	0.0			0.0	0.0	3.0	0.0	
16	6.0	10.0	0.0	0.0	15.0	0.0			3.0	8.0	20.0	17.0	
17	0.0	18.0	0.0	20.0	11.0	0.0			0.0	0.0	30.0	0.0	
18	0.0	0.0	0.0	0.0	8.0	0.0			19.0	0.0	50.0	0.0	
19	0.0	0.0	0.0	0.0	11.0	0.0			0.0	30.0	0.0	0.0	
20	13.0	0.0	0.0	7.0	12.0	0.0			0.0	25.0	10.0	0.0	
21	18.0	0.0	0.0	10.0	0.0	0.0			0.0	15.0	8.0	0.0	
22	0.0	3.0	12.0	0.0	27.0	0.0			6.0	0.0	0.0	0.0	
23	8.0	0.0	4.0	0.0	0.0	20.0			0.0	18.0	0.0	0.0	
24	7.0	0.0	18.0	10.0	0.0	12.0			0.0	0.0	3.0	0.0	
25	0.0	0.0	0.0	0.0	0.0	0.0			10.0	10.0	0.0	0.0	
26	0.0	2.0	0.0	8.0	0.0	0.0			29.0	27.0	0.0	0.0	
27	0.0	0.0	0.0	0.0	0.0	0.0			5.0	11.0	6.0	0.0	
28	10.0	28.0	0.0	0.0	13.0	0.0			0.0	6.0	0.0	0.0	
29	11.0		0.0	0.0	0.0	0.0			0.0	5.0	0.0	0.0	
30	6.0		0.0	15.0	0.0	0.0			7.0	0.0	15.0	0.0	
31	0.0		0.0		0.0					0.0		0.0	
Total	91.0	93.0	278.0	105.0	311.0	44.0			177.0	275.0	193.0	125.0	Anual
Días LI.	10	10	14	10	17	4			13	16	15	9	

Estación: La Cascada
Año : 2014

Dpto: Caldas
Mpio: Pácora

Latitud : 5° 28' N
Longitud: 75° 33' W
Altitud: 1600 m

Día	Ene.	Feb.	Mar.	Abr.	May.	Jun.	Jul.	Ago.	Sep.	Oct.	Nov.	Dic.	
1	0.0	0.0	0.0	0.0	30.0	0.0	0.0	0.0	0.0	0.0	0.0	0.0	
2	0.0	0.0	49.0	6.0	0.0	0.0	0.0	0.0	0.0	0.0	0.0	0.0	
3	0.0	0.0	10.0	0.0	0.0	0.0	0.0	0.0	22.0	0.0	0.0	0.0	
4	0.0	0.0	27.0	11.0	26.0	0.0	0.0	0.0	0.0	0.0	13.0	0.0	
5	0.0	0.0	21.0	0.0	0.0	0.0	0.0	0.0	0.0	15.0	0.0	0.0	
6	0.0	0.0	0.0	2.0	5.0	0.0	0.0	0.0	0.0	48.0	0.0	5.0	
7	0.0	0.0	19.0	0.0	0.0	11.0	0.0	0.0	5.0	21.0	0.0	0.0	
8	0.0	0.0	34.0	0.0	19.0	0.0	0.0	0.0	0.0	28.0	7.0	22.0	
9	19.0	0.0	0.0	0.0	11.0	0.0	0.0	0.0	0.0	50.0	0.0	0.0	
10	0.0	0.0	0.0	0.0	0.0	0.0	0.0	0.0	0.0	8.0	23.0	0.0	
11	0.0	0.0	0.0	0.0	0.0	0.0	0.0	18.0	57.0	2.0	9.0	0.0	
12	0.0	0.0	24.0	0.0	12.0	0.0	0.0	0.0	0.0	0.0	0.0	0.0	
13	0.0	6.0	3.0	0.0	0.0	0.0	0.0	8.0	0.0	0.0	0.0	0.0	
14	0.0	0.0	0.0	0.0	0.0	0.0	0.0	0.0	13.0	0.0	0.0	0.0	
15	0.0	0.0	0.0	19.0	0.0	0.0	0.0	0.0	0.0	0.0	5.0	0.0	
16	0.0	0.0	0.0	0.0	15.0	0.0	0.0	0.0	28.0	0.0	0.0	0.0	
17	0.0	0.0	0.0	0.0	6.0	0.0	0.0	14.0	57.0	17.0	0.0	6.0	
18	0.0	0.0	0.0	0.0	0.0	0.0	0.0	0.0	0.0	0.0	14.0	0.0	
19	0.0	0.0	0.0	9.0	0.0	0.0	0.0	0.0	22.0	0.0	0.0	14.0	
20	0.0	0.0	10.0	0.0	0.0	0.0	0.0	17.0	0.0	0.0	5.0	0.0	
21	31.0	19.0	0.0	0.0	0.0	0.0	0.0	0.0	0.0	0.0	0.0	0.0	
22	24.0	0.0	0.0	0.0	19.0	0.0	0.0	0.0	10.0	8.0	0.0	1.0	
23	0.0	0.0	0.0	9.0	0.0	0.0	0.0	0.0	0.0	0.0	0.0	0.0	
24	0.0	0.0	0.0	60.0	0.0	45.0	0.0	0.0	0.0	0.0	0.0	0.0	
25	11.0	30.0	0.0	0.0	0.0	12.0	0.0	0.0	0.0	0.0	29.0	0.0	
26	0.0	9.0	22.0	0.0	0.0	0.0	3.0	0.0	0.0	0.0	5.0	0.0	
27	13.0	21.0	0.0	0.0	0.0	0.0	0.0	0.0	0.0	0.0	0.0	0.0	
28	0.0	15.0	0.0	2.0	0.0	0.0	0.0	9.0	0.0	19.0	0.0	0.0	
29	0.0		0.0	0.0	15.0	0.0	0.0	0.0	0.0	12.0	0.0	0.0	
30	0.0		0.0	0.0	0.0	0.0	0.0	0.0	0.0	22.0	0.0	0.0	
31	0.0		0.0		0.0		0.0	0.0		8.0		0.0	
Total	98.0	100.0	219.0	118.0	158.0	68.0	3.0	66.0	214.0	258.0	110.0	48.0	Anual
Días LI.	5	6	10	8	10	3	1	5	8	13	9	5	1460.0

Estación: El Recreo
Año : 2014

Dpto: Caldas
Mpio: Palestina

Latitud : 5° 2' N
Longitud: 75° 39' W
Altitud: 1430 m

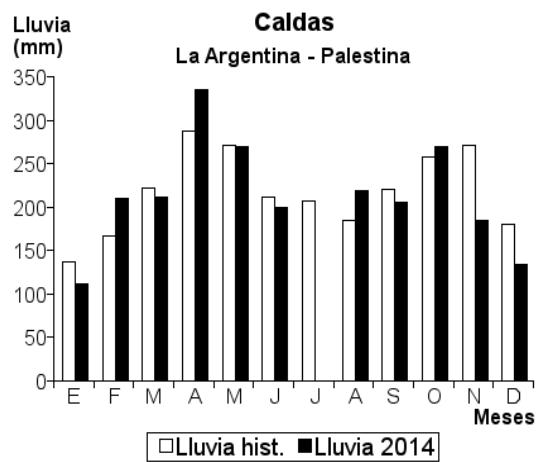
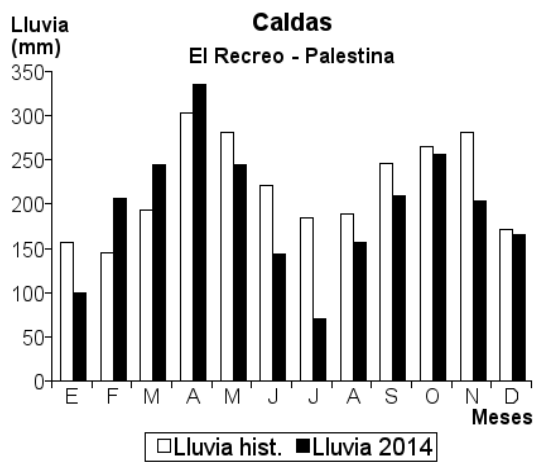
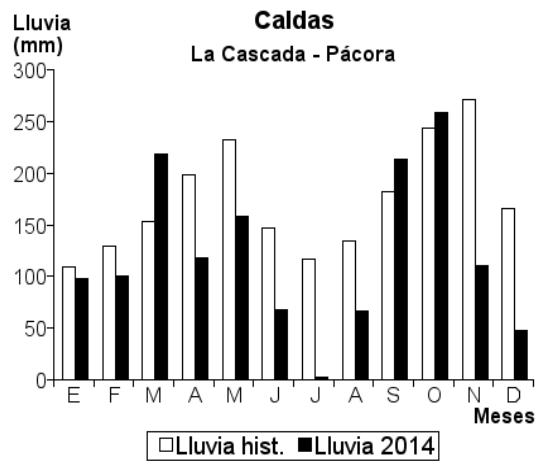
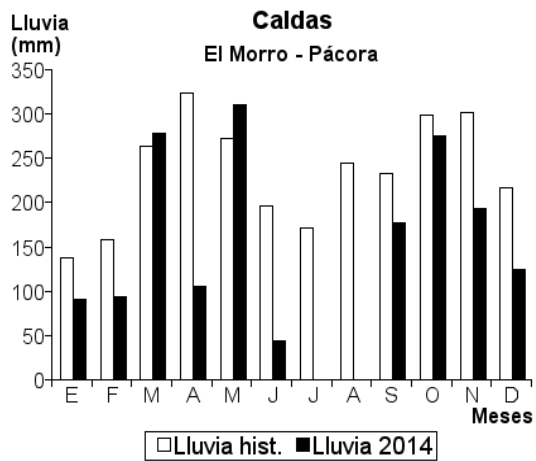
Día	Ene.	Feb.	Mar.	Abr.	May.	Jun.	Jul.	Ago.	Sep.	Oct.	Nov.	Dic.	
1	17.0	3.0	3.0	0.0	0.0	1.0	13.0	2.0	0.0	0.0	0.0	2.0	
2	0.0	6.0	1.0	0.0	6.0	0.0	0.0	0.0	0.0	0.0	0.0	0.0	
3	0.0	0.0	17.0	29.0	16.0	0.0	5.0	0.0	6.0	0.0	0.0	0.0	
4	0.0	0.0	3.0	0.0	38.0	0.0	12.0	0.0	0.0	0.0	10.0	18.0	
5	4.0	17.0	2.0	0.0	0.0	23.0	2.0	0.0	0.0	21.0	6.0	0.0	
6	9.0	0.0	1.0	4.0	2.0	27.0	3.0	78.0	0.0	3.0	2.0	1.0	
7	0.0	0.0	15.0	0.0	0.0	0.0	0.0	1.0	0.0	34.0	3.0	48.0	
8	3.0	0.0	3.0	0.0	63.0	2.0	0.0	17.0	0.0	41.0	14.0	12.0	
9	0.0	0.0	14.0	7.0	13.0	1.0	0.0	0.0	0.0	8.0	13.0	44.0	
10	0.0	6.0	0.0	0.0	3.0	0.0	0.0	0.0	33.0	0.0	38.0	15.0	
11	37.0	17.0	2.0	0.0	0.0	0.0	0.0	21.0	59.0	4.0	12.0	2.0	
12	0.0	35.0	0.0	3.0	0.0	0.0	0.0	6.0	1.0	24.0	9.0	1.0	
13	0.0	0.0	0.0	14.0	9.0	0.0	0.0	0.0	2.0	3.0	0.0	5.0	
14	0.0	0.0	3.0	33.0	10.0	4.0	2.0	0.0	4.0	0.0	0.0	1.0	
15	0.0	0.0	0.0	17.0	8.0	1.0	0.0	0.0	0.0	0.0	12.0	0.0	
16	0.0	0.0	4.0	0.0	16.0	0.0	0.0	0.0	0.0	3.0	0.0	4.0	
17	0.0	0.0	2.0	0.0	1.0	3.0	0.0	0.0	32.0	9.0	15.0	0.0	
18	0.0	3.0	0.0	4.0	2.0	0.0	0.0	0.0	2.0	10.0	7.0	0.0	
19	4.0	0.0	0.0	30.0	0.0	0.0	0.0	0.0	3.0	3.0	1.0	6.0	
20	0.0	3.0	0.0	0.0	2.0	0.0	0.0	0.0	23.0	0.0	5.0	0.0	
21	3.0	4.0	12.0	18.0	0.0	2.0	0.0	0.0	32.0	1.0	35.0	6.0	
22	13.0	1.0	36.0	6.0	18.0	1.0	0.0	0.0	3.0	2.0	2.0	0.0	
23	0.0	16.0	40.0	18.0	0.0	0.0	4.0	0.0	2.0	3.0	0.0	0.0	
24	3.0	18.0	3.0	0.0	4.0	65.0	0.0	1.0	0.0	11.0	3.0	0.0	
25	5.0	14.0	45.0	12.0	0.0	4.0	3.0	0.0	2.0	22.0	8.0	0.0	
26	0.0	17.0	27.0	18.0	0.0	3.0	26.0	3.0	1.0	26.0	7.0	0.0	
27	0.0	45.0	0.0	11.0	9.0	0.0	0.0	0.0	4.0	0.0	2.0	0.0	
28	0.0	2.0	0.0	56.0	12.0	0.0	0.0	27.0	0.0	4.0	0.0	0.0	
29	0.0	0.0	0.0	7.0	3.0	4.0	0.0	0.0	0.0	2.0	0.0	0.0	
30	0.0	0.0	8.0	48.0	9.0	3.0	0.0	0.0	0.0	20.0	0.0	0.0	
31	2.0	0.0	3.0	0.0	0.0	0.0	1.0	0.0	0.0	2.0	0.0	0.0	
Total	100.0	207.0	244.0	335.0	244.0	144.0	71.0	156.0	209.0	256.0	204.0	165.0	Anual 2335.0
Dias LI.	11	16	21	18	20	15	10	9	16	22	20	14	

Estación: La Argentina
Año : 2014

Dpto: Caldas
Mpio: Palestina

Latitud : 5° 2' N
Longitud: 75° 41' W
Altitud: 1354 m

Día	Ene.	Feb.	Mar.	Abr.	May.	Jun.	Jul.	Ago.	Sep.	Oct.	Nov.	Dic.	
1	3.0	12.0	7.0	0.0	0.0	0.0		3.0	0.0	0.0	0.0	0.0	
2	0.0	0.0	12.0	0.0	10.0	5.0		0.0	0.0	0.0	0.0	0.0	
3	0.0	0.0	0.0	17.0	0.0	0.0		0.0	8.0	3.0	0.0	17.0	
4	30.0	5.0	5.0	0.0	10.0	43.0		0.0	0.0	0.0	30.0	0.0	
5	11.0	10.0	5.0	0.0	8.0	24.0		0.0	0.0	9.0	3.0	5.0	
6	0.0	0.0	0.0	0.0	5.0	0.0		109.0	0.0	0.0	0.0	0.0	
7	7.0	0.0	12.0	0.0	3.0	20.0		0.0	0.0	16.0	19.0	0.0	
8	7.0	0.0	0.0	0.0	4.0	0.0		26.0	0.0	50.0	0.0	33.0	
9	21.0	0.0	0.0	17.0	0.0	11.0		0.0	0.0	11.0	37.0	38.0	
10	0.0	16.0	0.0	0.0	0.0	0.0		0.0	41.0	0.0	0.0	0.0	
11	0.0	26.0	17.0	0.0	0.0	0.0		16.0	53.0	0.0	23.0	0.0	
12	0.0	6.0	10.0	0.0	43.0	0.0		31.0	0.0	15.0	0.0	10.0	
13	0.0	11.0	0.0	24.0	0.0	11.0		0.0	0.0	0.0	5.0	0.0	
14	0.0	0.0	0.0	37.0	20.0	3.0		0.0	0.0	0.0	0.0	0.0	
15	0.0	0.0	0.0	34.0	10.0	0.0		0.0	0.0	0.0	0.0	0.0	
16	7.0	0.0	0.0	0.0	0.0	0.0		0.0	0.0	0.0	0.0	0.0	
17	0.0	0.0	7.0	7.0	0.0	0.0		0.0	29.0	36.0	25.0	0.0	
18	0.0	7.0	0.0	0.0	39.0	6.0		0.0	2.0	0.0	6.0	0.0	
19	0.0	5.0	11.0	29.0	21.0	0.0		2.0	0.0	0.0	0.0	31.0	
20	0.0	7.0	0.0	0.0	0.0	3.0		0.0	8.0	0.0	19.0	0.0	
21	9.0	0.0	0.0	27.0	0.0	2.0		0.0	23.0	3.0	0.0	0.0	
22	10.0	0.0	20.0	28.0	26.0	0.0		0.0	0.0	0.0	0.0	0.0	
23	3.0	5.0	35.0	10.0	0.0	55.0		0.0	0.0	0.0	0.0	0.0	
24	0.0	22.0	0.0	9.0	23.0	7.0		0.0	31.0	42.0	0.0	0.0	
25	0.0	54.0	45.0	5.0	0.0	0.0		13.0	0.0	47.0	9.0	0.0	
26	0.0	24.0	0.0	0.0	41.0	0.0		0.0	0.0	0.0	0.0	0.0	
27	0.0	0.0	0.0	7.0	7.0	0.0		0.0	11.0	0.0	8.0	0.0	
28	0.0	0.0	0.0	13.0	0.0	3.0		19.0	0.0	0.0	0.0	0.0	
29	0.0	0.0	0.0	43.0	0.0	7.0		0.0	0.0	6.0	0.0	0.0	
30	0.0	0.0	25.0	28.0	0.0	0.0		0.0	0.0	31.0	0.0	0.0	
31	4.0	0.0	0.0	0.0	0.0	0.0		0.0	0.0	0.0	0.0	0.0	
Total	112.0	210.0	211.0	335.0	270.0	200.0		219.0	206.0	269.0	184.0	134.0	Anual 2335.0
Dias LI.	11	14	13	16	15	14		8	9	12	11	6	



Estación: Hogar Juvenil
Año : 2014

Dpto: Caldas
Mpio: Pensilvania

Latitud : 5° 30' N
Longitud: 75° 11' W
Altitud: 1560 m

Dia	Ene.	Feb.	Mar.	Abr.	May.	Jun.	Jul.	Ago.	Sep.	Oct.	Nov.	Dic.	Annual
1	0.0	50.0	37.0	0.0	33.0	0.0	0.0	1.0	0.0	0.0	0.0	0.0	
2	0.0	40.0	12.0	0.0	34.0	4.0	0.0	0.0	5.0	0.0	0.0	0.0	
3	2.0	3.0	4.0	18.0	25.0	55.0	19.0	0.0	50.0	0.0	25.0	0.0	
4	0.0	38.0	20.0	8.0	18.0	0.0	0.0	0.0	0.0	27.0	30.0	5.0	
5	10.0	5.0	10.0	0.0	0.0	3.0	0.0	0.0	0.0	30.0	11.0	19.0	
6	7.0	20.0	25.0	0.0	27.0	5.0	0.0	0.0	0.0	65.0	8.0	60.0	
7	52.0	4.0	4.0	0.0	20.0	17.0	11.0	0.0	0.0	89.0	3.0	20.0	
8	40.0	0.0	13.0	0.0	50.0	13.0	0.0	0.0	0.0	85.0	0.0	60.0	
9	35.0	7.0	6.0	0.0	30.0	20.0	0.0	0.0	15.0	5.0	10.0	31.0	
10	50.0	0.0	4.0	0.0	17.0	0.0	0.0	6.0	35.0	10.0	61.0	42.0	
11	10.0	12.0	30.0	0.0	0.0	0.0	0.0	85.0	73.0	25.0	25.0	40.0	
12	11.0	30.0	0.0	0.0	47.0	0.0	0.0	0.0	33.0	15.0	10.0	16.0	
13	0.0	20.0	20.0	0.0	20.0	0.0	0.0	5.0	20.0	45.0	50.0	25.0	
14	0.0	0.0	5.0	15.0	10.0	4.0	0.0	0.0	37.0	0.0	0.0	59.0	
15	5.0	2.0	0.0	4.0	13.0	0.0	0.0	0.0	50.0	3.0	0.0	0.0	
16	0.0	16.0	0.0	0.0	40.0	0.0	0.0	0.0	40.0	0.0	0.0	14.0	
17	0.0	0.0	25.0	20.0	11.0	0.0	0.0	0.0	0.0	30.0	25.0	28.0	
18	0.0	55.0	0.0	40.0	3.0	0.0	0.0	0.0	10.0	0.0	0.0	47.0	
19	15.0	37.0	0.0	3.0	0.0	0.0	0.0	0.0	25.0	34.0	27.0	4.0	
20	0.0	50.0	0.0	7.0	17.0	0.0	0.0	0.0	20.0	0.0	3.0	2.0	
21	38.0	82.0	19.0	55.0	20.0	0.0	0.0	0.0	100.0	40.0	10.0	18.0	
22	11.0	0.0	3.0	0.0	29.0	0.0	0.0	0.0	33.0	0.0	9.0	0.0	
23	5.0	0.0	3.0	29.0	8.0	20.0	0.0	24.0	13.0	63.0	14.0	0.0	
24	40.0	90.0	13.0	0.0	0.0	135.0	0.0	28.0	0.0	0.0	45.0	0.0	
25	21.0	20.0	85.0	45.0	10.0	25.0	0.0	4.0	15.0	0.0	15.0	4.0	
26	4.0	43.0	0.0	0.0	4.0	0.0	0.0	15.0	14.0	6.0	30.0	0.0	
27	13.0	13.0	0.0	22.0	0.0	23.0	0.0	21.0	0.0	20.0	2.0	4.0	
28	17.0	0.0	5.0	4.0	5.0	4.0	0.0	3.0	0.0	16.0	0.0	2.0	
29	35.0	10.0	0.0	30.0	0.0	0.0	0.0	0.0	0.0	45.0	2.0	13.0	
30	15.0	0.0	47.0	40.0	0.0	0.0	0.0	0.0	0.0	25.0	0.0	17.0	
31	14.0	0.0	0.0	27.0	0.0	0.0	0.0	0.0	0.0	58.0	0.0	33.0	
Total	450.0	637.0	353.0	317.0	588.0	328.0	30.0	192.0	588.0	736.0	415.0	563.0	5197.0
Dias LI.	22	21	21	14	26	13	2	10	18	21	21	23	

Estación: Granja Kennedy
Año : 2014

Dpto: Caldas
Mpio: Pensilvania

Latitud : 5° 20' N
Longitud: 75° 6' W
Altitud: 1900 m

Dia	Ene.	Feb.	Mar.	Abr.	May.	Jun.	Jul.	Ago.	Sep.	Oct.	Nov.	Dic.	Annual
1	17.0	25.0	9.0	0.0	0.0	30.0	33.0	0.0	0.0	0.0	0.0	0.0	
2	8.0	40.0	11.0	0.0	30.0	0.0	0.0	0.0	5.0	0.0	0.0	0.0	
3	0.0	0.0	5.0	13.0	0.0	15.0	9.0	0.0	40.0	0.0	6.0	0.0	
4	0.0	0.0	4.0	4.0	2.0	0.0	2.0	0.0	0.0	0.0	2.0	0.0	
5	29.0	0.0	10.0	0.0	35.0	0.0	1.0	0.0	0.0	0.0	28.0	7.0	
6	0.0	38.0	0.0	0.0	0.0	0.0	0.0	0.0	0.0	11.0	0.0	1.0	
7	27.0	0.0	1.0	0.0	0.0	17.0	0.0	0.0	0.0	47.0	0.0	18.0	
8	33.0	0.0	35.0	0.0	59.0	0.0	0.0	0.0	0.0	62.0	9.0	2.0	
9	30.0	12.0	0.0	0.0	0.0	5.0	0.0	0.0	2.0	54.0	0.0	4.0	
10	20.0	0.0	3.0	0.0	30.0	0.0	0.0	0.0	0.0	5.0	37.0	35.0	
11	0.0	0.0	5.0	0.0	7.0	0.0	0.0	40.0	34.0	0.0	15.0	10.0	
12	0.0	21.0	1.0	0.0	0.0	0.0	0.0	0.0	30.0	20.0	22.0	0.0	
13	0.0	0.0	0.0	0.0	15.0	0.0	0.0	0.0	0.0	0.0	33.0	9.0	
14	0.0	30.0	0.0	43.0	0.0	0.0	0.0	0.0	33.0	0.0	0.0	4.0	
15	0.0	11.0	0.0	0.0	7.0	0.0	0.0	0.0	0.0	0.0	1.0	3.0	
16	8.0	21.0	0.0	13.0	0.0	0.0	0.0	0.0	19.0	0.0	0.0	33.0	
17	1.0	0.0	60.0	0.0	0.0	0.0	0.0	0.0	18.0	24.0	0.0	15.0	
18	0.0	30.0	0.0	14.0	0.0	0.0	0.0	0.0	0.0	29.0	0.0	0.0	
19	0.0	0.0	0.0	7.0	0.0	0.0	0.0	0.0	20.0	31.0	12.0	9.0	
20	0.0	55.0	0.0	0.0	0.0	0.0	0.0	0.0	27.0	0.0	11.0	0.0	
21	15.0	0.0	0.0	30.0	30.0	0.0	0.0	0.0	77.0	8.0	41.0	53.0	
22	14.0	30.0	1.0	0.0	0.0	0.0	0.0	2.0	0.0	0.0	2.0	15.0	
23	33.0	0.0	0.0	30.0	0.0	0.0	0.0	0.0	2.0	0.0	0.0	0.0	
24	10.0	0.0	9.0	0.0	0.0	72.0	0.0	33.0	0.0	20.0	39.0	0.0	
25	0.0	0.0	2.0	47.0	0.0	11.0	0.0	0.0	13.0	0.0	0.0	0.0	
26	0.0	31.0	0.0	0.0	0.0	0.0	0.0	0.0	0.0	2.0	0.0	0.0	
27	15.0	28.0	4.0	6.0	0.0	33.0	0.0	0.0	0.0	4.0	2.0	0.0	
28	0.0	0.0	0.0	2.0	0.0	9.0	0.0	0.0	0.0	2.0	0.0	2.0	
29	9.0	27.0	0.0	0.0	0.0	0.0	0.0	0.0	0.0	0.0	0.0	35.0	
30	0.0	0.0	13.0	0.0	0.0	0.0	0.0	0.0	0.0	20.0	0.0	0.0	
31	0.0	0.0	0.0	0.0	0.0	0.0	0.0	0.0	0.0	58.0	0.0	0.0	
Total	269.0	372.0	187.0	222.0	215.0	192.0	45.0	75.0	320.0	397.0	260.0	255.0	2809.0
Dias LI.	15	13	16	12	9	8	4	3	13	16	15	17	

Estación: La Argentina
 Año : 2014

Dpto: Caldas
 Mpio: Riosucio

Latitud : 5° 28' N
 Longitud: 75° 42' W
 Altitud: 1420 m

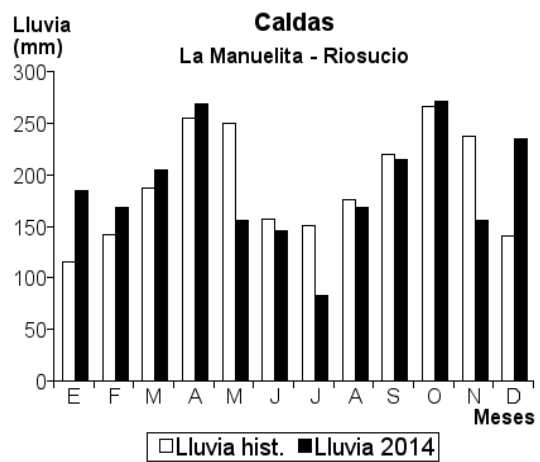
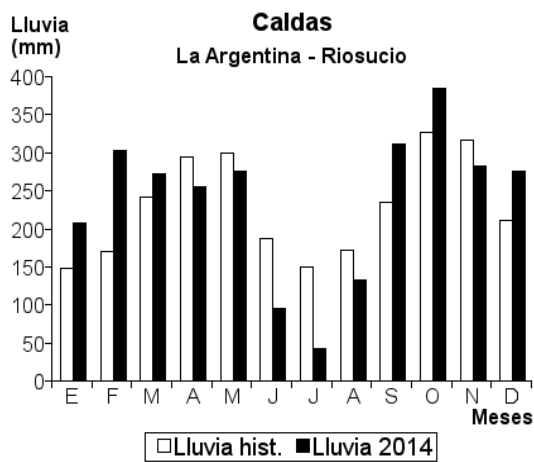
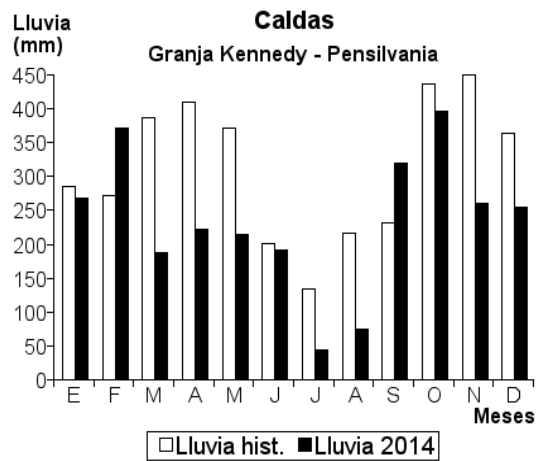
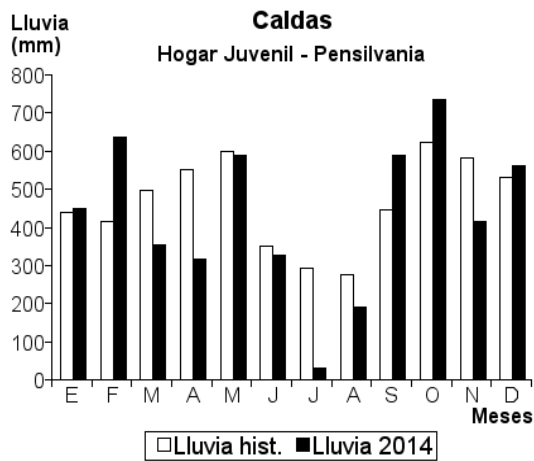
Dia	Ene.	Feb.	Mar.	Abr.	May.	Jun.	Jul.	Ago.	Sep.	Oct.	Nov.	Dic.	Annual
1	16.0	4.0	30.0	0.0	8.0	0.0	6.0	6.0	0.0	0.0	0.0	20.0	
2	0.0	5.0	32.0	10.0	10.0	0.0	0.0	5.0	0.0	0.0	0.0	0.0	
3	0.0	10.0	14.0	12.0	30.0	2.0	0.0	0.0	38.0	0.0	15.0	0.0	
4	12.0	0.0	15.0	0.0	15.0	0.0	5.0	0.0	0.0	32.0	0.0	0.0	
5	0.0	2.0	8.0	0.0	29.0	5.0	10.0	1.0	0.0	5.0	5.0	15.0	
6	0.0	0.0	10.0	0.0	10.0	3.0	0.0	9.0	0.0	10.0	6.0	20.0	
7	0.0	0.0	9.0	0.0	2.0	6.0	3.0	0.0	0.0	12.0	6.0	30.0	
8	6.0	2.0	1.0	0.0	39.0	3.0	0.0	0.0	0.0	75.0	12.0	51.0	
9	5.0	25.0	45.0	0.0	30.0	0.0	3.0	0.0	0.0	20.0	15.0	31.0	
10	4.0	35.0	1.0	0.0	10.0	0.0	0.0	3.0	35.0	15.0	20.0	26.0	
11	0.0	0.0	0.0	14.0	11.0	0.0	2.0	5.0	50.0	25.0	22.0	0.0	
12	0.0	12.0	16.0	30.0	3.0	0.0	0.0	0.0	0.0	12.0	12.0	5.0	
13	0.0	31.0	1.0	0.0	0.0	10.0	0.0	6.0	0.0	20.0	7.0	13.0	
14	0.0	16.0	0.0	0.0	4.0	5.0	0.0	0.0	45.0	5.0	12.0	0.0	
15	15.0	2.0	7.0	60.0	23.0	5.0	0.0	0.0	0.0	0.0	18.0	0.0	
16	0.0	0.0	0.0	10.0	24.0	0.0	0.0	0.0	0.0	0.0	0.0	10.0	
17	0.0	0.0	0.0	0.0	5.0	0.0	0.0	0.0	62.0	30.0	10.0	0.0	
18	0.0	0.0	0.0	0.0	0.0	0.0	0.0	25.0	2.0	3.0	18.0	0.0	
19	0.0	30.0	0.0	15.0	2.0	8.0	0.0	0.0	22.0	9.0	5.0	0.0	
20	0.0	2.0	5.0	0.0	5.0	0.0	0.0	0.0	5.0	0.0	16.0	55.0	
21	40.0	25.0	1.0	5.0	1.0	0.0	0.0	6.0	6.0	0.0	48.0	0.0	
22	5.0	0.0	0.0	4.0	2.0	0.0	0.0	5.0	4.0	5.0	12.0	0.0	
23	0.0	25.0	0.0	22.0	0.0	0.0	0.0	0.0	6.0	0.0	0.0	0.0	
24	2.0	15.0	15.0	0.0	0.0	0.0	0.0	26.0	0.0	4.0	0.0	0.0	
25	25.0	10.0	45.0	52.0	0.0	38.0	0.0	2.0	0.0	24.0	14.0	0.0	
26	15.0	18.0	0.0	2.0	0.0	0.0	12.0	28.0	0.0	10.0	10.0	0.0	
27	20.0	12.0	0.0	0.0	0.0	0.0	0.0	5.0	1.0	0.0	0.0	0.0	
28	24.0	22.0	0.0	0.0	1.0	0.0	0.0	0.0	35.0	34.0	0.0	0.0	
29	16.0		3.0	17.0	7.0	0.0	2.0	0.0	0.0	5.0	0.0	0.0	
30	2.0		15.0	3.0	3.0	10.0	0.0	0.0	0.0	26.0	0.0	0.0	
31	0.0		0.0		2.0		0.0	0.0		3.0		0.0	
Total	207.0	303.0	273.0	256.0	276.0	95.0	43.0	132.0	311.0	384.0	283.0	276.0	Anual 2839.0
Dias LI.	15	20	19	14	24	11	8	14	13	22	20	11	

Estación: La Manuelita
 Año : 2014

Dpto: Caldas
 Mpio: Riosucio

Latitud : 5° 22' N
 Longitud: 75° 41' W
 Altitud: 1460 m

Dia	Ene.	Feb.	Mar.	Abr.	May.	Jun.	Jul.	Ago.	Sep.	Oct.	Nov.	Dic.	Annual
1	0.0	0.0	0.0	7.0	0.0	0.0	0.0	31.0	0.0	0.0	2.0	0.0	
2	0.0	0.0	0.0	5.0	0.0	0.0	0.0	0.0	0.0	0.0	0.0	5.0	
3	1.0	0.0	34.0	8.0	0.0	0.0	21.0	0.0	3.0	0.0	27.0	0.0	
4	0.0	0.0	25.0	7.0	21.0	0.0	5.0	0.0	9.0	0.0	4.0	7.0	
5	0.0	0.0	5.0	5.0	7.0	0.0	6.0	1.0	0.0	0.0	21.0	51.0	
6	0.0	0.0	0.0	15.0	14.0	0.0	0.0	4.0	0.0	16.0	3.0	21.0	
7	0.0	16.0	0.0	14.0	16.0	19.0	0.0	0.0	0.0	28.0	5.0	16.0	
8	13.0	18.0	6.0	0.0	0.0	28.0	0.0	0.0	24.0	34.0	0.0	0.0	
9	15.0	23.0	7.0	0.0	0.0	30.0	0.0	0.0	13.0	0.0	0.0	0.0	
10	0.0	7.0	8.0	0.0	22.0	0.0	1.0	3.0	7.0	0.0	0.0	0.0	
11	0.0	1.0	5.0	18.0	3.0	7.0	3.0	21.0	28.0	0.0	5.0	0.0	
12	28.0	3.0	1.0	0.0	0.0	21.0	0.0	0.0	0.0	3.0	3.0	0.0	
13	0.0	5.0	4.0	21.0	5.0	0.0	0.0	0.0	3.0	21.0	0.0	31.0	
14	0.0	16.0	23.0	5.0	14.0	0.0	0.0	0.0	21.0	25.0	0.0	21.0	
15	0.0	8.0	16.0	0.0	0.0	0.0	0.0	27.0	0.0	14.0	14.0	0.0	
16	31.0	10.0	15.0	0.0	0.0	5.0	0.0	31.0	14.0	19.0	0.0	0.0	
17	51.0	11.0	5.0	0.0	0.0	0.0	0.0	1.0	15.0	15.0	21.0	0.0	
18	0.0	13.0	1.0	16.0	0.0	0.0	0.0	0.0	0.0	33.0	21.0	0.0	
19	0.0	0.0	2.0	15.0	11.0	0.0	0.0	0.0	0.0	0.0	0.0	0.0	
20	0.0	0.0	0.0	0.0	0.0	0.0	0.0	0.0	14.0	0.0	0.0	0.0	
21	0.0	0.0	0.0	0.0	0.0	7.0	0.0	0.0	0.0	21.0	7.0	0.0	
22	9.0	0.0	0.0	1.0	0.0	28.0	0.0	21.0	0.0	3.0	3.0	16.0	
23	7.0	0.0	0.0	7.0	0.0	0.0	0.0	0.0	31.0	0.0	5.0	24.0	
24	0.0	31.0	0.0	35.0	0.0	0.0	16.0	0.0	7.0	4.0	0.0	15.0	
25	3.0	4.0	16.0	55.0	13.0	0.0	0.0	0.0	7.0	3.0	31.0	16.0	
26	24.0	2.0	23.0	7.0	14.0	0.0	0.0	3.0	19.0	16.0	0.0	17.0	
27	0.0	0.0	5.0	28.0	0.0	0.0	30.0	11.0	0.0	4.0	0.0	0.0	
28	0.0	0.0	4.0	0.0	16.0	0.0	0.0	0.0	0.0	0.0	0.0	0.0	
29	3.0		0.0	0.0	0.0	0.0	0.0	0.0	0.0	0.0	0.0	0.0	
30	0.0		0.0	0.0	0.0	0.0	0.0	0.0	0.0	3.0	0.0	0.0	
31	0.0		0.0		0.0		0.0	0.0		3.0		0.0	
Total	185.0	168.0	205.0	269.0	156.0	145.0	83.0	168.0	215.0	271.0	156.0	235.0	Anual 2256.0
Dias LI.	11	15	19	18	12	8	8	11	15	18	15	11	



Estación: San Lucas
Año : 2014

Dpto: Caldas
Mpío: Risaralda

Latitud : 5° 7' N
Longitud: 75° 45' W
Altitud: 1105 m

Día	Ene.	Feb.	Mar.	Abr.	May.	Jun.	Jul.	Ago.	Sep.	Oct.	Nov.	Dic.	
1	0.0	8.0	24.0	0.0	0.0	0.0	0.0	0.0	0.0	0.0			
2	2.0	6.0	0.0	0.0	0.0	6.0	0.0	10.0	0.0	0.0			
3	31.0	0.0	0.0	4.0	0.0	20.0	0.0	0.0	35.0	0.0			
4	8.0	0.0	0.0	2.0	24.0	0.0	0.0	0.0	0.0	10.0			
5	10.0	0.0	0.0	0.0	12.0	0.0	10.0	0.0	0.0	11.0			
6	0.0	0.0	0.0	2.0	40.0	0.0	0.0	11.0	0.0	0.0			
7	0.0	0.0	16.0	0.0	0.0	0.0	0.0	9.0	0.0	55.0			
8	0.0	0.0	0.0	0.0	43.0	0.0	0.0	0.0	0.0	0.0			
9	0.0	0.0	26.0	0.0	15.0	0.0	0.0	0.0	53.0	0.0			
10	3.0	10.0	0.0	0.0	5.0	0.0	0.0	0.0	0.0	0.0			
11	0.0	0.0	0.0	0.0	0.0	0.0	0.0	12.0	0.0	0.0			
12	0.0	14.0	0.0	0.0	0.0	0.0	0.0	0.0	6.0	10.0			
13	0.0	20.0	0.0	29.0	0.0	0.0	0.0	0.0	0.0	11.0			
14	0.0	0.0	0.0	20.0	0.0	0.0	0.0	0.0	0.0	0.0			
15	0.0	0.0	26.0	0.0	0.0	0.0	0.0	0.0	0.0	0.0			
16	0.0	0.0	7.0	0.0	59.0	0.0	0.0	0.0	0.0	15.0			
17	0.0	7.0	0.0	0.0	0.0	0.0	0.0	4.0	10.0	80.0			
18	0.0	0.0	0.0	0.0	0.0	0.0	0.0	0.0	10.0	32.0			
19	0.0	2.0	0.0	51.0	16.0	0.0	0.0	0.0	0.0	13.0			
20	0.0	0.0	11.0	0.0	0.0	0.0	0.0	0.0	50.0	0.0			
21	0.0	0.0	0.0	43.0	0.0	1.0	0.0	0.0	2.0	0.0			
22	0.0	0.0	5.0	35.0	0.0	2.0	0.0	0.0	0.0	0.0			
23	17.0	0.0	0.0	0.0	11.0	40.0	0.0	0.0	0.0	30.0			
24	0.0	0.0	0.0	10.0	0.0	16.0	0.0	0.0	0.0	0.0			
25	15.0	25.0	0.0	5.0	4.0	0.0	0.0	4.0	0.0	0.0			
26	0.0	0.0	1.0	24.0	0.0	0.0	12.0	10.0	0.0	0.0			
27	0.0	94.0	1.0	54.0	0.0	0.0	0.0	0.0	20.0	21.0			
28	17.0	20.0	0.0	0.0	56.0	0.0	0.0	60.0	0.0	0.0			
29	0.0	0.0	0.0	0.0	0.0	4.0	0.0	0.0	0.0	0.0			
30	0.0	0.0	0.0	45.0	0.0	16.0	0.0	0.0	0.0	0.0			
31	0.0	0.0	0.0	0.0	0.0	0.0	0.0	0.0	0.0	0.0			
Total	103.0	206.0	117.0	324.0	285.0	105.0	22.0	120.0	186.0	288.0			Anual
Dias LI.	8	10	9	13	11	8	2	8	8	11			

Estación: La Palmita
Año : 2014

Dpto: Caldas
Mpío: Risaralda

Latitud : 5° 5' N
Longitud: 75° 46' W
Altitud: 1401 m

Día	Ene.	Feb.	Mar.	Abr.	May.	Jun.	Jul.	Ago.	Sep.	Oct.	Nov.	Dic.	
1	0.0	1.0	0.0	19.0	1.0	20.0	122.0	1.0	0.0	0.0	0.0	6.0	
2	7.0	0.0	0.0	0.0	11.0	1.0	0.0	5.0	0.0	0.0	0.0	0.0	
3	0.0	0.0	40.0	1.0	0.0	24.0	10.0	1.0	7.0	0.0	16.0	0.0	
4	5.0	0.0	0.0	13.0	0.0	0.0	15.0	0.0	0.0	7.0	24.0	0.0	
5	10.0	2.0	0.0	0.0	2.0	15.0	0.0	4.0	0.0	0.0	0.0	0.0	
6	4.0	0.0	1.0	2.0	0.0	16.0	0.0	11.0	1.0	0.0	0.0	0.0	
7	0.0	0.0	0.0	11.0	0.0	1.0	0.0	2.0	0.0	4.0	2.0	3.0	
8	10.0	0.0	0.0	4.0	42.0	2.0	0.0	4.0	0.0	45.0	24.0	10.0	
9	17.0	0.0	5.0	32.0	2.0	0.0	0.0	4.0	0.0	7.0	25.0	17.0	
10	0.0	1.0	0.0	0.0	0.0	0.0	28.0	0.0	28.0	0.0	16.0	20.0	
11	1.0	6.0	0.0	0.0	0.0	0.0	0.0	5.0	21.0	0.0	5.0	0.0	
12	0.0	18.0	0.0	0.0	0.0	0.0	0.0	12.0	0.0	1.0	2.0	62.0	
13	0.0	19.0	17.0	25.0	8.0	0.0	0.0	0.0	2.0	1.0	0.0	0.0	
14	0.0	0.0	56.0	0.0	4.0	0.0	11.0	0.0	3.0	0.0	1.0	0.0	
15	0.0	2.0	30.0	10.0	2.0	0.0	0.0	0.0	0.0	0.0	20.0	0.0	
16	0.0	0.0	0.0	2.0	64.0	0.0	0.0	0.0	0.0	0.0	0.0	0.0	
17	0.0	0.0	0.0	1.0	2.0	9.0	0.0	1.0	15.0	86.0	10.0	0.0	
18	0.0	5.0	0.0	0.0	24.0	0.0	0.0	2.0	0.0	3.0	5.0	0.0	
19	0.0	0.0	17.0	0.0	11.0	10.0	0.0	0.0	5.0	0.0	1.0	0.0	
20	0.0	0.0	0.0	0.0	0.0	0.0	0.0	0.0	2.0	0.0	0.0	0.0	
21	5.0	51.0	25.0	10.0	0.0	2.0	0.0	0.0	43.0	3.0	0.0	0.0	
22	1.0	0.0	1.0	7.0	3.0	0.0	0.0	8.0	0.0	1.0	5.0	0.0	
23	0.0	0.0	13.0	7.0	1.0	2.0	3.0	0.0	2.0	1.0	0.0	0.0	
24	0.0	7.0	1.0	18.0	53.0	40.0	0.0	19.0	0.0	25.0	0.0	0.0	
25	0.0	11.0	25.0	5.0	0.0	5.0	0.0	4.0	0.0	34.0	22.0	0.0	
26	0.0	0.0	2.0	12.0	0.0	0.0	28.0	6.0	0.0	10.0	10.0	0.0	
27	3.0	74.0	3.0	0.0	10.0	0.0	0.0	0.0	12.0	0.0	0.0	0.0	
28	5.0	0.0	18.0	0.0	4.0	0.0	0.0	0.0	0.0	1.0	0.0	0.0	
29	44.0	0.0	0.0	1.0	8.0	0.0	0.0	0.0	0.0	0.0	0.0	0.0	
30	5.0	0.0	0.0	48.0	0.0	42.0	0.0	0.0	0.0	17.0	0.0	0.0	
31	0.0	0.0	8.0	0.0	0.0	0.0	0.0	0.0	0.0	2.0	0.0	0.0	
Total	117.0	197.0	262.0	227.0	245.0	197.0	217.0	89.0	141.0	248.0	188.0	118.0	Anual
Dias LI.	13	12	16	18	18	15	7	16	12	17	16	6	2246.0

Estación: El Zángano
Año : 2014

Dpto: Caldas
Mpio: Salamina

Latitud : 5° 27' N
Longitud: 75° 27' W
Altitud: 1841 m

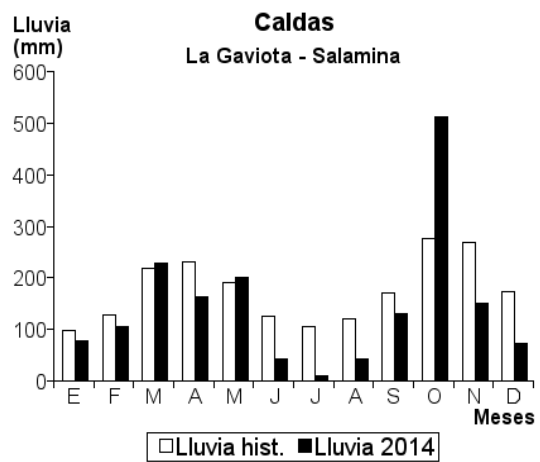
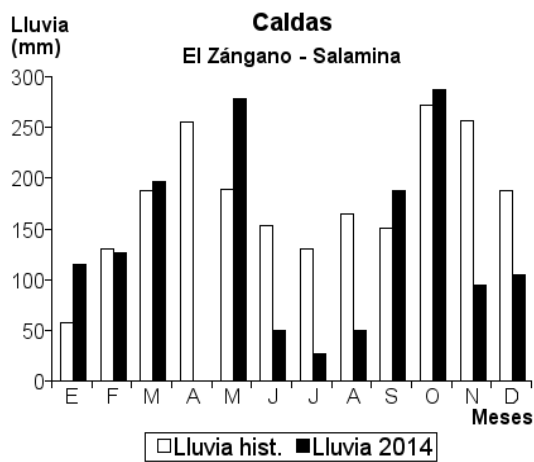
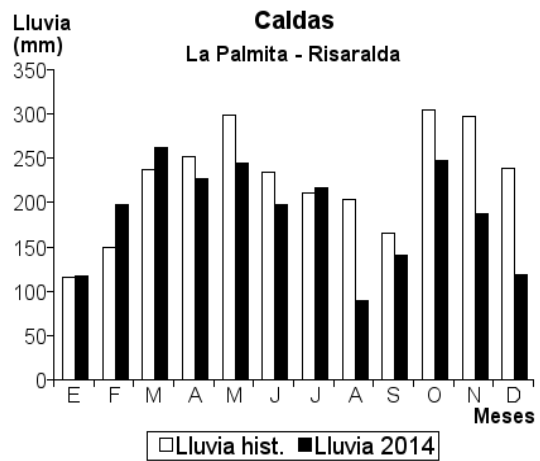
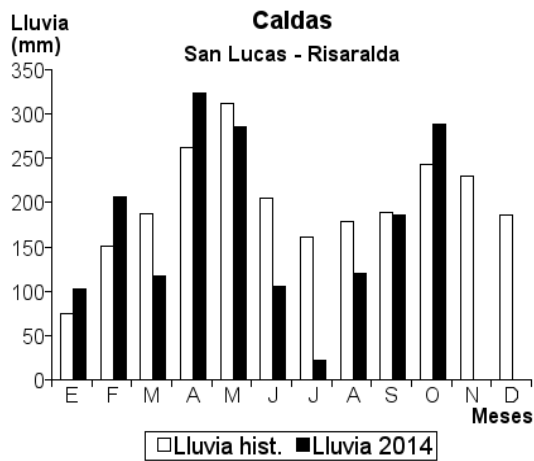
Día	Ene.	Feb.	Mar.	Abr.	May.	Jun.	Jul.	Ago.	Sep.	Oct.	Nov.	Dic.	
1	0.0	0.0	5.0		12.9	0.0	1.5	0.0	0.0	0.0	7.0	0.0	
2	0.0	3.0	32.0		22.7	5.2	2.5	0.0	3.5	0.0	0.0	0.0	
3	0.0	0.0	8.6		3.1	1.1	0.0	0.0	20.0	0.0	0.0	0.0	
4	0.0	0.0	12.5		8.1	0.0	5.6	0.0	0.0	0.0	1.5	0.0	
5	0.0	0.0	0.0		17.7	0.0	0.0	4.5	0.0	3.4	25.5	3.0	
6	0.0	0.0	19.2		2.5	0.0	0.0	2.0	0.0	5.2	4.5	42.0	
7	0.0	0.0	41.7		16.0	2.0	3.0	0.0	0.0	12.6	0.0	1.5	
8	16.3	9.5	0.0		14.2	2.2	0.0	0.0	0.0	36.6	4.1	5.1	
9	6.2	9.5	11.7		4.0	0.0	0.0	0.0	0.0	25.4	0.0	0.0	
10	0.0	0.0	0.0		47.7	0.0	0.0	0.0	0.0	2.5	13.3	0.0	
11	0.0	0.0	0.0		0.0	0.0	0.0	8.2	25.0	8.0	11.0	22.5	
12	0.0	4.3	16.5		0.0	0.0	0.0	0.0	4.5	3.8	3.1	2.0	
13	3.4	10.1	4.5		0.0	0.0	0.0	4.5	0.0	2.2	0.0	13.0	
14	3.1	1.8	1.5		3.0	0.0	0.0	0.0	9.0	0.0	0.0	0.0	
15	1.2	8.0	0.0		2.4	0.0	0.0	0.0	0.0	4.0	0.0	2.0	
16	11.0	0.0	11.6		0.0	0.0	0.0	0.0	0.0	0.0	0.0	2.5	
17	0.0	0.0	0.0		17.0	0.0	0.0	0.0	66.3	39.5	0.0	0.0	
18	0.0	1.0	0.0		3.1	0.0	0.0	0.0	1.1	4.7	7.0	0.0	
19	0.0	0.0	0.0		7.6	0.0	0.0	0.0	12.5	0.0	1.2	2.7	
20	0.0	3.5	2.3		4.0	0.0	0.0	0.0	4.6	23.3	1.2	0.0	
21	14.3	11.4	0.0		0.0	0.0	0.0	0.0	0.0	2.2	4.2	8.0	
22	18.6	0.0	0.0		62.5	0.0	0.0	0.0	9.1	7.5	0.0	0.0	
23	0.0	0.0	0.0		3.7	0.0	0.0	0.0	0.0	11.1	0.0	0.0	
24	0.0	3.7	4.4		0.0	32.0	0.0	0.0	2.1	27.0	0.0	0.0	
25	0.0	1.0	25.1		0.0	7.8	0.0	3.0	11.5	16.0	6.0	0.0	
26	8.0	0.0	0.0		0.0	0.0	10.2	1.0	18.4	11.0	4.4	0.0	
27	0.0	52.2	0.0		0.0	0.0	0.0	0.0	0.0	0.0	0.0	0.0	
28	3.0	7.0	0.0		9.0	0.0	0.0	27.0	0.0	7.5	0.0	0.0	
29	0.0		0.0		17.5	0.0	3.6	0.0	0.0	0.0	0.0	0.0	
30	29.4		0.0		0.0	0.0	0.0	0.0	0.0	33.5	0.0	0.0	
31	0.0		0.0		0.0	0.0	0.0	0.0		0.0		0.0	
Total	114.5	126.0	196.6		278.7	50.3	26.4	50.2	187.6	287.0	94.0	104.3	Anual
Dias LI.	11	14	14		20	6	6	7	13	21	14	11	

Estación: La Gaviota
Año : 2014

Dpto: Caldas
Mpio: Salamina

Latitud : 5° 22' N
Longitud: 75° 29' W
Altitud: 1772 m

Día	Ene.	Feb.	Mar.	Abr.	May.	Jun.	Jul.	Ago.	Sep.	Oct.	Nov.	Dic.	
1	0.0	0.0	30.0	0.0	0.0	0.0	3.0	1.0	0.0	0.0	0.0	0.0	
2	0.0	1.0	30.0	20.0	19.0	2.0	0.0	0.0	4.0	0.0	0.0	0.0	
3	0.0	0.0	13.0	3.0	0.0	2.0	0.0	0.0	5.0	1.0	0.0	0.0	
4	0.0	0.0	32.0	50.0	10.0	0.0	7.0	2.0	0.0	0.0	3.0	3.0	
5	25.0	0.0	0.0	0.0	3.0	0.0	0.0	0.0	0.0	33.0	43.0	4.0	
6	0.0	0.0	0.0	0.0	0.0	0.0	0.0	0.0	0.0	44.0	0.0	3.0	
7	0.0	0.0	44.0	0.0	7.0	0.0	0.0	0.0	0.0	20.0	0.0	3.0	
8	1.0	9.0	3.0	0.0	35.0	0.0	0.0	0.0	0.0	51.0	9.0	6.0	
9	10.0	0.0	48.0	14.0	10.0	0.0	0.0	0.0	0.0	28.0	3.0	4.0	
10	4.0	0.0	0.0	1.0	12.0	0.0	0.0	0.0	7.0	3.0	3.0	9.0	
11	3.0	0.0	0.0	2.0	0.0	0.0	0.0	5.0	14.0	0.0	10.0	0.0	
12	5.0	6.0	11.0	2.0	0.0	0.0	0.0	0.0	1.0	1.0	3.0	0.0	
13	0.0	9.0	1.0	0.0	2.0	7.0	0.0	0.0	2.0	1.0	0.0	15.0	
14	2.0	3.0	0.0	6.0	5.0	1.0	0.0	0.0	7.0	15.0	0.0	0.0	
15	1.0	0.0	0.0	0.0	0.0	0.0	0.0	0.0	0.0	1.0	0.0	1.0	
16	6.0	0.0	0.0	7.0	6.0	0.0	0.0	0.0	16.0	24.0	0.0	0.0	
17	0.0	4.0	5.0	0.0	3.0	0.0	0.0	0.0	39.0	51.0	1.0	9.0	
18	0.0	0.0	0.0	3.0	2.0	0.0	0.0	8.0	2.0	9.0	17.0	0.0	
19	0.0	0.0	0.0	20.0	0.0	0.0	0.0	0.0	11.0	3.0	2.0	15.0	
20	0.0	15.0	2.0	0.0	0.0	0.0	0.0	0.0	5.0	0.0	5.0	0.0	
21	0.0	1.0	8.0	1.0	0.0	0.0	0.0	0.0	0.0	2.0	39.0	0.0	
22	0.0	0.0	0.0	0.0	58.0	0.0	0.0	3.0	9.0	3.0	3.0	0.0	
23	14.0	0.0	0.0	11.0	0.0	1.0	0.0	0.0	0.0	0.0	0.0	0.0	
24	0.0	30.0	1.0	0.0	0.0	19.0	0.0	0.0	0.0	85.0	0.0	0.0	
25	0.0	2.0	0.0	8.0	0.0	10.0	0.0	12.0	4.0	37.0	7.0	0.0	
26	0.0	4.0	0.0	1.0	0.0	0.0	0.0	3.0	0.0	24.0	2.0	0.0	
27	2.0	5.0	0.0	0.0	1.0	0.0	0.0	0.0	4.0	44.0	0.0	0.0	
28	0.0	16.0	0.0	10.0	10.0	0.0	0.0	9.0	0.0	1.0	0.0	0.0	
29	3.0		0.0	3.0	0.0	0.0	0.0	0.0	0.0	0.0	0.0	0.0	
30	1.0		0.0	1.0	17.0	0.0	0.0	0.0	0.0	24.0	0.0	0.0	
31	0.0		0.0		0.0		0.0	0.0		6.0		0.0	
Total	77.0	105.0	228.0	163.0	200.0	42.0	10.0	43.0	130.0	511.0	150.0	72.0	Anual
Dias LI.	13	13	13	18	16	7	2	8	15	24	15	11	1731.0



Estación: El Tiburio
Año : 2014

Dpto: Caldas
Mpio: Samaná

Latitud : 5° 33' N
Longitud: 75° 1' W
Altitud: 1403 m

Día	Ene.	Feb.	Mar.	Abr.	May.	Jun.	Jul.	Ago.	Sep.	Oct.	Nov.	Dic.	
1	47.0	101.0	42.0	0.0	2.0	3.0	13.0	0.0	20.0	0.0	5.0	0.0	
2	19.0	60.0	11.0	60.0	70.0	0.0	13.0	0.0	18.0	0.0	0.0	0.0	
3	31.0	52.0	4.0	0.0	13.0	23.0	37.0	24.0	44.0	4.0	59.0	65.0	
4	5.0	5.0	45.0	33.0	82.0	0.0	4.0	0.0	0.0	0.0	34.0	92.0	
5	44.0	0.0	21.0	10.0	0.0	0.0	0.0	0.0	0.0	2.0	8.0	9.0	
6	45.0	0.0	0.0	41.0	0.0	6.0	0.0	10.0	0.0	120.0	3.0	12.0	
7	48.0	25.0	62.0	0.0	69.0	15.0	9.0	24.0	0.0	135.0	72.0	36.0	
8	26.0	60.0	3.0	0.0	100.0	2.0	0.0	17.0	0.0	38.0	2.0	45.0	
9	44.0	31.0	0.0	0.0	14.0	46.0	0.0	0.0	0.0	6.0	0.0	0.0	
10	52.0	7.0	4.0	0.0	16.0	0.0	0.0	4.0	23.0	8.0	45.0	61.0	
11	15.0	17.0	33.0	0.0	1.0	0.0	0.0	113.0	26.0	52.0	87.0	2.0	
12	10.0	23.0	12.0	0.0	27.0	0.0	0.0	0.0	135.0	0.0	17.0	34.0	
13	0.0	7.0	0.0	75.0	84.0	0.0	0.0	0.0	0.0	0.0	22.0	11.0	
14	1.0	5.0	23.0	65.0	0.0	4.0	0.0	0.0	25.0	92.0	42.0	5.0	
15	120.0	80.0	3.0	15.0	17.0	0.0	0.0	0.0	0.0	12.0	62.0	14.0	
16	6.0	79.0	2.0	17.0	17.0	0.0	0.0	0.0	4.0	70.0	0.0	5.0	
17	1.0	17.0	112.0	3.0	0.0	0.0	0.0	0.0	55.0	70.0	10.0	31.0	
18	0.0	107.0	0.0	43.0	0.0	0.0	0.0	0.0	0.0	62.0	13.0	10.0	
19	25.0	6.0	0.0	8.0	0.0	0.0	0.0	0.0	35.0	37.0	2.0	43.0	
20	41.0	7.0	1.0	21.0	32.0	0.0	0.0	0.0	71.0	7.0	37.0	10.0	
21	49.0	65.0	1.0	49.0	0.0	0.0	0.0	0.0	37.0	79.0	42.0	24.0	
22	49.0	76.0	20.0	0.0	14.0	0.0	0.0	44.0	27.0	0.0	25.0	0.0	
23	3.0	1.0	24.0	63.0	100.0	48.0	0.0	16.0	70.0	21.0	4.0	0.0	
24	1.0	88.0	21.0	6.0	0.0	14.0	0.0	0.0	9.0	3.0	5.0	0.0	
25	11.0	31.0	10.0	28.0	0.0	4.0	0.0	2.0	69.0	26.0	80.0	3.0	
26	2.0	41.0	0.0	7.0	26.0	0.0	0.0	4.0	13.0	4.0	0.0	1.0	
27	18.0	3.0	0.0	29.0	0.0	17.0	0.0	33.0	0.0	0.0	0.0	0.0	
28	28.0	6.0	2.0	1.0	1.0	5.0	0.0	8.0	0.0	7.0	0.0	3.0	
29	99.0		0.0	11.0	92.0	0.0	0.0	0.0	0.0	75.0	33.0	0.0	
30	4.0		0.0	97.0	9.0	0.0	0.0	0.0	0.0	46.0	2.0	16.0	
31	47.0		0.0		34.0		0.0	0.0		98.0		0.0	
Total	891.0	1000.0	456.0	682.0	820.0	187.0	76.0	299.0	681.0	1074.0	711.0	532.0	Anual 7409.0
Dias LI.	29	26	21	21	21	12	5	12	17	24	24	22	

Estación: La Divisa
Año : 2014

Dpto: Caldas
Mpio: San José

Latitud : 5° 4' N
Longitud: 75° 48' W
Altitud: 1686 m

Día	Ene.	Feb.	Mar.	Abr.	May.	Jun.	Jul.	Ago.	Sep.	Oct.	Nov.	Dic.	
1	0.0	80.0	81.0	0.0		30.0	0.0	0.0	0.0	0.0	0.0	0.0	
2	0.0	0.0	52.0	80.0		68.0	0.0	10.0	90.0	0.0	20.0	0.0	
3	0.0	0.0	0.0	20.0		0.0	0.0	0.0	0.0	20.0	10.0	0.0	
4	0.0	40.0	0.0	0.0		18.0	0.0	0.0	0.0	18.0	0.0	10.0	
5	80.0	70.0	4.0	10.0		70.0	0.0	15.0	0.0	30.0	0.0	0.0	
6	0.0	0.0	10.0	0.0		90.0	0.0	30.0	0.0	0.0	0.0	25.0	
7	20.0	0.0	0.0	0.0		40.0	10.0	0.0	0.0	18.0	55.0	0.0	
8	0.0	0.0	20.0	40.0		30.0	0.0	0.0	0.0	10.0	30.0	0.0	
9	18.0	0.0	0.0	8.0		0.0	0.0	15.0	0.0	26.0	40.0	0.0	
10	0.0	0.0	20.0	0.0		0.0	70.0	0.0	30.0	50.0	45.0	0.0	
11	0.0	0.0	0.0	0.0		0.0	0.0	20.0	16.0	0.0	75.0	0.0	
12	0.0	0.0	50.0	50.0		0.0	0.0	0.0	0.0	0.0	30.0	0.0	
13	0.0	0.0	0.0	20.0		0.0	0.0	0.0	0.0	0.0	0.0	0.0	
14	0.0	0.0	40.0	0.0		0.0	0.0	0.0	0.0	18.0	15.0	0.0	
15	0.0	0.0	0.0	0.0		0.0	0.0	0.0	0.0	0.0	50.0	0.0	
16	0.0	0.0	0.0	30.0		0.0	0.0	0.0	11.0	0.0	0.0	0.0	
17	20.0	0.0	0.0	12.0		0.0	0.0	0.0	50.0	40.0	40.0	0.0	
18	0.0	30.0	0.0	0.0		0.0	0.0	0.0	0.0	20.0	10.0	0.0	
19	0.0	18.0	30.0	45.0		0.0	0.0	0.0	17.0	30.0	0.0	0.0	
20	18.0	0.0	25.0	13.0		0.0	0.0	0.0	70.0	40.0	0.0	0.0	
21	0.0	0.0	50.0	11.0		0.0	10.0	0.0	0.0	28.0	0.0	0.0	
22	0.0	15.0	9.0	18.0		0.0	0.0	0.0	0.0	40.0	0.0	0.0	
23	0.0	40.0	18.0	70.0		20.0	0.0	0.0	0.0	35.0	0.0	0.0	
24	40.0	0.0	70.0	20.0		0.0	0.0	0.0	0.0	66.0	40.0	0.0	
25	10.0	0.0	40.0	0.0		0.0	40.0	0.0	0.0	70.0	0.0	0.0	
26	55.0	0.0	100.0	45.0		15.0	0.0	0.0	0.0	90.0	0.0	0.0	
27	15.0	70.0	80.0	0.0		0.0	0.0	0.0	0.0	0.0	0.0	0.0	
28	12.0	50.0	0.0	30.0		0.0	0.0	0.0	0.0	0.0	0.0	0.0	
29	70.0		0.0	50.0		20.0	0.0	0.0	0.0	0.0	0.0	0.0	
30	0.0		0.0	0.0		50.0	0.0	0.0	0.0	0.0	0.0	0.0	
31	0.0		0.0				30.0	0.0		0.0		0.0	
Total	358.0	413.0	699.0	572.0		451.0	160.0	90.0	284.0	649.0	460.0	35.0	Anual
Dias LI.	11	9	17	18		11	5	5	7	18	13	2	

Estación: Rafael Escobar
Año : 2014

Dpto: Caldas
Mpio: Supía

Latitud : 5° 27' N
Longitud: 75° 38' W
Altitud: 1307 m

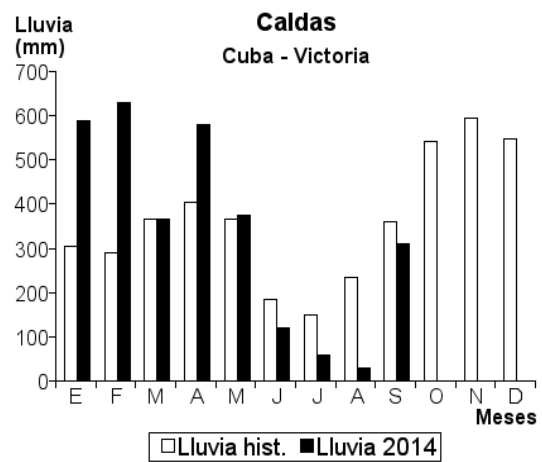
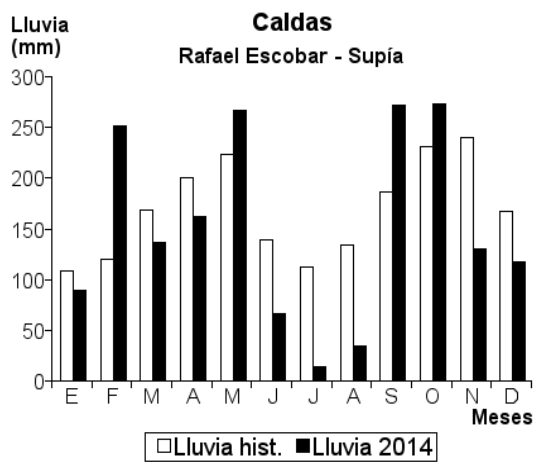
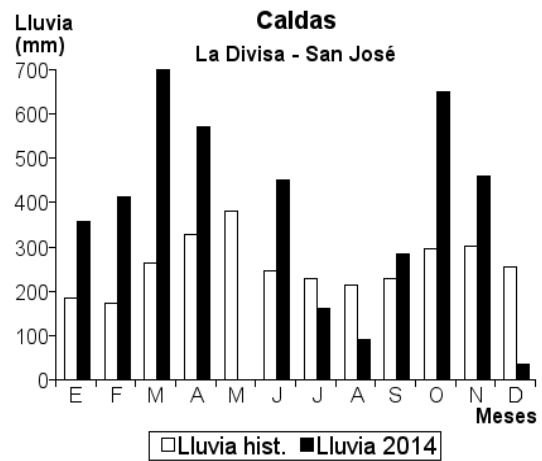
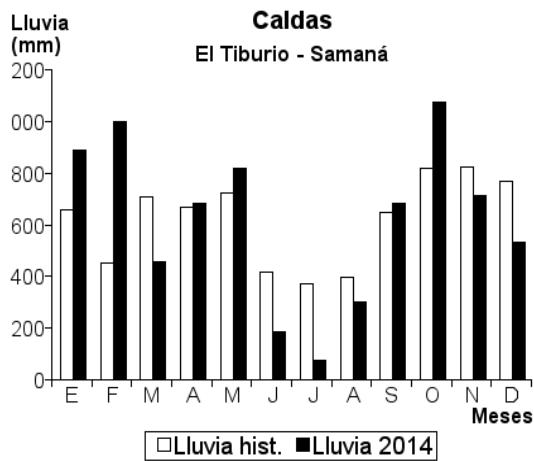
Día	Ene.	Feb.	Mar.	Abr.	May.	Jun.	Jul.	Ago.	Sep.	Oct.	Nov.	Dic.	Annual
1	0.0	25.0	20.0	2.0	30.0	0.0	0.0	3.0	0.0	0.0	0.0	0.0	1816.0
2	0.0	0.0	10.0	0.0	0.0	2.0	0.0	0.0	21.0	0.0	0.0	0.0	
3	0.0	0.0	13.0	0.0	11.0	0.0	0.0	0.0	0.0	0.0	1.0	5.0	
4	2.0	1.0	10.0	0.0	22.0	0.0	1.0	0.0	0.0	20.0	8.0	4.0	
5	0.0	4.0	2.0	0.0	6.0	0.0	0.0	9.0	0.0	10.0	5.0	10.0	
6	0.0	0.0	3.0	0.0	18.0	5.0	0.0	0.0	0.0	16.0	0.0	17.0	
7	2.0	16.0	3.0	0.0	37.0	0.0	0.0	0.0	0.0	70.0	0.0	21.0	
8	6.0	0.0	6.0	0.0	19.0	0.0	0.0	0.0	0.0	12.0	15.0	10.0	
9	0.0	0.0	0.0	0.0	7.0	0.0	0.0	0.0	65.0	8.0	8.0	23.0	
10	0.0	0.0	0.0	16.0	2.0	0.0	0.0	7.0	54.0	5.0	12.0	0.0	
11	0.0	5.0	2.0	0.0	0.0	0.0	0.0	0.0	0.0	6.0	3.0	0.0	
12	0.0	3.0	0.0	0.0	0.0	2.0	0.0	2.0	0.0	6.0	0.0	14.0	
13	0.0	0.0	0.0	0.0	5.0	2.0	0.0	0.0	12.0	0.0	0.0	0.0	
14	0.0	0.0	0.0	20.0	2.0	0.0	0.0	0.0	0.0	0.0	0.0	0.0	
15	0.0	0.0	0.0	0.0	20.0	0.0	0.0	0.0	3.0	0.0	0.0	5.0	
16	0.0	0.0	0.0	10.0	6.0	0.0	0.0	0.0	63.0	6.0	8.0	0.0	
17	0.0	0.0	0.0	0.0	0.0	0.0	0.0	0.0	0.0	1.0	40.0	0.0	
18	0.0	0.0	0.0	7.0	0.0	0.0	0.0	0.0	13.0	5.0	4.0	3.0	
19	0.0	5.0	0.0	1.0	1.0	0.0	0.0	0.0	0.0	0.0	5.0	0.0	
20	12.0	8.0	0.0	7.0	0.0	0.0	0.0	2.0	8.0	0.0	8.0	6.0	
21	15.0	0.0	0.0	2.0	67.0	0.0	0.0	0.0	5.0	0.0	0.0	0.0	
22	0.0	0.0	0.0	3.0	0.0	2.0	0.0	0.0	9.0	0.0	5.0	0.0	
23	0.0	21.0	20.0	0.0	0.0	31.0	0.0	0.0	0.0	10.0	0.0	0.0	
24	12.0	39.0	2.0	72.0	0.0	21.0	0.0	0.0	2.0	56.0	8.0	0.0	
25	16.0	0.0	2.0	0.0	0.0	0.0	12.0	11.0	5.0	12.0	0.0	0.0	
26	0.0	30.0	0.0	0.0	0.0	0.0	0.0	1.0	0.0	0.0	0.0	0.0	
27	10.0	45.0	0.0	0.0	6.0	0.0	0.0	0.0	12.0	10.0	0.0	0.0	
28	8.0	50.0	38.0	20.0	5.0	0.0	0.0	0.0	0.0	0.0	0.0	0.0	
29	7.0		5.0	0.0	3.0	0.0	0.0	0.0	0.0	19.0	0.0	0.0	
30	0.0		0.0	2.0	0.0	2.0	0.0	0.0	0.0	1.0	0.0	0.0	
31	0.0		0.0		0.0		1.0	0.0		0.0		0.0	
Total	90.0	252.0	136.0	162.0	267.0	67.0	14.0	35.0	272.0	273.0	130.0	118.0	1816.0
Dias LI.	10	13	14	12	18	8	3	7	13	18	14	11	

Estación: Cuba
Año : 2014

Dpto: Caldas
Mpio: Victoria

Latitud : 5° 20' N
Longitud: 74° 56' W
Altitud: 1054 m

Día	Ene.	Feb.	Mar.	Abr.	May.	Jun.	Jul.	Ago.	Sep.	Oct.	Nov.	Dic.	Annual
1	20.0	82.0	40.0	0.0	0.0	20.0	5.0	0.0	0.0				1816.0
2	0.0	30.0	20.0	60.0	61.0	0.0	0.0	0.0	0.0				
3	0.0	40.0	70.0	0.0	0.0	50.0	20.0	0.0	10.0				
4	20.0	0.0	0.0	30.0	70.0	0.0	8.0	0.0	0.0				
5	10.0	20.0	0.0	0.0	25.0	0.0	0.0	0.0	0.0				
6	0.0	10.0	10.0	0.0	5.0	15.0	15.0	0.0	0.0				
7	85.0	0.0	0.0	0.0	0.0	0.0	10.0	30.0	0.0				
8	15.0	20.0	0.0	0.0	33.0	0.0	0.0	0.0	0.0				
9	10.0	25.0	10.0	0.0	0.0	0.0	0.0	0.0	0.0				
10	20.0	0.0	30.0	0.0	0.0	0.0	0.0	0.0	0.0				
11	40.0	0.0	0.0	0.0	0.0	0.0	0.0	0.0	0.0				
12	0.0	5.0	50.0	70.0	0.0	0.0	0.0	0.0	20.0				
13	0.0	0.0	0.0	0.0	0.0	0.0	0.0	0.0	20.0				
14	0.0	0.0	0.0	50.0	0.0	0.0	0.0	0.0	30.0				
15	41.0	0.0	0.0	0.0	50.0	0.0	0.0	0.0	0.0				
16	10.0	62.0	0.0	40.0	0.0	0.0	0.0	0.0	15.0				
17	0.0	0.0	30.0	0.0	0.0	0.0	0.0	0.0	0.0				
18	0.0	45.0	0.0	0.0	0.0	0.0	0.0	0.0	0.0				
19	48.0	25.0	0.0	20.0	0.0	0.0	0.0	0.0	50.0				
20	40.0	0.0	0.0	0.0	20.0	0.0	0.0	0.0	60.0				
21	30.0	30.0	0.0	40.0	0.0	0.0	0.0	0.0	70.0				
22	0.0	70.0	36.0	0.0	0.0	0.0	0.0	0.0	10.0				
23	0.0	0.0	20.0	60.0	40.0	0.0	0.0	0.0	0.0				
24	0.0	30.0	30.0	0.0	0.0	15.0	0.0	0.0	0.0				
25	78.0	40.0	0.0	70.0	0.0	20.0	0.0	0.0	25.0				
26	0.0	60.0	20.0	0.0	30.0	0.0	0.0	0.0	0.0				
27	0.0	10.0	0.0	20.0	0.0	0.0	0.0	0.0	0.0				
28	90.0	25.0	0.0	30.0	0.0	0.0	0.0	0.0	0.0				
29	32.0		0.0	50.0	20.0	0.0	0.0	0.0	0.0				
30	0.0		0.0	40.0	0.0	0.0	0.0	0.0	0.0				
31	0.0		0.0		22.0		0.0	0.0					
Total	589.0	629.0	366.0	580.0	376.0	120.0	58.0	30.0	310.0				1816.0
Dias LI.	16	18	12	13	11	5	5	1	10				



Estación: La Pastorita
Año : 2014

Dpto: Caldas
Mpio: Victoria

Latitud : 5° 19' N
Longitud: 74° 58' W
Altitud: 1122 m

Día	Ene.	Feb.	Mar.	Abr.	May.	Jun.	Jul.	Ago.	Sep.	Oct.	Nov.	Dic.	
1	85.0	3.0	22.0	0.0	0.0	6.0	0.0	0.0	0.0	0.0		8.0	
2	0.0	0.0	50.0	0.0	0.0	3.0	0.0	0.0	5.0	0.0		7.0	
3	0.0	0.0	44.0	10.0	0.0	0.0	0.0	0.0	0.0	0.0		0.0	
4	84.0	6.0	11.0	0.0	10.0	0.0	0.0	0.0	0.0	15.0		0.0	
5	0.0	11.0	6.0	49.0	4.0	0.0	0.0	0.0	0.0	19.0		16.0	
6	65.0	14.0	130.0	0.0	12.0	0.0	0.0	19.0	0.0	125.0		42.0	
7	0.0	0.0	15.0	0.0	22.0	0.0	0.0	0.0	0.0	65.0		37.0	
8	15.0	9.0	55.0	0.0	36.0	0.0	0.0	0.0	0.0	6.0		63.0	
9	0.0	10.0	10.0	0.0	58.0	0.0	0.0	35.0	0.0	0.0		12.0	
10	6.0	32.0	40.0	0.0	0.0	0.0	0.0	0.0	18.0	19.0		18.0	
11	28.0	4.0	8.0	12.0	0.0	0.0	0.0	0.0	29.0	48.0		0.0	
12	0.0	5.0	0.0	0.0	8.0	0.0	0.0	0.0	0.0	0.0		0.0	
13	3.0	0.0	10.0	0.0	6.0	0.0	0.0	0.0	0.0	0.0		135.0	
14	0.0	8.0	0.0	30.0	32.0	0.0	0.0	0.0	0.0	0.0		49.0	
15	0.0	32.0	20.0	16.0	0.0	0.0	0.0	0.0	19.0	19.0		98.0	
16	0.0	42.0	42.0	0.0	10.0	0.0	0.0	0.0	85.0	30.0		89.0	
17	0.0	36.0	18.0	0.0	0.0	0.0	0.0	0.0	10.0	0.0		79.0	
18	0.0	19.0	0.0	0.0	0.0	0.0	0.0	0.0	15.0	0.0		10.0	
19	12.0	32.0	0.0	22.0	0.0	5.0	0.0	0.0	20.0	0.0		8.0	
20	18.0	28.0	0.0	0.0	0.0	0.0	0.0	0.0	24.0	0.0		3.0	
21	4.0	69.0	0.0	18.0	0.0	0.0	0.0	0.0	25.0	0.0		0.0	
22	34.0	43.0	10.0	10.0	15.0	0.0	0.0	0.0	5.0	0.0		0.0	
23	20.0	10.0	14.0	0.0	0.0	0.0	0.0	0.0	25.0	80.0		0.0	
24	10.0	6.0	19.0	32.0	0.0	0.0	0.0	0.0	63.0	42.0		15.0	
25	0.0	4.0	0.0	0.0	0.0	2.0	0.0	0.0	10.0	4.0		0.0	
26	64.0	12.0	0.0	78.0	10.0	0.0	0.0	0.0	0.0	6.0		0.0	
27	0.0	42.0	0.0	0.0	0.0	0.0	0.0	0.0	0.0	42.0		0.0	
28	30.0	36.0	16.0	0.0	0.0	0.0	0.0	0.0	0.0	56.0		0.0	
29	28.0		42.0	58.0	0.0	0.0	0.0	0.0	0.0	22.0		0.0	
30	5.0		0.0	12.0	17.0	0.0	0.0	0.0	0.0	25.0		0.0	
31	0.0		0.0		0.0		0.0	0.0		0.0		0.0	
Total	511.0	513.0	582.0	347.0	240.0	16.0	0.0	54.0	353.0	623.0		689.0	Anual
Dias LI.	17	24	20	12	13	4	0	2	14	17		17	

Estación: Bello Horizonte
Año : 2014

Dpto: Caldas
Mpio: Villamaría

Latitud : 4° 59' N
Longitud: 75° 33' W
Altitud: 1690 m

Día	Ene.	Feb.	Mar.	Abr.	May.	Jun.	Jul.	Ago.	Sep.	Oct.	Nov.	Dic.	
1	0.0	0.0	17.0	0.0	0.0	0.0	0.0	0.0	6.0	5.0	0.0	0.0	
2	0.0	0.0	20.0	0.0	8.0	0.0	8.0	0.0	0.0	0.0	0.0	8.0	
3	0.0	21.0	20.0	0.0	0.0	0.0	22.0	0.0	0.0	0.0	0.0	0.0	
4	0.0	0.0	0.0	0.0	20.0	0.0	0.0	0.0	0.0	9.0	26.0	0.0	
5	13.0	0.0	0.0	0.0	0.0	50.0	0.0	20.0	0.0	6.0	27.0	14.0	
6	0.0	0.0	29.0	0.0	13.0	0.0	0.0	0.0	0.0	0.0	29.0	20.0	
7	0.0	0.0	22.0	0.0	50.0	7.0	0.0	0.0	0.0	0.0	9.0	58.0	
8	0.0	0.0	11.0	4.0	0.0	0.0	0.0	65.0	0.0	10.0	3.0	0.0	
9	0.0	0.0	0.0	0.0	18.0	0.0	0.0	0.0	0.0	0.0	19.0	0.0	
10	0.0	0.0	0.0	0.0	20.0	0.0	0.0	13.0	0.0	7.0	21.0	0.0	
11	0.0	0.0	0.0	0.0	0.0	0.0	0.0	13.0	61.0	17.0	2.0	0.0	
12	18.0	0.0	0.0	0.0	7.0	0.0	0.0	0.0	0.0	0.0	15.0	0.0	
13	0.0	0.0	0.0	17.0	0.0	0.0	10.0	0.0	0.0	0.0	2.0	0.0	
14	0.0	0.0	0.0	8.0	4.0	0.0	0.0	0.0	0.0	0.0	0.0	0.0	
15	0.0	0.0	0.0	4.0	33.0	0.0	0.0	0.0	0.0	5.0	0.0	0.0	
16	0.0	9.0	0.0	0.0	0.0	20.0	0.0	0.0	37.0	4.0	1.0	14.0	
17	0.0	0.0	0.0	0.0	0.0	0.0	0.0	0.0	0.0	12.0	39.0	0.0	
18	0.0	0.0	0.0	10.0	0.0	0.0	0.0	0.0	0.0	14.0	0.0	0.0	
19	0.0	48.0	0.0	0.0	0.0	0.0	0.0	0.0	35.0	9.0	3.0	0.0	
20	85.0	20.0	0.0	6.0	0.0	0.0	0.0	0.0	0.0	0.0	34.0	0.0	
21	10.0	0.0	0.0	0.0	37.0	0.0	0.0	0.0	0.0	8.0	3.0	0.0	
22	0.0	0.0	0.0	26.0	0.0	0.0	0.0	0.0	0.0	0.0	0.0	0.0	
23	0.0	10.0	0.0	4.0	0.0	22.0	0.0	0.0	0.0	9.0	0.0	0.0	
24	0.0	0.0	8.0	11.0	0.0	10.0	0.0	0.0	0.0	10.0	26.0	0.0	
25	0.0	0.0	6.0	5.0	0.0	0.0	0.0	0.0	0.0	7.0	5.0	0.0	
26	28.0	0.0	0.0	0.0	0.0	0.0	0.0	0.0	0.0	0.0	0.0	0.0	
27	0.0	9.0	0.0	10.0	10.0	0.0	0.0	0.0	0.0	2.0	11.0	0.0	
28	0.0	2.0	0.0	0.0	0.0	0.0	0.0	0.0	0.0	0.0	0.0	0.0	
29	0.0		7.0	21.0	0.0	0.0	0.0	0.0	0.0	39.0	0.0	0.0	
30	0.0		0.0	1.0	9.0	11.0	0.0	0.0	0.0	3.0	0.0	0.0	
31	0.0		0.0		5.0		0.0	0.0		0.0		0.0	
Total	154.0	119.0	140.0	127.0	234.0	120.0	40.0	111.0	139.0	176.0	283.0	106.0	Anual
Dias LI.	5	7	9	13	13	6	3	4	4	18	19	4	1749.0

Estación: La Esmeralda
Año : 2014

Dpto: Caldas
Mpio: Viterbo

Latitud : 5° 5' N
Longitud: 75° 54' W
Altitud: 1365 m

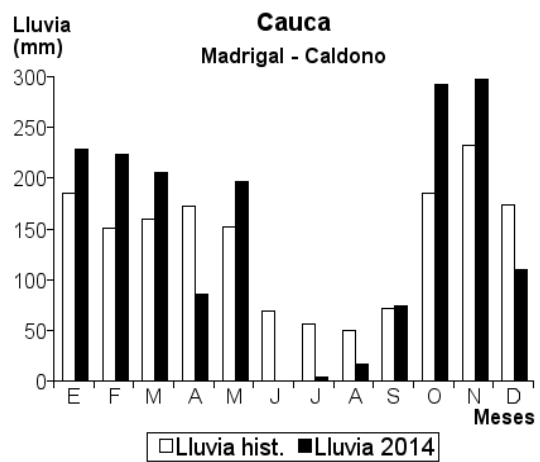
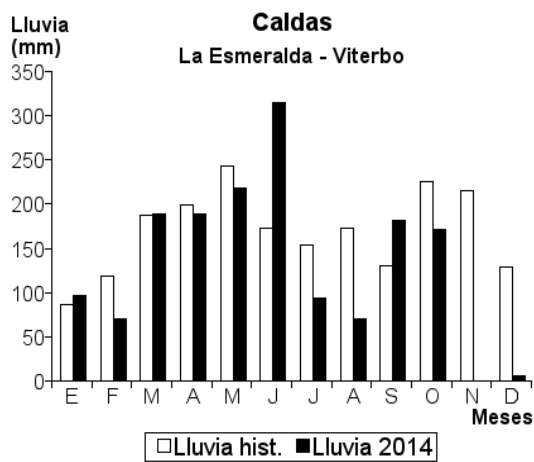
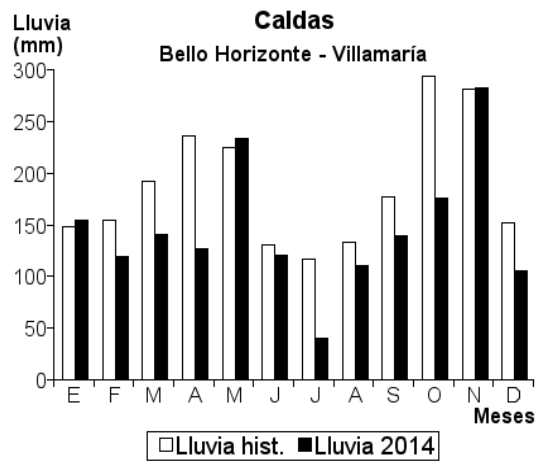
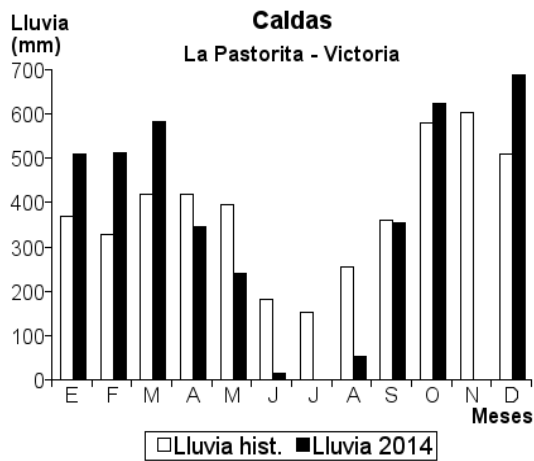
Dia	Ene.	Feb.	Mar.	Abr.	May.	Jun.	Jul.	Ago.	Sep.	Oct.	Nov.	Dic.	
1	0.0	9.0	0.0	0.0	10.0	3.1	33.0	0.0	0.0	0.0		0.0	
2	0.0	0.0	3.0	60.0	17.0	0.0	0.0	10.0	15.0	0.0		0.0	
3	0.0	0.0	4.0	0.0	0.0	0.0	12.0	0.0	14.0	0.0		0.0	
4	0.0	0.0	0.0	0.0	0.0	0.0	0.0	0.0	0.0	0.0		0.0	
5	1.0	2.0	0.0	6.0	9.0	66.0	15.0	0.0	0.0	2.0		0.0	
6	0.0	0.0	0.0	0.0	14.0	85.0	0.0	6.0	0.0	4.0		6.0	
7	0.0	0.0	0.0	0.0	13.0	113.0	0.0	0.0	0.0	0.0		0.0	
8	15.0	0.0	65.0	0.0	17.0	0.5	0.0	12.0	0.0	16.0		0.0	
9	15.0	0.0	0.0	0.0	0.0	0.0	20.0	2.0	35.0	2.0		0.0	
10	0.0	0.0	0.0	11.0	0.0	0.0	0.0	0.0	26.0	0.0		0.0	
11	0.0	2.0	0.0	0.0	0.0	0.0	0.0	7.0	7.0	1.0		0.0	
12	0.0	0.0	0.0	0.0	0.0	0.0	0.0	0.0	0.0	0.0		0.0	
13	0.0	5.0	0.0	22.0	17.0	0.0	0.0	3.0	3.0	0.0		0.0	
14	0.0	0.0	15.0	6.0	0.0	0.0	0.0	0.0	0.0	0.0		0.0	
15	0.0	0.0	0.0	19.0	12.0	0.0	0.0	6.0	0.0	10.0		0.0	
16	0.0	0.0	0.0	22.0	12.0	0.0	0.0	0.0	9.0	2.0		0.0	
17	0.0	13.0	0.0	10.0	20.0	0.0	0.0	0.0	16.0	13.0		0.0	
18	0.0	0.0	15.0	0.0	18.0	0.0	0.0	0.0	0.0	0.0		0.0	
19	14.0	0.0	0.0	0.0	19.0	0.0	0.0	0.0	21.0	20.0		0.0	
20	0.0	23.0	0.0	0.0	23.0	0.0	0.0	0.0	0.0	0.0		0.0	
21	0.0	0.0	0.0	0.0	0.0	0.0	0.0	7.0	30.0	0.0		0.0	
22	0.0	5.0	31.2	0.0	0.0	0.0	4.0	1.0	0.0	11.0		0.0	
23	4.0	11.0	5.0	0.0	0.0	6.0	0.0	0.0	6.0	0.0		0.0	
24	1.0	0.0	10.0	0.0	0.0	32.0	0.0	3.0	0.0	19.0		0.0	
25	5.0	0.0	30.0	6.0	0.0	5.0	10.0	0.0	0.0	14.0		0.0	
26	41.0	0.0	10.0	0.0	2.0	0.0	0.0	14.0	0.0	0.0		0.0	
27	0.0	0.0	0.0	3.0	0.5	0.0	0.0	0.0	0.0	7.0		0.0	
28	0.0	0.0	0.0	10.0	15.0	0.0	0.0	0.0	0.0	5.0		0.0	
29	0.0	0.0	0.0	0.0	0.0	0.0	0.0	0.0	0.0	0.0		0.0	
30	0.0	0.0	0.0	14.0	0.0	4.0	0.0	0.0	0.0	45.0		0.0	
31	0.0	0.0	0.0	0.0	0.0	0.0	0.0	0.0	0.0	0.0		0.0	
Total	96.0	70.0	188.2	189.0	218.5	314.6	94.0	71.0	182.0	171.0		6.0	Anual
Dias LI.	8	8	10	12	16	9	6	11	11	15		1	

Estación: Madrigal
Año : 2014

Dpto: Cauca
Mpio: Caldono

Latitud : 2° 51' N
Longitud: 76° 33' W
Altitud: 1434 m

Dia	Ene.	Feb.	Mar.	Abr.	May.	Jun.	Jul.	Ago.	Sep.	Oct.	Nov.	Dic.	
1	5.0	0.0	13.0	0.0	0.0		2.0	0.0	2.0	0.0	29.0	0.0	
2	0.0	15.0	29.0	0.0	13.0		0.0	0.0	0.0	0.0	0.0	0.0	
3	0.0	0.0	0.0	4.0	0.0		2.0	0.0	0.0	0.0	27.0	0.0	
4	0.0	89.0	14.0	0.0	0.0		0.0	0.0	0.0	46.0	2.0	9.0	
5	10.0	31.0	0.0	2.0	15.0		0.0	0.0	0.0	0.0	7.0	1.0	
6	29.0	0.0	17.0	0.0	3.0		0.0	0.0	0.0	0.0	2.0	15.0	
7	3.0	0.0	9.0	0.0	0.0		0.0	2.0	0.0	36.0	27.0	9.0	
8	1.0	0.0	10.0	0.0	58.0		0.0	0.0	0.0	32.0	2.0	0.0	
9	67.0	6.0	9.0	0.0	18.0		0.0	0.0	0.0	11.0	66.0	9.0	
10	0.0	1.0	26.0	0.0	1.0		0.0	0.0	0.0	4.0	27.0	5.0	
11	37.0	1.0	0.0	15.0	0.0		0.0	0.0	6.0	0.0	13.0	0.0	
12	0.0	0.0	1.0	0.0	0.0		0.0	4.0	0.0	0.0	0.0	18.0	
13	2.0	6.0	0.0	0.0	0.0		0.0	1.0	0.0	0.0	7.0	14.0	
14	0.0	0.0	0.0	0.0	7.0		0.0	0.0	2.0	0.0	0.0	0.0	
15	0.0	0.0	24.0	5.0	54.0		0.0	0.0	0.0	0.0	0.0	0.0	
16	0.0	0.0	15.0	0.0	0.0		0.0	0.0	0.0	0.0	0.0	0.0	
17	0.0	0.0	9.0	0.0	0.0		0.0	0.0	16.0	120.0	0.0	2.0	
18	11.0	0.0	0.0	10.0	0.0		0.0	0.0	1.0	0.0	40.0	0.0	
19	0.0	0.0	0.0	0.0	1.0		0.0	0.0	0.0	0.0	0.0	0.0	
20	13.0	0.0	0.0	0.0	0.0		0.0	0.0	0.0	0.0	2.0	21.0	
21	0.0	15.0	0.0	0.0	0.0		0.0	0.0	0.0	0.0	25.0	0.0	
22	7.0	0.0	0.0	0.0	5.0		0.0	0.0	41.0	15.0	0.0	0.0	
23	0.0	0.0	4.0	17.0	0.0		0.0	0.0	0.0	6.0	0.0	0.0	
24	0.0	0.0	16.0	0.0	0.0		0.0	0.0	0.0	8.0	0.0	0.0	
25	13.0	0.0	10.0	19.0	0.0		0.0	0.0	0.0	0.0	15.0	0.0	
26	0.0	0.0	0.0	0.0	0.0		0.0	9.0	0.0	0.0	7.0	0.0	
27	0.0	40.0	0.0	0.0	5.0		0.0	0.0	0.0	0.0	0.0	0.0	
28	3.0	19.0	0.0	9.0	16.0		0.0	0.0	6.0	0.0	0.0	0.0	
29	10.0	0.0	0.0	0.0	0.0		0.0	0.0	0.0	1.0	0.0	7.0	
30	18.0	0.0	0.0	5.0	0.0		0.0	0.0	0.0	13.0	0.0	0.0	
31	0.0	0.0	0.0	0.0	0.0		0.0	0.0	0.0	0.0	0.0	0.0	
Total	229.0	223.0	206.0	86.0	196.0		4.0	16.0	74.0	292.0	298.0	110.0	Anual
Dias LI.	15	10	15	9	12		2	4	7	11	16	11	



Estación: La Suecia
Año : 2014

Dpto: Cauca
Mpio: El Tambo

Latitud : 2° 29' N
Longitud: 76° 50' W
Altitud: 1693 m

Día	Ene.	Feb.	Mar.	Abr.	May.	Jun.	Jul.	Ago.	Sep.	Oct.	Nov.	Dic.	Anual
1	25.0	0.0	2.0	0.0	3.0	0.0	4.0	0.0	0.0	0.0	8.0	0.0	
2	13.0	9.0	0.0	0.0	4.0	5.0	0.0	0.0	5.0	0.0	2.0	0.0	
3	0.0	51.0	0.0	0.0	0.0	25.0	0.0	0.0	0.0	0.0	12.0	0.0	
4	9.0	3.0	19.0	0.0	0.0	2.0	0.0	0.0	0.0	6.0	10.0	5.0	
5	77.0	14.0	10.0	0.0	0.0	12.0	0.0	0.0	0.0	4.0	9.0	21.0	
6	10.0	0.0	7.0	0.0	16.0	0.0	4.0	0.0	0.0	7.0	0.0	6.0	
7	40.0	1.0	16.0	0.0	41.0	0.0	1.0	0.0	0.0	11.0	11.0	43.0	
8	6.0	0.0	16.0	0.0	25.0	0.0	0.0	0.0	0.0	28.0	0.0	10.0	
9	3.0	0.0	6.0	0.0	3.0	13.0	0.0	0.0	0.0	32.0	37.0	9.0	
10	0.0	0.0	5.0	0.0	20.0	2.0	0.0	2.0	1.0	5.0	34.0	3.0	
11	8.0	0.0	8.0	0.0	41.0	0.0	0.0	0.0	5.0	0.0	12.0	0.0	
12	0.0	10.0	25.0	0.0	1.0	0.0	0.0	7.0	0.0	0.0	0.0	5.0	
13	0.0	0.0	3.0	0.0	0.0	0.0	0.0	0.0	0.0	0.0	3.0	16.0	
14	0.0	0.0	0.0	0.0	2.0	0.0	0.0	0.0	0.0	0.0	0.0	0.0	
15	9.0	26.0	46.0	0.0	28.0	0.0	0.0	0.0	1.0	0.0	21.0	0.0	
16	0.0	10.0	16.0	0.0	8.0	0.0	0.0	0.0	2.0	0.0	10.0	5.0	
17	0.0	3.0	0.0	3.0	2.0	0.0	0.0	0.0	8.0	1.0	1.0	2.0	
18	8.0	8.0	12.0	0.0	0.0	0.0	0.0	0.0	6.0	57.0	32.0	2.0	
19	0.0	0.0	0.0	0.0	0.0	0.0	0.0	0.0	13.0	3.0	0.0	5.0	
20	0.0	79.0	0.0	0.0	2.0	0.0	0.0	0.0	1.0	1.0	0.0	17.0	
21	6.0	25.0	0.0	25.0	0.0	0.0	0.0	0.0	0.0	0.0	5.0	5.0	
22	0.0	3.0	0.0	0.0	0.0	0.0	0.0	0.0	6.0	27.0	2.0	0.0	
23	3.0	19.0	0.0	12.0	64.0	0.0	0.0	0.0	2.0	0.0	0.0	0.0	
24	0.0	0.0	0.0	1.0	0.0	2.0	0.0	0.0	0.0	3.0	43.0	0.0	
25	0.0	21.0	0.0	15.0	0.0	4.0	0.0	0.0	1.0	1.0	26.0	0.0	
26	12.0	0.0	12.0	42.0	0.0	0.0	0.0	3.0	0.0	8.0	1.0	0.0	
27	17.0	9.0	0.0	2.0	0.0	0.0	0.0	10.0	0.0	0.0	0.0	3.0	
28	21.0	44.0	0.0	18.0	0.0	0.0	0.0	0.0	0.0	0.0	0.0	0.0	
29	5.0		1.0	1.0	0.0	0.0	0.0	0.0	0.0	8.0	0.0	0.0	
30	0.0		0.0	0.0	0.0	0.0	0.0	0.0	0.0	54.0	0.0	0.0	
31	0.0		0.0		1.0		0.0	0.0		5.0		0.0	
Total	272.0	335.0	204.0	119.0	261.0	65.0	9.0	22.0	51.0	261.0	279.0	157.0	2035.0
Dias LI.	17	17	16	9	16	8	3	4	12	18	19	16	

Estación: Portachuelo
Año : 2014

Dpto: Cauca
Mpio: Rosas

Latitud : 2° 16' N
Longitud: 76° 45' W
Altitud: 1695 m

Día	Ene.	Feb.	Mar.	Abr.	May.	Jun.	Jul.	Ago.	Sep.	Oct.	Nov.	Dic.	Anual
1	0.0	0.0	21.0	0.0	2.0	6.0	0.0	0.0	0.0	0.0	30.0	0.0	
2	0.0	2.0	28.0	0.0	15.0	28.0	0.0	0.0	1.0	0.0	0.0	0.0	
3	0.0	18.0	21.0	0.0	4.0	5.0	0.0	0.0	6.0	0.0	0.0	0.0	
4	0.0	43.0	42.0	10.0	6.0	0.0	0.0	0.0	0.0	0.0	5.0	39.0	
5	5.0	4.0	24.0	0.0	2.0	6.0	2.0	2.0	0.0	28.0	67.0	0.0	
6	38.0	0.0	15.0	1.0	4.0	2.0	0.0	1.0	0.0	3.0	35.0	37.0	
7	31.0	0.0	37.0	1.0	14.0	17.0	0.0	1.0	0.0	78.0	10.0	20.0	
8	59.0	0.0	46.0	0.0	41.0	1.0	1.0	0.0	0.0	21.0	7.0	18.0	
9	9.0	0.0	11.0	0.0	20.0	0.0	0.0	0.0	0.0	14.0	11.0	27.0	
10	17.0	0.0	17.0	0.0	43.0	0.0	0.0	0.0	0.0	4.0	9.0	14.0	
11	6.0	0.0	6.0	0.0	36.0	0.0	0.0	0.0	3.0	0.0	15.0	11.0	
12	0.0	0.0	12.0	0.0	28.0	0.0	0.0	0.0	2.0	0.0	13.0	21.0	
13	0.0	7.0	8.0	0.0	1.0	0.0	0.0	0.0	0.0	0.0	10.0	8.0	
14	0.0	29.0	0.0	1.0	2.0	0.0	0.0	0.0	0.0	0.0	0.0	0.0	
15	0.0	10.0	11.0	5.0	5.0	0.0	0.0	0.0	1.0	0.0	18.0	0.0	
16	0.0	21.0	27.0	0.0	0.0	0.0	0.0	0.0	0.0	0.0	0.0	5.0	
17	0.0	2.0	0.0	0.0	0.0	0.0	0.0	0.0	0.0	20.0	10.0	4.0	
18	0.0	1.0	1.0	0.0	2.0	0.0	0.0	0.0	1.0	23.0	17.0	3.0	
19	0.0	0.0	0.0	0.0	6.0	0.0	0.0	0.0	9.0	5.0	4.0	21.0	
20	3.0	10.0	0.0	0.0	3.0	0.0	0.0	0.0	8.0	3.0	2.0	11.0	
21	8.0	26.0	0.0	0.0	1.0	0.0	0.0	0.0	10.0	0.0	19.0	23.0	
22	4.0	2.0	0.0	0.0	0.0	0.0	0.0	0.0	9.0	0.0	17.0	0.0	
23	0.0	0.0	0.0	8.0	21.0	1.0	0.0	0.0	0.0	0.0	2.0	3.0	
24	1.0	0.0	1.0	0.0	0.0	1.0	0.0	0.0	0.0	10.0	24.0	6.0	
25	0.0	0.0	0.0	7.0	0.0	0.0	0.0	0.0	0.0	18.0	31.0	1.0	
26	0.0	0.0	22.0	10.0	0.0	0.0	0.0	0.0	0.0	0.0	3.0	0.0	
27	0.0	5.0	0.0	0.0	1.0	0.0	0.0	0.0	0.0	25.0	0.0	0.0	
28	2.0	7.0	0.0	7.0	0.0	0.0	0.0	0.0	0.0	0.0	0.0	4.0	
29	12.0		5.0	1.0	0.0	0.0	0.0	0.0	0.0	5.0	0.0	0.0	
30	24.0		23.0	0.0	0.0	0.0	0.0	0.0	0.0	27.0	0.0	0.0	
31	0.0		0.0		0.0		0.0			0.0		0.0	
Total	219.0	187.0	378.0	51.0	257.0	67.0	3.0	4.0	50.0	284.0	359.0	276.0	2135.0
Dias LI.	14	15	20	10	21	9	2	3	10	15	22	19	

Estación: La Esperanza
Año : 2014

Dpto: Cauca
Mpio: Sant. de Quilichao

Latitud : 2° 57' N
Longitud: 76° 27' W
Altitud: 1608 m

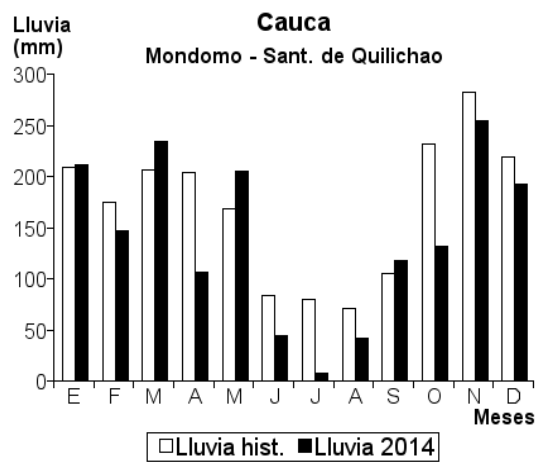
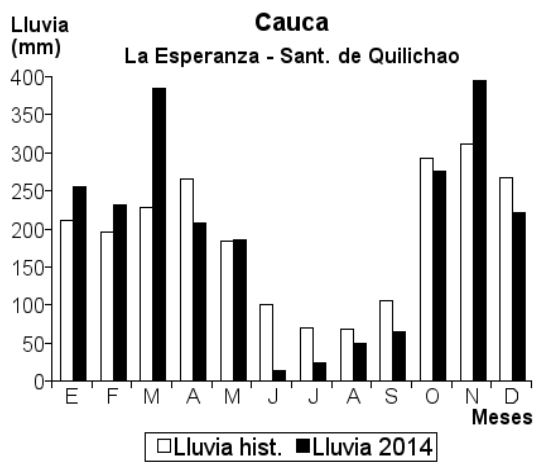
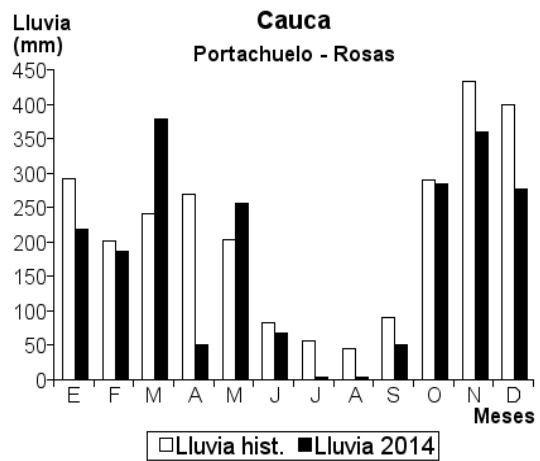
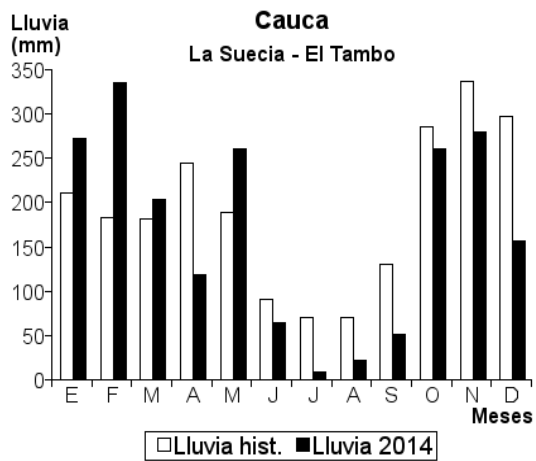
Día	Ene.	Feb.	Mar.	Abr.	May.	Jun.	Jul.	Ago.	Sep.	Oct.	Nov.	Dic.	Anual
1	9.0	0.0	20.0	0.0	6.0	0.0	0.0	0.0	0.0	0.0	1.0	0.0	
2	5.0	1.0	71.0	0.0	8.0	4.0	18.0	0.0	0.0	0.0	0.0	0.0	
3	6.0	3.0	55.0	9.0	1.0	1.0	0.0	0.0	0.0	0.0	8.0	0.0	
4	1.0	10.0	2.0	0.0	4.0	0.0	5.0	0.0	0.0	3.0	37.0	35.0	
5	36.0	10.0	2.0	0.0	1.0	0.0	0.0	0.0	0.0	22.0	15.0	20.0	
6	39.0	0.0	8.0	0.0	9.0	0.0	0.0	8.0	0.0	2.0	11.0	4.0	
7	5.0	0.0	3.0	0.0	2.0	0.0	0.0	0.0	0.0	41.0	40.0	0.0	
8	2.0	13.0	12.0	40.0	59.0	5.0	0.0	0.0	0.0	56.0	0.0	15.0	
9	10.0	0.0	18.0	22.0	32.0	0.0	0.0	0.0	3.0	13.0	15.0	6.0	
10	20.0	0.0	87.0	0.0	7.0	0.0	0.0	0.0	0.0	20.0	16.0	0.0	
11	0.0	26.0	0.0	2.0	1.0	0.0	0.0	1.0	7.0	0.0	76.0	0.0	
12	0.0	6.0	13.0	17.0	2.0	0.0	0.0	0.0	4.0	0.0	0.0	85.0	
13	0.0	39.0	0.0	0.0	0.0	0.0	0.0	0.0	0.0	7.0	1.0	6.0	
14	0.0	3.0	6.0	0.0	1.0	0.0	0.0	0.0	10.0	2.0	0.0	0.0	
15	5.0	42.0	2.0	6.0	5.0	0.0	0.0	0.0	2.0	0.0	16.0	0.0	
16	0.0	0.0	7.0	7.0	2.0	0.0	0.0	0.0	6.0	0.0	0.0	0.0	
17	0.0	0.0	11.0	0.0	0.0	0.0	0.0	0.0	7.0	3.0	0.0	15.0	
18	0.0	3.0	4.0	3.0	0.0	0.0	0.0	0.0	1.0	1.0	12.0	0.0	
19	0.0	0.0	0.0	27.0	0.0	0.0	0.0	0.0	14.0	0.0	0.0	0.0	
20	40.0	0.0	10.0	0.0	3.0	0.0	0.0	0.0	2.0	1.0	14.0	25.0	
21	33.0	5.0	3.0	12.0	0.0	0.0	0.0	0.0	2.0	0.0	40.0	11.0	
22	3.0	4.0	8.0	0.0	0.0	0.0	0.0	0.0	6.0	26.0	20.0	0.0	
23	0.0	1.0	0.0	29.0	29.0	0.0	0.0	9.0	0.0	7.0	0.0	0.0	
24	5.0	0.0	5.0	4.0	0.0	4.0	0.0	0.0	0.0	12.0	1.0	0.0	
25	0.0	0.0	4.0	0.0	0.0	0.0	0.0	30.0	0.0	56.0	29.0	0.0	
26	0.0	0.0	32.0	12.0	0.0	0.0	0.0	0.0	0.0	1.0	43.0	0.0	
27	0.0	11.0	0.0	9.0	0.0	0.0	0.0	0.0	0.0	0.0	0.0	0.0	
28	0.0	54.0	0.0	4.0	0.0	0.0	0.0	1.0	0.0	0.0	0.0	0.0	
29	28.0	0.0	1.0	1.0	13.0	0.0	0.0	0.0	0.0	0.0	0.0	0.0	
30	9.0	1.0	4.0	0.0	0.0	0.0	0.0	0.0	0.0	1.0	0.0	0.0	
31	0.0	0.0	0.0	1.0	1.0	0.0	0.0	0.0	1.0	1.0	0.0	0.0	
Total	256.0	231.0	384.0	208.0	186.0	14.0	23.0	49.0	64.0	275.0	395.0	222.0	Anual 2307.0
Dias LI.	17	16	23	17	19	4	2	5	12	19	18	10	

Estación: Mondomo
Año : 2014

Dpto: Cauca
Mpio: Sant. de Quilichao

Latitud : 2° 54' N
Longitud: 76° 33' W
Altitud: 1380 m

Día	Ene.	Feb.	Mar.	Abr.	May.	Jun.	Jul.	Ago.	Sep.	Oct.	Nov.	Dic.	Anual
1	0.0	0.0	30.0	0.0	17.0	2.0	3.0	0.0	0.0	0.0	0.0	0.0	
2	0.0	17.0	5.0	0.0	0.0	0.0	4.0	0.0	0.0	0.0	0.0	0.0	
3	0.0	0.0	25.0	0.0	0.0	0.0	0.0	0.0	0.0	6.0	7.0	5.0	
4	0.0	61.0	10.0	0.0	1.0	0.0	0.0	0.0	0.0	4.0	6.0	10.0	
5	0.0	0.0	5.0	0.0	0.0	0.0	0.0	4.0	0.0	0.0	10.0	16.0	
6	0.0	0.0	10.0	3.0	10.0	11.0	0.0	0.0	0.0	23.0	39.0	0.0	
7	67.0	0.0	20.0	0.0	34.0	0.0	0.0	0.0	0.0	36.0	0.0	9.0	
8	9.0	0.0	0.0	0.0	49.0	0.0	0.0	0.0	0.0	7.0	50.0	35.0	
9	20.0	0.0	21.0	8.0	0.0	0.0	0.0	0.0	0.0	8.0	18.0	0.0	
10	48.0	0.0	9.0	0.0	1.0	0.0	0.0	0.0	0.0	6.0	16.0	0.0	
11	2.0	34.0	0.0	0.0	0.0	1.0	3.0	6.0	0.0	0.0	0.0	32.0	
12	1.0	0.0	1.0	0.0	0.0	0.0	0.0	0.0	0.0	0.0	0.0	12.0	
13	3.0	0.0	0.0	0.0	0.0	20.0	0.0	0.0	12.0	0.0	0.0	0.0	
14	0.0	11.0	0.0	0.0	36.0	0.0	0.0	0.0	21.0	0.0	2.0	0.0	
15	3.0	0.0	0.0	8.0	30.0	0.0	0.0	0.0	0.0	0.0	3.0	0.0	
16	0.0	0.0	0.0	0.0	1.0	0.0	0.0	0.0	0.0	1.0	5.0	6.0	
17	0.0	0.0	31.0	0.0	0.0	0.0	0.0	0.0	22.0	4.0	10.0	0.0	
18	0.0	0.0	33.0	30.0	5.0	0.0	0.0	0.0	11.0	0.0	30.0	1.0	
19	0.0	0.0	0.0	4.0	0.0	0.0	0.0	0.0	11.0	0.0	1.0	40.0	
20	0.0	0.0	0.0	0.0	0.0	0.0	0.0	0.0	26.0	0.0	28.0	27.0	
21	0.0	14.0	0.0	2.0	0.0	0.0	0.0	0.0	9.0	1.0	1.0	0.0	
22	0.0	0.0	0.0	0.0	0.0	0.0	0.0	4.0	0.0	3.0	18.0	0.0	
23	0.0	0.0	8.0	0.0	0.0	3.0	0.0	1.0	0.0	13.0	11.0	0.0	
24	0.0	0.0	0.0	12.0	0.0	7.0	0.0	2.0	0.0	5.0	0.0	0.0	
25	0.0	10.0	0.0	30.0	0.0	0.0	0.0	27.0	0.0	0.0	0.0	0.0	
26	24.0	0.0	26.0	0.0	0.0	0.0	0.0	1.0	0.0	0.0	0.0	0.0	
27	0.0	0.0	0.0	2.0	18.0	0.0	0.0	0.0	0.0	0.0	0.0	0.0	
28	0.0	0.0	0.0	7.0	3.0	0.0	0.0	0.0	0.0	0.0	0.0	0.0	
29	0.0	0.0	0.0	0.0	0.0	0.0	0.0	0.0	0.0	0.0	0.0	0.0	
30	34.0	0.0	0.0	0.0	0.0	0.0	0.0	0.0	0.0	15.0	0.0	0.0	
31	0.0	0.0	0.0	0.0	0.0	0.0	0.0	0.0	0.0	0.0	0.0	0.0	
Total	211.0	147.0	234.0	106.0	205.0	44.0	8.0	42.0	118.0	132.0	255.0	193.0	Anual 1695.0
Dias LI.	10	6	14	10	12	6	3	7	8	14	17	11	



Estación: El Helechal
Año : 2014

Dpto: Cesar
Mpio: Pueblo Bello

Latitud : 10° 26' N
Longitud: 73° 34' W
Altitud: 1447 m

Día	Ene.	Feb.	Mar.	Abr.	May.	Jun.	Jul.	Ago.	Sep.	Oct.	Nov.	Dic.	
1	0.0	0.0	0.0	0.0	0.0	2.0	0.0	2.0	0.0	0.0	0.0	0.0	
2	0.0	0.0	0.0	2.0	65.0	0.0	0.0	0.0	51.0	0.0	0.0	0.0	
3	0.0	0.0	0.0	1.0	25.0	0.0	0.0	0.0	0.0	39.0	0.0	0.0	
4	0.0	0.0	0.0	0.0	3.0	0.0	0.0	0.0	0.0	15.0	10.0	29.0	
5	2.0	0.0	3.0	0.0	0.0	0.0	0.0	42.0	2.0	20.0	0.0	49.0	
6	1.0	0.0	20.0	0.0	5.0	5.0	0.0	20.0	0.0	0.0	2.0	12.0	
7	0.0	0.0	1.0	62.0	30.0	0.0	0.0	0.0	0.0	10.0	20.0	0.0	
8	0.0	0.0	0.0	4.0	3.0	0.0	0.0	0.0	0.0	23.0	9.0	0.0	
9	0.0	0.0	0.0	0.0	0.0	0.0	0.0	0.0	0.0	7.0	29.0	0.0	
10	0.0	0.0	0.0	0.0	5.0	0.0	0.0	0.0	3.0	1.0	27.0	12.0	
11	0.0	0.0	0.0	0.0	0.0	4.0	0.0	30.0	38.0	0.0	9.0	0.0	
12	0.0	0.0	0.0	0.0	0.0	0.0	0.0	1.0	8.0	18.0	7.0	66.0	
13	0.0	3.0	0.0	0.0	2.0	1.0	0.0	0.0	42.0	0.0	12.0	0.0	
14	0.0	0.0	0.0	17.0	0.0	0.0	0.0	2.0	0.0	12.0	0.0	0.0	
15	0.0	0.0	0.0	10.0	0.0	17.0	0.0	0.0	0.0	30.0	0.0	0.0	
16	0.0	0.0	0.0	0.0	25.0	2.0	0.0	0.0	0.0	0.0	0.0	0.0	
17	0.0	0.0	6.0	0.0	6.0	0.0	12.0	0.0	0.0	0.0	0.0	0.0	
18	0.0	0.0	0.0	1.0	20.0	0.0	0.0	10.0	66.0	16.0	0.0	0.0	
19	0.0	0.0	0.0	25.0	41.0	0.0	0.0	4.0	7.0	14.0	0.0	0.0	
20	0.0	0.0	0.0	52.0	13.0	0.0	0.0	6.0	15.0	0.0	0.0	0.0	
21	0.0	0.0	0.0	0.0	0.0	0.0	0.0	56.0	6.0	8.0	0.0	0.0	
22	0.0	0.0	0.0	2.0	0.0	0.0	0.0	5.0	0.0	2.0	0.0	0.0	
23	0.0	0.0	0.0	0.0	0.0	0.0	0.0	4.0	85.0	0.0	0.0	0.0	
24	0.0	0.0	2.0	2.0	0.0	0.0	0.0	36.0	18.0	43.0	0.0	0.0	
25	0.0	0.0	0.0	0.0	0.0	0.0	0.0	3.0	35.0	5.0	0.0	0.0	
26	0.0	20.0	0.0	0.0	3.0	0.0	0.0	25.0	0.0	7.0	0.0	0.0	
27	1.0	3.0	0.0	0.0	0.0	0.0	0.0	2.0	0.0	3.0	0.0	0.0	
28	0.0	0.0	0.0	0.0	0.0	0.0	14.0	0.0	0.0	0.0	0.0	0.0	
29	0.0	0.0	0.0	20.0	0.0	0.0	0.0	0.0	0.0	0.0	0.0	0.0	
30	0.0	0.0	0.0	0.0	0.0	0.0	0.0	0.0	5.0	20.0	0.0	0.0	
31	0.0	0.0	0.0	0.0	0.0	0.0	3.0	0.0	0.0	0.0	0.0	0.0	
Total	4.0	26.0	32.0	198.0	246.0	31.0	29.0	248.0	381.0	293.0	125.0	168.0	Anual 1781.0
Dias LI.	3	3	5	12	14	6	3	16	14	19	9	5	

Estación: San Luis
Año : 2014

Dpto: Cundinamarca
Mpio: Arbeláez

Latitud : 4° 14' N
Longitud: 74° 26' W
Altitud: 1700 m

Día	Ene.	Feb.	Mar.	Abr.	May.	Jun.	Jul.	Ago.	Sep.	Oct.	Nov.	Dic.	
1	0.0	0.0	5.1	0.0	3.9	0.0	0.0	0.0	0.0	0.0	1.1	0.0	
2	0.0	0.0	15.2	0.0	0.0	2.7	4.7	0.0	0.0	2.1	0.0	0.0	
3	0.0	0.0	25.7	0.0	0.0	0.0	0.0	0.0	3.6	0.0	0.0	0.0	
4	19.1	0.0	16.7	0.0	0.0	0.0	8.7	0.0	0.0	0.0	0.0	2.1	
5	25.5	1.4	1.1	25.9	0.5	0.3	0.0	1.1	0.0	0.0	6.7	3.2	
6	5.1	13.1	0.0	0.0	3.5	7.4	0.5	2.2	0.0	3.3	11.9	1.1	
7	9.1	17.1	35.8	3.5	0.0	2.1	0.0	0.0	0.0	8.2	2.4	3.1	
8	21.8	0.0	8.1	0.0	80.2	0.0	0.0	0.0	0.0	17.8	0.0	39.8	
9	0.0	0.0	0.0	0.0	10.1	8.6	0.0	2.1	0.0	10.1	4.1	15.2	
10	4.1	0.0	14.7	0.0	20.5	0.3	0.0	4.7	0.0	11.2	2.6	5.7	
11	0.0	0.0	14.9	0.0	0.9	0.0	2.1	0.5	0.0	3.5	3.9	1.1	
12	0.0	0.0	0.0	0.0	5.3	0.0	0.0	1.8	0.8	6.4	3.0	0.0	
13	0.0	2.4	8.3	0.0	0.0	0.0	2.5	3.1	0.9	4.6	0.0	2.6	
14	0.0	0.0	0.4	0.0	0.8	7.3	0.0	0.0	0.0	4.1	0.0	11.2	
15	0.0	0.3	3.1	7.5	0.0	0.0	0.0	0.0	0.0	3.1	1.5	6.1	
16	0.0	0.0	1.9	2.7	2.1	0.0	0.0	0.0	6.1	0.0	0.0	0.0	
17	0.0	19.7	0.0	0.0	0.0	0.9	0.0	0.0	22.1	6.1	0.0	4.1	
18	0.0	6.9	0.0	0.0	0.0	3.1	0.0	3.9	7.4	30.4	0.0	12.1	
19	0.0	0.0	0.0	0.0	0.0	5.1	0.0	1.9	16.1	0.8	1.5	0.0	
20	0.0	50.8	0.0	1.3	0.0	7.7	0.0	0.0	14.9	0.0	6.2	0.0	
21	0.0	2.5	0.0	5.1	18.2	0.4	1.9	0.0	0.3	0.0	7.7	0.0	
22	3.2	0.0	0.0	29.3	0.3	0.0	2.2	0.0	0.0	10.1	0.3	0.0	
23	0.0	0.0	0.0	80.8	20.1	8.6	0.7	0.0	0.0	0.0	0.0	0.0	
24	0.0	10.1	0.0	4.5	0.0	2.1	0.0	1.1	0.0	2.6	0.0	0.0	
25	0.0	5.2	4.4	0.0	0.0	8.5	0.0	1.6	0.0	10.7	0.0	0.0	
26	4.1	9.1	9.2	3.5	1.1	0.0	0.0	8.5	0.0	2.1	1.4	0.0	
27	5.3	12.4	0.0	3.3	0.9	0.0	2.1	7.1	0.0	6.9	0.0	0.0	
28	0.0	19.9	0.0	15.1	0.6	0.0	0.0	0.0	4.6	0.6	0.0	0.0	
29	0.0	0.0	0.0	3.1	0.0	10.2	0.0	0.0	0.0	3.1	0.0	0.0	
30	0.0	0.0	0.0	4.6	7.5	0.0	0.0	0.0	0.0	0.0	0.0	0.0	
31	0.0	0.0	0.0	0.0	0.0	0.0	0.0	0.0	1.6	0.0	0.5	0.0	
Total	97.3	170.9	164.6	190.2	176.5	75.3	25.4	39.6	76.8	149.4	54.3	107.9	Anual 1328.2
Dias LI.	9	14	15	14	17	16	9	13	10	22	14	14	

Estación: Granada
Año : 2014

Dpto: Cundinamarca
Mpio: Guaduas

Latitud : 5° 4' N
Longitud: 74° 34' W
Altitud: 1524 m

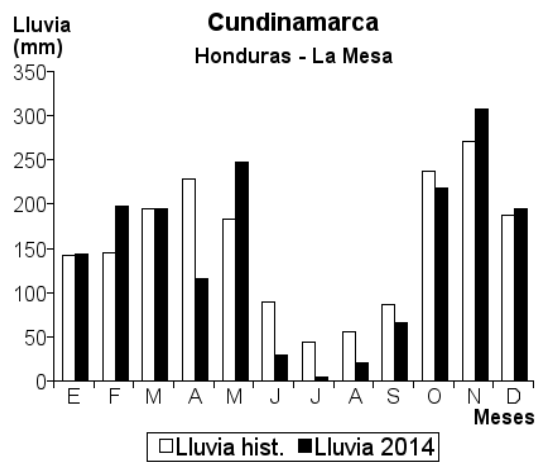
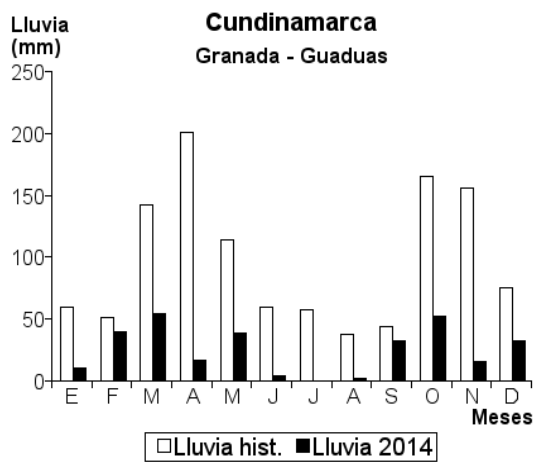
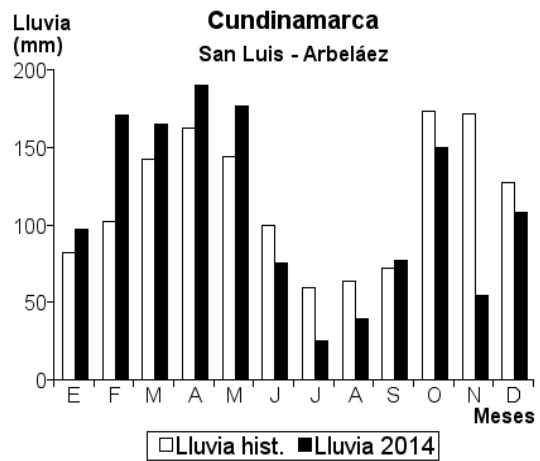
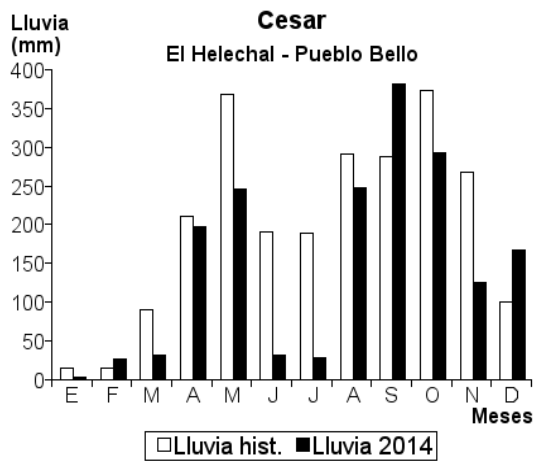
Día	Ene.	Feb.	Mar.	Abr.	May.	Jun.	Jul.	Ago.	Sep.	Oct.	Nov.	Dic.	Anual
1	0.0	2.0	2.3	0.0	4.0	0.0	0.0	0.0	1.5	1.1	1.0	0.0	
2	1.1	0.0	1.2	0.0	3.0	0.0	0.0	0.0	7.0	0.0	1.5	1.0	
3	0.0	0.0	3.4	0.0	1.0	0.0	0.0	0.0	0.0	2.0	1.0	0.0	
4	0.0	0.0	0.0	0.0	1.0	0.0	0.0	0.0	0.0	1.5	1.8	0.0	
5	0.0	1.0	2.5	0.0	3.0	0.0	0.0	0.0	0.0	1.0	1.0	3.0	
6	0.0	0.0	4.6	0.0	2.0	0.0	0.0	0.0	0.0	2.5	2.0	6.0	
7	0.0	0.0	1.2	0.0	1.0	1.1	0.0	1.0	0.0	6.0	2.0	9.6	
8	0.0	3.0	1.2	0.0	1.0	0.0	0.0	0.0	0.0	0.0	2.0	4.0	
9	0.0	0.0	1.5	0.0	2.0	0.0	0.0	0.0	0.0	0.0	2.0	3.0	
10	0.3	0.0	2.6	0.0	1.1	0.0	0.0	0.0	0.0	1.0	1.0	3.7	
11	0.0	0.0	5.4	0.0	1.4	0.0	0.0	0.0	0.0	2.0	0.0	0.0	
12	0.0	0.0	2.3	0.0	3.0	0.0	0.0	0.0	1.0	1.6	0.0	0.0	
13	0.0	0.0	0.0	0.0	1.0	0.0	0.0	0.0	1.5	0.0	0.0	0.0	
14	2.3	0.0	7.4	0.0	6.0	0.0	0.0	0.0	0.0	1.0	0.0	0.0	
15	0.0	3.6	6.2	0.0	0.0	0.0	0.0	0.0	1.6	3.0	0.0	0.0	
16	0.0	0.0	3.3	1.1	0.0	1.0	0.0	0.0	2.5	1.0	0.0	0.0	
17	0.0	2.2	4.0	0.0	0.0	0.0	0.0	0.0	0.0	1.0	0.0	0.0	
18	0.0	0.0	0.0	0.0	1.0	0.0	0.0	0.0	4.0	0.0	0.0	0.0	
19	1.7	2.3	0.0	2.0	0.0	0.0	0.0	0.0	1.0	1.0	0.0	0.0	
20	0.0	3.6	1.0	0.0	0.0	0.0	0.0	0.0	3.0	1.0	0.0	0.0	
21	0.0	2.3	0.0	0.0	3.0	0.0	0.0	0.0	1.0	1.5	0.0	0.0	
22	0.0	4.3	0.0	4.0	4.0	0.0	0.0	0.0	1.0	3.0	0.0	0.0	
23	0.0	2.3	3.0	0.0	0.0	0.0	0.0	0.0	2.7	2.0	0.0	0.0	
24	2.5	4.5	0.0	0.0	0.0	2.0	0.0	1.0	0.0	4.0	0.0	0.0	
25	0.0	2.2	0.0	0.0	0.0	0.0	0.0	0.0	4.0	1.0	0.0	0.0	
26	0.0	0.0	1.0	0.0	0.0	0.0	0.0	0.0	0.0	2.5	0.0	1.5	
27	0.0	3.0	0.0	4.0	0.0	0.0	0.0	0.0	0.0	1.0	0.0	0.0	
28	0.0	3.2	0.0	0.0	0.0	0.0	0.0	0.0	0.0	3.0	0.0	0.0	
29	2.2		0.0	3.0	0.0	0.0	0.0	0.0	0.0	2.0	0.0	0.0	
30	0.0		0.0	2.6	0.0	0.0	0.0	0.0	1.0	4.0	0.0	0.0	
31	0.0		0.0		0.0		0.0			2.0		1.0	
Total	10.1	39.5	54.1	16.7	38.5	4.1	0.0	2.0	32.8	52.7	15.3	32.8	Anual 298.6
Dias LI.	6	14	18	6	17	3	0	2	14	26	10	9	

Estación: Honduras
Año : 2014

Dpto: Cundinamarca
Mpio: La Mesa

Latitud : 4° 41' N
Longitud: 74° 27' W
Altitud: 1077 m

Día	Ene.	Feb.	Mar.	Abr.	May.	Jun.	Jul.	Ago.	Sep.	Oct.	Nov.	Dic.	Anual
1	0.0	0.0	5.0	0.0	0.0	5.0	0.0	0.0	0.0	0.0	0.0	0.0	
2	10.0	0.0	15.0	0.0	0.0	2.0	0.0	0.0	0.0	0.0	0.0	0.0	
3	0.0	14.0	18.0	0.0	0.0	0.0	0.0	0.0	0.0	0.0	0.0	0.0	
4	0.0	50.0	16.0	3.0	0.0	0.0	0.0	0.0	0.0	11.0	11.0	32.0	
5	8.0	10.0	0.0	0.0	3.0	0.0	0.0	0.0	0.0	3.0	12.0	6.0	
6	2.0	0.0	32.0	0.0	35.0	1.0	0.0	0.0	0.0	0.0	8.0	10.0	
7	1.0	2.0	11.0	1.0	0.0	0.0	5.0	0.0	0.0	14.0	3.0	0.0	
8	0.0	0.0	7.0	3.0	50.0	0.0	0.0	0.0	0.0	2.0	65.0	4.0	
9	30.0	0.0	22.0	0.0	20.0	0.0	0.0	3.0	0.0	9.0	13.0	3.0	
10	0.0	0.0	1.0	0.0	64.0	0.0	0.0	0.0	0.0	0.0	3.0	0.0	
11	30.0	0.0	8.0	0.0	3.0	0.0	0.0	0.0	0.0	0.0	42.0	0.0	
12	0.0	4.0	8.0	0.0	0.0	0.0	0.0	0.0	0.0	30.0	2.0	6.0	
13	0.0	0.0	0.0	0.0	0.0	1.0	0.0	0.0	0.0	0.0	9.0	37.0	
14	0.0	2.0	13.0	40.0	30.0	0.0	0.0	0.0	0.0	0.0	25.0	3.0	
15	0.0	0.0	1.0	0.0	0.0	0.0	0.0	0.0	0.0	0.0	1.0	0.0	
16	0.0	0.0	0.0	2.0	17.0	0.0	0.0	0.0	5.0	1.0	0.0	0.0	
17	0.0	2.0	17.0	0.0	0.0	1.0	0.0	0.0	0.0	30.0	2.0	24.0	
18	1.0	35.0	0.0	0.0	0.0	2.0	0.0	0.0	40.0	0.0	44.0	28.0	
19	1.0	0.0	0.0	0.0	0.0	0.0	0.0	0.0	1.0	1.0	22.0	25.0	
20	2.0	30.0	0.0	3.0	20.0	0.0	0.0	0.0	0.0	0.0	2.0	10.0	
21	10.0	2.0	0.0	0.0	5.0	0.0	0.0	0.0	20.0	5.0	26.0	0.0	
22	0.0	5.0	0.0	0.0	0.0	0.0	0.0	0.0	0.0	19.0	0.0	0.0	
23	10.0	0.0	0.0	40.0	0.0	3.0	0.0	0.0	0.0	22.0	0.0	0.0	
24	2.0	15.0	4.0	0.0	0.0	15.0	0.0	18.0	0.0	8.0	0.0	2.0	
25	0.0	5.0	16.0	15.0	0.0	0.0	0.0	0.0	0.0	1.0	17.0	0.0	
26	26.0	10.0	0.0	1.0	0.0	0.0	0.0	0.0	0.0	0.0	0.0	0.0	
27	2.0	4.0	0.0	0.0	0.0	0.0	0.0	0.0	0.0	7.0	0.0	0.0	
28	0.0	8.0	0.0	6.0	0.0	0.0	0.0	0.0	0.0	32.0	0.0	0.0	
29	0.0		0.0	0.0	0.0	0.0	0.0	0.0	0.0	20.0	0.0	5.0	
30	8.0		1.0	2.0	0.0	0.0	0.0	0.0	0.0	1.0	0.0	0.0	
31	0.0		0.0		0.0		0.0			2.0		0.0	
Total	143.0	198.0	195.0	116.0	247.0	30.0	5.0	21.0	66.0	218.0	307.0	195.0	Anual 1741.0
Dias LI.	15	16	17	11	10	8	1	2	4	19	18	14	



Estación: El Tesorito
Año : 2014

Dpto: Cundinamarca
Mpio: San Juan de Rioseco

Latitud : 4° 53' N
Longitud: 74° 36' W
Altitud: 1533 m

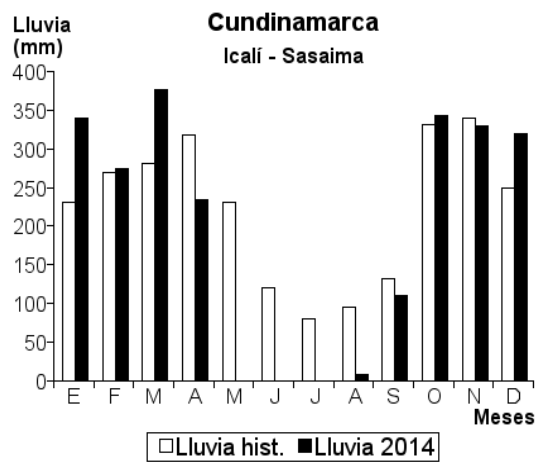
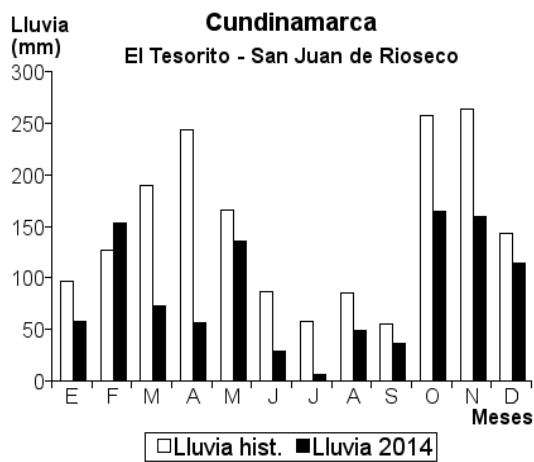
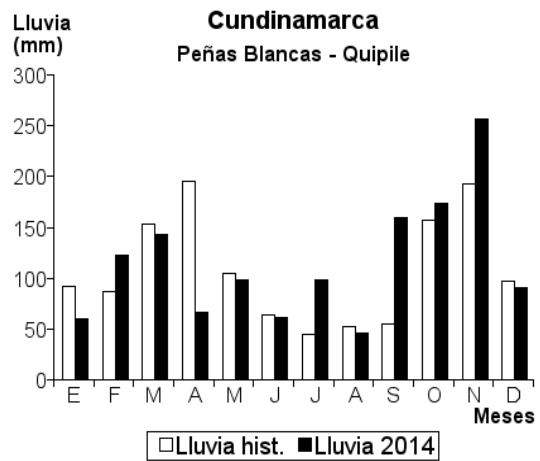
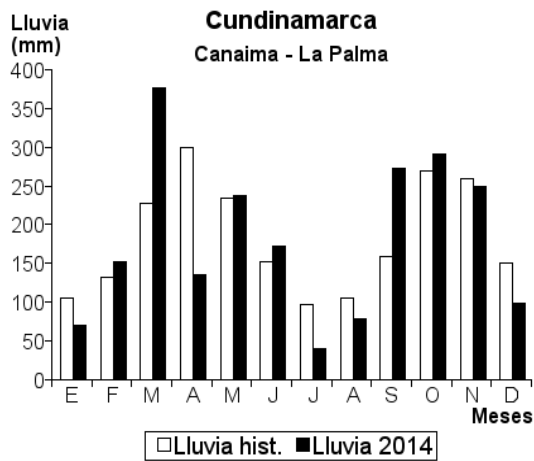
Día	Ene.	Feb.	Mar.	Abr.	May.	Jun.	Jul.	Ago.	Sep.	Oct.	Nov.	Dic.	Annual
1	0.0	0.0	12.0	0.0	0.0	0.0	0.0	0.0	0.0	0.0	0.0	0.0	
2	0.0	4.0	22.0	0.0	0.0	4.0	0.0	0.0	0.0	0.0	0.0	0.0	
3	0.0	0.0	9.0	3.0	0.0	0.0	0.0	0.0	0.0	4.0	0.0	0.0	
4	5.0	0.0	0.0	0.0	5.0	0.0	2.0	2.0	0.0	9.0	32.0	5.0	
5	7.0	0.0	0.0	0.0	0.0	2.0	0.0	0.0	0.0	2.0	12.0	3.0	
6	0.0	0.0	0.0	0.0	12.0	0.0	0.0	0.0	0.0	0.0	3.0	7.0	
7	0.0	0.0	0.0	0.0	52.0	0.0	0.0	0.0	0.0	0.0	4.0	20.0	
8	0.0	0.0	0.0	24.0	8.0	0.0	0.0	0.0	0.0	0.0	0.0	6.0	
9	0.0	0.0	0.0	0.0	0.0	0.0	4.0	0.0	0.0	10.0	17.0	0.0	
10	0.0	0.0	0.0	0.0	0.0	0.0	0.0	13.0	0.0	15.0	7.0	5.0	
11	4.0	8.0	0.0	0.0	0.0	0.0	0.0	0.0	0.0	20.0	5.0	0.0	
12	0.0	0.0	0.0	0.0	0.0	5.0	0.0	0.0	0.0	5.0	3.0	6.0	
13	0.0	0.0	6.0	0.0	0.0	0.0	0.0	0.0	0.0	0.0	0.0	0.0	
14	4.0	0.0	3.0	7.0	30.0	0.0	0.0	0.0	8.0	0.0	16.0	0.0	
15	0.0	0.0	0.0	0.0	6.0	10.0	0.0	0.0	0.0	0.0	0.0	34.0	
16	0.0	0.0	5.0	5.0	0.0	0.0	0.0	0.0	0.0	0.0	0.0	7.0	
17	0.0	5.0	0.0	0.0	0.0	0.0	0.0	0.0	17.0	0.0	19.0	12.0	
18	0.0	0.0	0.0	0.0	0.0	0.0	0.0	0.0	6.0	0.0	0.0	5.0	
19	0.0	17.0	0.0	0.0	2.0	0.0	0.0	0.0	0.0	0.0	12.0	4.0	
20	8.0	0.0	0.0	0.0	0.0	5.0	0.0	0.0	5.0	0.0	0.0	0.0	
21	0.0	0.0	0.0	0.0	3.0	0.0	0.0	0.0	0.0	0.0	14.0	0.0	
22	0.0	0.0	0.0	0.0	0.0	0.0	0.0	0.0	0.0	0.0	0.0	0.0	
23	0.0	3.0	3.0	0.0	0.0	0.0	0.0	0.0	0.0	0.0	9.0	0.0	
24	10.0	0.0	6.0	4.0	10.0	0.0	0.0	0.0	0.0	30.0	3.0	0.0	
25	0.0	4.0	0.0	3.0	0.0	0.0	0.0	0.0	0.0	24.0	4.0	0.0	
26	0.0	49.0	0.0	0.0	0.0	3.0	0.0	0.0	0.0	18.0	0.0	0.0	
27	0.0	60.0	7.0	0.0	3.0	0.0	0.0	34.0	0.0	0.0	0.0	0.0	
28	20.0	3.0	0.0	7.0	0.0	0.0	0.0	0.0	0.0	0.0	0.0	0.0	
29	0.0	0.0	0.0	4.0	5.0	0.0	0.0	0.0	0.0	0.0	0.0	0.0	
30	0.0	0.0	0.0	0.0	0.0	0.0	0.0	0.0	0.0	0.0	0.0	0.0	
31	0.0		0.0		0.0		0.0			27.0		0.0	1035.0
Total	58.0	153.0	73.0	57.0	136.0	29.0	6.0	49.0	36.0	164.0	160.0	114.0	1035.0
Días LI.	7	9	9	8	11	6	2	3	4	11	15	12	

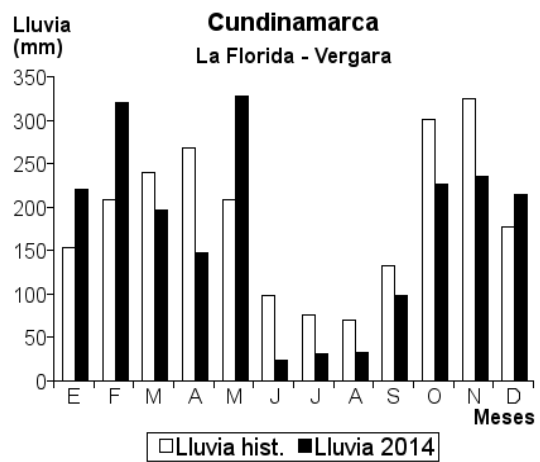
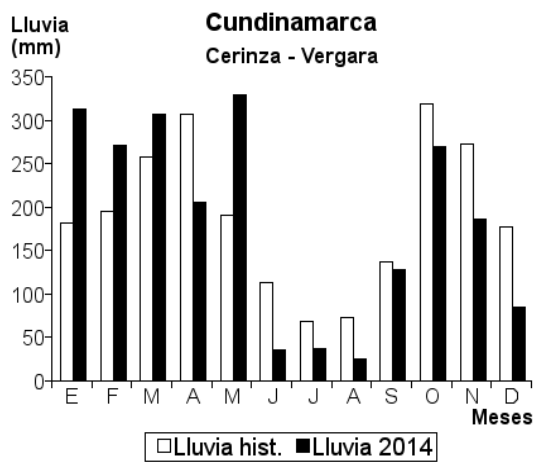
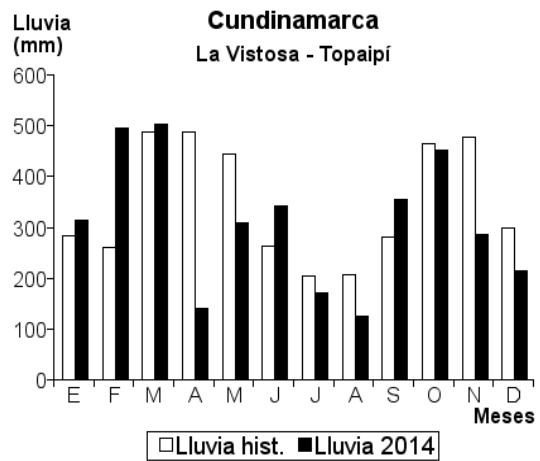
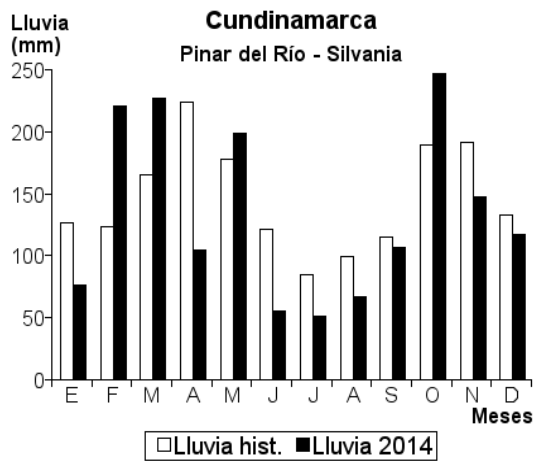
Estación: Icalí
Año : 2014

Dpto: Cundinamarca
Mpio: Sasaima

Latitud : 4° 57' N
Longitud: 74° 25' W
Altitud: 1328 m

Día	Ene.	Feb.	Mar.	Abr.	May.	Jun.	Jul.	Ago.	Sep.	Oct.	Nov.	Dic.	Annual
1	0.0	27.0	22.0	0.0				0.0	0.0	0.0	0.0	0.0	
2	0.0	2.0	10.0	0.0				0.0	0.0	0.0	0.0	0.0	
3	27.0	4.0	20.0	0.0				0.0	6.0	0.0	50.0	6.0	
4	0.0	1.0	1.0	0.0				0.0	0.0	4.0	35.0	0.0	
5	40.0	1.0	7.0	1.0				0.0	4.0	6.0	0.0	0.0	
6	0.0	0.0	25.0	0.0				0.0	0.0	2.0	50.0	15.0	
7	0.0	3.0	50.0	0.0				0.0	0.0	37.0	0.0	0.0	
8	47.0	4.0	20.0	9.0				0.0	0.0	0.0	0.0	21.0	
9	0.0	2.0	79.0	7.0				0.0	0.0	0.0	25.0	7.0	
10	11.0	0.0	16.0	0.0				0.0	0.0	17.0	60.0	10.0	
11	9.0	0.0	0.0	0.0				0.0	0.0	0.0	0.0	12.0	
12	0.0	0.0	16.0	0.0				0.0	0.0	28.0	3.0	4.0	
13	0.0	10.0	0.0	0.0				0.0	0.0	0.0	0.0	30.0	
14	0.0	0.0	0.0	0.0				0.0	0.0	0.0	0.0	2.0	
15	0.0	0.0	6.0	0.0				0.0	0.0	10.0	0.0	98.0	
16	0.0	25.0	14.0	1.0				0.0	5.0	0.0	0.0	26.0	
17	0.0	58.0	6.0	0.0				0.0	40.0	4.0	7.0	2.0	
18	0.0	16.0	5.0	20.0				0.0	9.0	23.0	6.0	23.0	
19	10.0	2.0	0.0	23.0				0.0	4.0	5.0	3.0	31.0	
20	0.0	17.0	0.0	0.0				0.0	10.0	2.0	21.0	6.0	
21	0.0	0.0	23.0	40.0				0.0	5.0	0.0	1.0	3.0	
22	60.0	10.0	25.0	60.0				0.0	15.0	19.0	20.0	0.0	
23	23.0	3.0	0.0	24.0				0.0	6.0	3.0	30.0	0.0	
24	0.0	0.0	0.0	0.0				0.0	0.0	45.0	0.0	0.0	
25	16.0	19.0	0.0	0.0				2.0	2.0	4.0	2.0	0.0	
26	28.0	18.0	0.0	44.0				4.0	4.0	21.0	16.0	1.0	
27	39.0	37.0	1.0	0.0				3.0	0.0	0.0	0.0	0.0	
28	0.0	15.0	0.0	0.0				0.0	0.0	3.0	0.0	4.0	
29	29.0		11.0	5.0				0.0	0.0	4.0	0.0	0.0	
30	0.0		20.0	0.0				0.0	0.0	61.0	0.0	16.0	
31	0.0		0.0					0.0		45.0		2.0	319.0
Total	339.0	274.0	377.0	234.0				9.0	110.0	343.0	329.0	319.0	319.0
Días LI.	12	20	20	11				3	12	20	15	20	





Estación: Villa Consuelo
Año : 2014

Dpto: Huila
Mpio: Garzón

Latitud : 2° 11' N
Longitud: 75° 34' W
Altitud: 1570 m

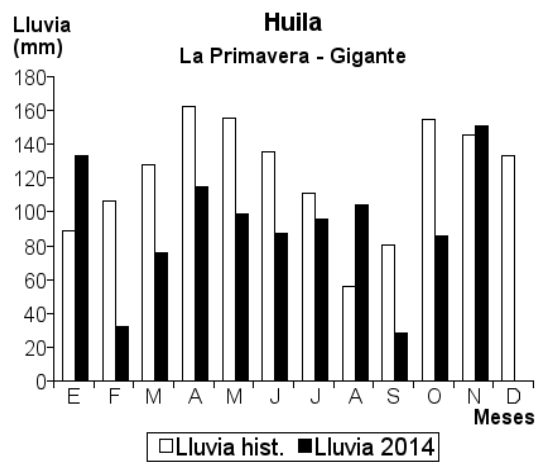
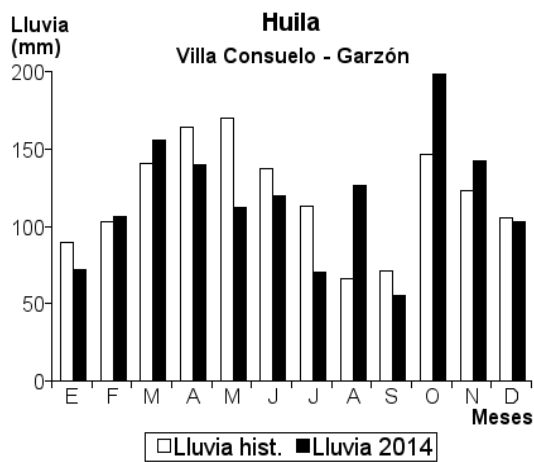
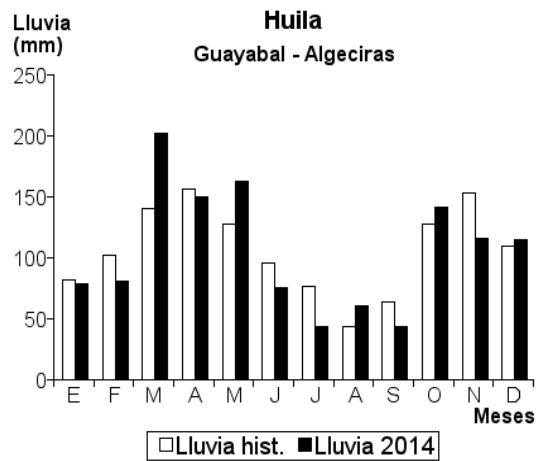
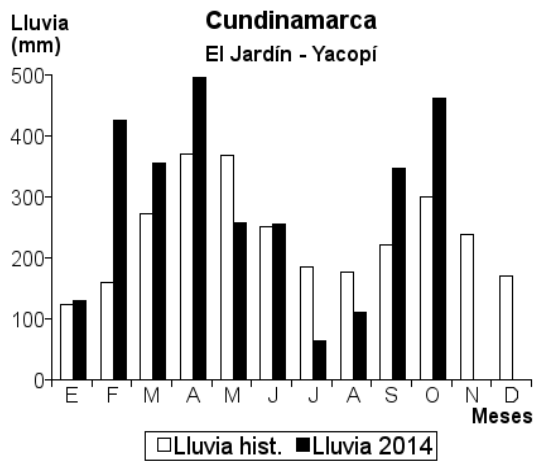
Dia	Ene.	Feb.	Mar.	Abr.	May.	Jun.	Jul.	Ago.	Sep.	Oct.	Nov.	Dic.	Anual
1	0.0	0.0	18.0	1.0	0.0	2.0	2.0	0.0	1.0	0.0	3.0	0.0	1400.0
2	0.0	2.0	10.0	1.0	2.0	6.0	14.0	0.0	3.0	8.0	8.0	0.0	
3	1.0	2.0	4.0	14.0	2.0	8.0	0.0	0.0	7.0	8.0	0.0	0.0	
4	0.0	3.0	0.0	0.0	0.0	4.0	0.0	1.0	0.0	0.0	1.0	0.0	
5	2.0	9.0	19.0	0.0	0.0	25.0	0.0	7.0	0.0	0.0	9.0	8.0	
6	35.0	0.0	0.0	8.0	3.0	0.0	1.0	12.0	1.0	0.0	32.0	6.0	
7	4.0	12.0	4.0	6.0	4.0	10.0	19.0	1.0	3.0	0.0	0.0	0.0	
8	6.0	0.0	0.0	0.0	0.0	0.0	0.0	12.0	2.0	8.0	8.0	22.0	
9	4.0	0.0	5.0	2.0	11.0	0.0	0.0	4.0	0.0	2.0	5.0	1.0	
10	1.0	0.0	0.0	0.0	34.0	8.0	4.0	4.0	0.0	4.0	8.0	3.0	
11	0.0	0.0	0.0	0.0	3.0	0.0	0.0	5.0	3.0	36.0	1.0	3.0	
12	0.0	0.0	16.0	0.0	13.0	1.0	1.0	10.0	3.0	4.0	0.0	0.0	
13	0.0	18.0	16.0	7.0	0.0	0.0	1.0	0.0	1.0	3.0	0.0	12.0	
14	0.0	0.0	0.0	22.0	0.0	10.0	3.0	21.0	0.0	0.0	0.0	0.0	
15	0.0	19.0	0.0	8.0	0.0	0.0	4.0	7.0	0.0	0.0	1.0	0.0	
16	0.0	16.0	7.0	0.0	0.0	0.0	0.0	2.0	0.0	1.0	8.0	0.0	
17	0.0	0.0	0.0	0.0	0.0	1.0	0.0	0.0	0.0	0.0	0.0	0.0	
18	0.0	0.0	19.0	0.0	5.0	1.0	4.0	3.0	3.0	0.0	6.0	19.0	
19	0.0	3.0	0.0	0.0	15.0	0.0	2.0	1.0	7.0	4.0	3.0	1.0	
20	0.0	0.0	0.0	0.0	0.0	0.0	0.0	0.0	7.0	30.0	1.0	24.0	
21	0.0	8.0	0.0	0.0	0.0	0.0	3.0	0.0	0.0	2.0	1.0	0.0	
22	0.0	0.0	7.0	0.0	0.0	3.0	3.0	0.0	0.0	2.0	0.0	0.0	
23	0.0	0.0	0.0	25.0	0.0	0.0	0.0	0.0	11.0	0.0	0.0	0.0	
24	0.0	0.0	0.0	4.0	0.0	28.0	0.0	0.0	0.0	0.0	0.0	4.0	
25	7.0	3.0	9.0	0.0	0.0	5.0	0.0	15.0	0.0	10.0	21.0	0.0	
26	0.0	0.0	16.0	0.0	9.0	0.0	2.0	0.0	0.0	3.0	16.0	0.0	
27	0.0	8.0	0.0	0.0	0.0	1.0	1.0	6.0	0.0	0.0	10.0	0.0	
28	0.0	3.0	0.0	38.0	0.0	0.0	0.0	15.0	0.0	37.0	0.0	0.0	
29	0.0	0.0	0.0	3.0	0.0	1.0	0.0	0.0	2.0	0.0	0.0	0.0	
30	12.0	6.0	1.0	5.0	6.0	6.0	6.0	1.0	32.0	0.0	0.0	0.0	
31	0.0	0.0	0.0	6.0	6.0	0.0	0.0	0.0	4.0	0.0	0.0	0.0	
Total	72.0	106.0	156.0	140.0	112.0	120.0	70.0	126.0	55.0	198.0	142.0	103.0	Anual 1400.0
Dias LI.	9	13	14	14	13	17	16	17	15	18	18	11	

Estación: La Primavera
Año : 2014

Dpto: Huila
Mpio: Gigante

Latitud : 2° 15' N
Longitud: 75° 31' W
Altitud: 1386 m

Dia	Ene.	Feb.	Mar.	Abr.	May.	Jun.	Jul.	Ago.	Sep.	Oct.	Nov.	Dic.	Anual
1	0.0	0.0	1.0	0.0	1.0	8.0	1.0	3.0	0.0	1.0	3.0		
2	0.0	0.0	6.0	0.0	3.0	3.0	17.0	1.0	2.0	3.0	11.0		
3	0.0	1.0	3.0	0.0	5.0	5.0	3.0	0.0	3.0	5.0	1.0		
4	0.0	1.0	4.0	0.0	0.0	2.0	3.0	0.0	0.0	0.0	2.0		
5	0.0	0.0	3.0	0.0	1.0	2.0	2.0	2.0	0.0	0.0	2.0		
6	1.0	0.0	2.0	4.0	0.0	3.0	0.0	17.0	0.0	0.0	19.0		
7	32.0	0.0	10.0	3.0	0.0	8.0	12.0	2.0	2.0	1.0	2.0		
8	1.0	0.0	3.0	1.0	10.0	1.0	2.0	8.0	2.0	5.0	0.0		
9	2.0	0.0	2.0	0.0	8.0	1.0	0.0	3.0	0.0	0.0	27.0		
10	0.0	0.0	1.0	0.0	17.0	2.0	13.0	1.0	0.0	0.0	23.0		
11	2.0	0.0	3.0	0.0	13.0	0.0	4.0	1.0	2.0	2.0	1.0		
12	0.0	0.0	9.0	0.0	0.0	0.0	4.0	3.0	1.0	0.0	0.0		
13	0.0	0.0	6.0	3.0	0.0	1.0	8.0	18.0	1.0	0.0	0.0		
14	0.0	0.0	3.0	0.0	5.0	7.0	3.0	3.0	0.0	0.0	0.0		
15	0.0	0.0	3.0	8.0	4.0	0.0	4.0	3.0	0.0	0.0	0.0		
16	0.0	0.0	0.0	6.0	1.0	1.0	1.0	4.0	1.0	0.0	18.0		
17	0.0	0.0	0.0	0.0	4.0	2.0	0.0	2.0	1.0	0.0	0.0		
18	0.0	0.0	4.0	0.0	0.0	3.0	0.0	3.0	2.0	0.0	1.0		
19	0.0	0.0	4.0	3.0	0.0	0.0	0.0	0.0	1.0	4.0	0.0		
20	20.0	3.0	0.0	2.0	0.0	0.0	1.0	0.0	7.0	18.0	0.0		
21	50.0	17.0	2.0	0.0	0.0	0.0	0.0	0.0	2.0	3.0	0.0		
22	0.0	0.0	3.0	3.0	0.0	0.0	2.0	0.0	0.0	1.0	0.0		
23	0.0	0.0	0.0	35.0	0.0	0.0	0.0	0.0	1.0	2.0	0.0		
24	0.0	2.0	0.0	10.0	0.0	27.0	0.0	0.0	0.0	0.0	3.0		
25	20.0	0.0	1.0	0.0	0.0	3.0	0.0	18.0	0.0	7.0	4.0		
26	1.0	0.0	0.0	0.0	17.0	0.0	0.0	2.0	0.0	1.0	10.0		
27	1.0	5.0	0.0	0.0	2.0	1.0	0.0	6.0	0.0	1.0	18.0		
28	0.0	3.0	0.0	27.0	0.0	3.0	1.0	4.0	0.0	28.0	0.0		
29	1.0	0.0	0.0	10.0	0.0	2.0	2.0	0.0	0.0	1.0	6.0		
30	2.0	3.0	0.0	5.0	2.0	12.0	0.0	0.0	3.0	3.0	0.0		
31	0.0	0.0	0.0	3.0	3.0	1.0	0.0	0.0	0.0	0.0	0.0		
Total	133.0	32.0	76.0	115.0	99.0	87.0	96.0	104.0	28.0	86.0	151.0		Anual
Dias LI.	12	7	21	13	16	21	20	20	14	17	17		



Estación: Corrales
Año : 2014

Dpto: Huila
Mpio: Teruel

Latitud : 2° 45' N
Longitud: 75° 37' W
Altitud: 1450 m

Dia	Ene.	Feb.	Mar.	Abr.	May.	Jun.	Jul.	Ago.	Sep.	Oct.	Nov.	Dic.	Annual
1	0.0	0.0	23.0	0.0	40.0	0.0	5.0	0.0	0.0	0.0	3.0	0.0	2592.0
2	0.0	0.0	15.0	0.0	100.0	7.0	10.0	0.0	0.0	0.0	18.0	0.0	
3	0.0	6.0	20.0	0.0	20.0	0.0	8.0	0.0	2.0	0.0	0.0	0.0	
4	0.0	3.0	3.0	0.0	40.0	3.0	0.0	0.0	0.0	2.0	15.0	0.0	
5	3.0	10.0	0.0	3.0	26.0	0.0	5.0	0.0	0.0	0.0	30.0	10.0	
6	12.0	5.0	10.0	7.0	9.0	2.0	0.0	3.0	2.0	0.0	0.0	20.0	
7	20.0	0.0	5.0	0.0	3.0	0.0	0.0	0.0	0.0	0.0	12.0	25.0	
8	0.0	0.0	0.0	0.0	10.0	3.0	0.0	0.0	0.0	50.0	10.0	20.0	
9	3.0	30.0	13.0	3.0	13.0	5.0	2.0	2.0	5.0	25.0	15.0	0.0	
10	0.0	0.0	20.0	0.0	0.0	3.0	5.0	0.0	0.0	0.0	12.0	12.0	
11	0.0	0.0	83.0	5.0	3.0	0.0	0.0	5.0	0.0	0.0	6.0	0.0	
12	0.0	0.0	50.0	0.0	18.0	5.0	0.0	0.0	3.0	0.0	10.0	5.0	
13	0.0	70.0	10.0	0.0	0.0	10.0	5.0	0.0	0.0	0.0	50.0	0.0	
14	0.0	0.0	50.0	8.0	6.0	0.0	0.0	2.0	0.0	0.0	3.0	0.0	
15	0.0	0.0	22.0	0.0	0.0	0.0	0.0	0.0	0.0	0.0	10.0	10.0	
16	0.0	0.0	20.0	6.0	10.0	0.0	0.0	0.0	0.0	10.0	20.0	0.0	
17	0.0	0.0	9.0	0.0	21.0	5.0	5.0	2.0	45.0	3.0	0.0	0.0	
18	0.0	10.0	50.0	3.0	0.0	8.0	0.0	3.0	0.0	0.0	15.0	5.0	
19	5.0	40.0	0.0	6.0	30.0	0.0	0.0	4.0	5.0	5.0	60.0	0.0	
20	0.0	10.0	0.0	0.0	0.0	3.0	0.0	0.0	0.0	0.0	23.0	0.0	
21	0.0	18.0	0.0	10.0	0.0	0.0	0.0	0.0	0.0	0.0	40.0	3.0	
22	0.0	80.0	25.0	0.0	22.0	0.0	0.0	0.0	3.0	10.0	10.0	0.0	
23	0.0	10.0	10.0	3.0	40.0	5.0	0.0	0.0	0.0	50.0	18.0	6.0	
24	0.0	40.0	15.0	16.0	0.0	0.0	0.0	0.0	0.0	0.0	6.0	0.0	
25	10.0	18.0	0.0	0.0	0.0	0.0	0.0	0.0	9.0	0.0	20.0	9.0	
26	30.0	0.0	7.0	0.0	6.0	15.0	0.0	0.0	0.0	0.0	12.0	0.0	
27	6.0	9.0	9.0	30.0	30.0	12.0	0.0	5.0	0.0	0.0	0.0	0.0	
28	0.0	10.0	12.0	10.0	25.0	0.0	0.0	0.0	0.0	0.0	5.0	0.0	
29	0.0	0.0	0.0	0.0	0.0	0.0	0.0	0.0	0.0	0.0	6.0	0.0	
30	40.0	0.0	0.0	50.0	5.0	0.0	0.0	0.0	5.0	0.0	0.0	0.0	
31	5.0	0.0	6.0	0.0	10.0	0.0	0.0	0.0	0.0	10.0	0.0	0.0	
Total	134.0	369.0	487.0	160.0	487.0	86.0	45.0	26.0	79.0	165.0	429.0	125.0	Annual
Dias LI.	10	16	23	14	22	14	8	8	9	9	25	11	2592.0

Estación: Concentración Desarrollo
Año : 2014

Dpto: Huila
Mpio: Timaná

Latitud : 1° 57' N
Longitud: 75° 56' W
Altitud: 1141 m

Dia	Ene.	Feb.	Mar.	Abr.	May.	Jun.	Jul.	Ago.	Sep.	Oct.	Nov.	Dic.	Annual
1	0.0	0.0	43.0	0.0		7.0	2.0	5.0	0.0	0.0	8.0	0.0	599.0
2	0.0	0.0	4.0	10.0		10.0	21.0	3.0	3.0	0.0	0.0	5.0	
3	0.0	0.0	0.0	14.0		4.0	0.0	1.0	0.0	12.0	6.0	0.0	
4	0.0	3.0	23.0	0.0		3.0	0.0	0.0	0.0	0.0	12.0	0.0	
5	2.0	5.0	0.0	0.0		25.0	4.0	4.0	0.0	0.0	23.0	3.0	
6	15.0	55.0	0.0	6.0		0.0	1.0	0.0	0.0	0.0	0.0	6.0	
7	45.0	0.0	0.0	20.0		12.0	8.0	0.0	2.0	0.0	0.0	4.0	
8	2.0	0.0	6.0	0.0		0.0	0.0	0.0	3.0	0.0	0.0	12.0	
9	1.0	0.0	9.0	0.0		4.0	0.0	8.0	0.0	0.0	0.0	4.0	
10	0.0	0.0	4.0	0.0		7.0	0.0	0.0	2.0	8.0	4.0	19.0	
11	4.0	0.0	11.0	0.0		0.0	10.0	0.0	11.0	6.0	0.0	0.0	
12	0.0	0.0	0.0	0.0		5.0	0.0	25.0	0.0	4.0	0.0	0.0	
13	0.0	22.0	0.0	0.0		0.0	0.0	10.0	0.0	0.0	0.0	0.0	
14	0.0	3.0	0.0	6.0		12.0	6.0	3.0	0.0	25.0	0.0	1.0	
15	0.0	0.0	0.0	15.0		0.0	0.0	0.0	0.0	0.0	0.0	0.0	
16	0.0	0.0	0.0	0.0		0.0	0.0	0.0	0.0	0.0	0.0	0.0	
17	0.0	0.0	0.0	0.0		0.0	4.0	0.0	0.0	0.0	0.0	0.0	
18	0.0	7.0	0.0	0.0		0.0	0.0	12.0	0.0	0.0	14.0	0.0	
19	0.0	0.0	3.0	0.0		0.0	0.0	0.0	0.0	0.0	0.0	5.0	
20	0.0	4.0	0.0	5.0		0.0	2.0	0.0	9.0	8.0	17.0	0.0	
21	0.0	0.0	0.0	0.0		0.0	0.0	0.0	0.0	3.0	0.0	0.0	
22	0.0	0.0	14.0	0.0		0.0	0.0	0.0	0.0	0.0	16.0	0.0	
23	0.0	0.0	2.0	27.0		0.0	0.0	0.0	0.0	0.0	0.0	0.0	
24	0.0	15.0	0.0	10.0		11.0	0.0	0.0	5.0	0.0	19.0	0.0	
25	0.0	0.0	17.0	0.0		0.0	0.0	6.0	0.0	8.0	3.0	0.0	
26	0.0	6.0	6.0	0.0		0.0	6.0	0.0	0.0	0.0	20.0	0.0	
27	0.0	9.0	0.0	5.0		0.0	0.0	0.0	0.0	7.0	0.0	0.0	
28	0.0	0.0	0.0	7.0		9.0	11.0	4.0	5.0	0.0	0.0	0.0	
29	0.0	0.0	0.0	0.0		0.0	9.0	0.0	0.0	0.0	0.0	0.0	
30	33.0	0.0	8.0	0.0		8.0	0.0	0.0	0.0	27.0	0.0	0.0	
31	0.0	0.0	0.0	0.0		0.0	0.0	0.0	0.0	16.0	0.0	0.0	
Total	102.0	129.0	150.0	125.0		117.0	84.0	81.0	40.0	124.0	142.0	59.0	Annual
Dias LI.	7	10	13	11		13	12	11	8	11	11	9	599.0

Estación: La Victoria
 Año : 2014

Dpto: Magdalena
 Mpio: Santa Marta

Latitud : 11° 8' N
 Longitud: 74° 6' W
 Altitud: 1100 m

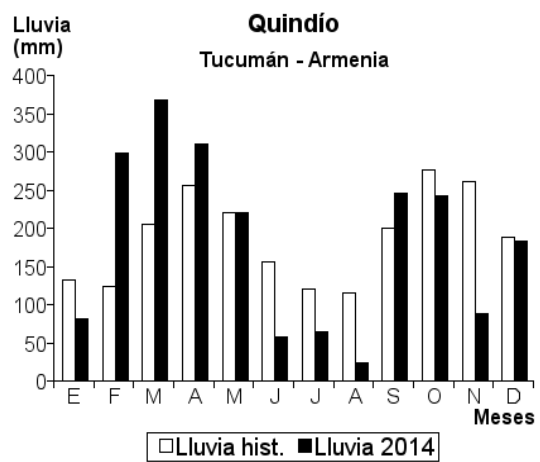
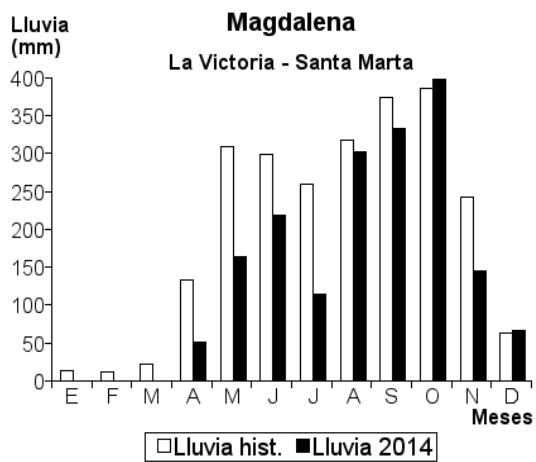
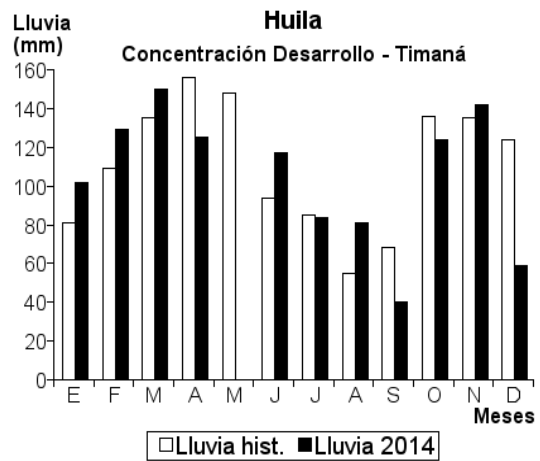
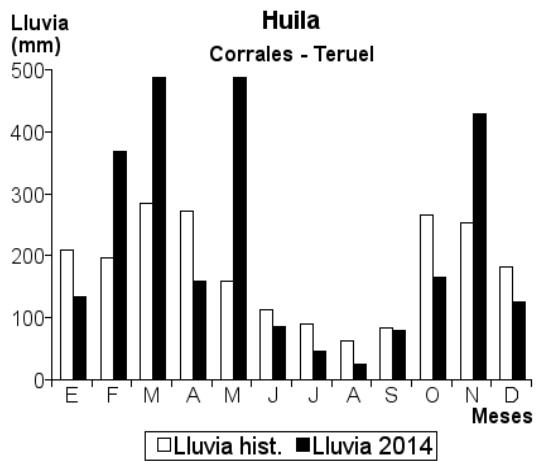
Dia	Ene.	Feb.	Mar.	Abr.	May.	Jun.	Jul.	Ago.	Sep.	Oct.	Nov.	Dic.	
1	0.0	0.0	0.0	0.0	0.0	27.0	5.0	3.0	20.0	5.0	3.0	6.0	
2	0.0	0.0	0.0	0.0	0.0	0.0	0.0	19.0	41.0	6.0	0.0	0.0	
3	0.0	0.0	0.0	0.0	46.0	2.0	0.0	0.0	0.0	20.0	10.0	0.0	
4	0.0	0.0	0.0	0.0	0.0	0.0	0.0	0.0	5.0	3.0	0.0	26.0	
5	0.0	0.0	0.0	0.0	0.0	0.0	0.0	15.0	0.0	5.0	0.0	0.0	
6	0.0	0.0	0.0	0.0	0.0	0.0	3.0	8.0	45.0	19.0	0.0	0.0	
7	0.0	0.0	0.0	0.0	0.0	40.0	2.0	0.0	3.0	15.0	0.0	4.0	
8	0.0	0.0	0.0	0.0	0.0	0.0	0.0	20.0	2.0	5.0	35.0	0.0	
9	0.0	0.0	0.0	0.0	17.0	3.0	0.0	3.0	0.0	14.0	5.0	0.0	
10	0.0	0.0	0.0	0.0	15.0	12.0	1.0	4.0	25.0	23.0	33.0	7.0	
11	0.0	0.0	0.0	0.0	0.0	0.0	2.0	3.0	20.0	7.0	0.0	4.0	
12	0.0	0.0	0.0	0.0	0.0	14.0	0.0	1.0	0.0	24.0	10.0	0.0	
13	0.0	0.0	0.0	0.0	0.0	8.0	3.0	0.0	17.0	15.0	0.0	0.0	
14	0.0	0.0	0.0	0.0	0.0	0.0	0.0	2.0	2.0	10.0	0.0	5.0	
15	0.0	0.0	0.0	0.0	0.0	5.0	3.0	10.0	26.0	15.0	10.0	10.0	
16	0.0	0.0	0.0	0.0	0.0	74.0	0.0	52.0	0.0	22.0	6.0	0.0	
17	0.0	0.0	0.0	0.0	0.0	4.0	0.0	17.0	2.0	3.0	3.0	5.0	
18	0.0	0.0	0.0	0.0	12.0	2.0	0.0	2.0	15.0	47.0	7.0	0.0	
19	0.0	0.0	0.0	0.0	16.0	3.0	0.0	5.0	35.0	17.0	0.0	0.0	
20	0.0	0.0	0.0	30.0	26.0	0.0	43.0	4.0	15.0	0.0	6.0	0.0	
21	0.0	0.0	0.0	4.0	0.0	0.0	0.0	20.0	20.0	0.0	17.0	0.0	
22	0.0	0.0	0.0	2.0	0.0	2.0	0.0	21.0	0.0	4.0	0.0	0.0	
23	0.0	0.0	0.0	0.0	0.0	0.0	0.0	10.0	0.0	0.0	0.0	0.0	
24	0.0	0.0	0.0	6.0	0.0	0.0	0.0	33.0	10.0	0.0	0.0	0.0	
25	0.0	0.0	0.0	10.0	0.0	0.0	0.0	21.0	11.0	40.0	0.0	0.0	
26	0.0	0.0	0.0	0.0	0.0	4.0	0.0	16.0	0.0	0.0	0.0	0.0	
27	0.0	0.0	0.0	0.0	2.0	0.0	0.0	5.0	2.0	4.0	0.0	0.0	
28	0.0	0.0	0.0	0.0	30.0	0.0	17.0	0.0	0.0	2.0	0.0	0.0	
29	0.0	0.0	0.0	0.0	0.0	4.0	25.0	4.0	10.0	7.0	0.0	0.0	
30	0.0	0.0	0.0	0.0	15.0	10.0	4.0	7.0	32.0	0.0	0.0	0.0	
31	0.0	0.0	0.0	0.0	0.0	0.0	0.0	0.0	35.0	0.0	0.0	0.0	
Total	0.0	0.0	0.0	52.0	164.0	219.0	114.0	302.0	333.0	399.0	145.0	67.0	1795.0
Dias LI.	0	0	0	5	8	16	11	25	21	26	12	8	

Estación: Tucumán
 Año : 2014

Dpto: Quindío
 Mpio: Armenia

Latitud : 4° 32' N
 Longitud: 75° 44' W
 Altitud: 1250 m

Dia	Ene.	Feb.	Mar.	Abr.	May.	Jun.	Jul.	Ago.	Sep.	Oct.	Nov.	Dic.	
1	0.0	0.0	65.0	0.0	20.0	0.0	25.0	0.0	0.0	0.0	0.0	5.0	
2	0.0	22.0	24.0	0.0	0.0	0.0	0.0	0.0	3.0	0.0	0.0	4.0	
3	0.0	0.0	10.0	30.0	28.0	0.0	0.0	0.0	0.0	0.0	0.0	3.0	
4	7.0	0.0	35.0	0.0	0.0	0.0	40.0	0.0	0.0	0.0	3.0	3.0	
5	7.0	8.0	0.0	0.0	0.0	5.0	0.0	0.0	0.0	0.0	0.0	0.0	
6	30.0	0.0	1.0	0.0	15.0	5.0	0.0	0.0	0.0	16.0	0.0	10.0	
7	0.0	12.0	30.0	0.0	0.0	15.0	0.0	0.0	0.0	17.0	0.0	0.0	
8	9.0	0.0	0.0	0.0	7.0	0.0	0.0	0.0	0.0	30.0	0.0	30.0	
9	4.0	10.0	5.0	15.0	10.0	0.0	0.0	0.0	0.0	15.0	23.0	25.0	
10	0.0	0.0	0.0	0.0	7.0	0.0	0.0	0.0	0.0	16.0	30.0	0.0	
11	0.0	0.0	0.0	0.0	0.0	0.0	0.0	0.0	15.0	7.0	20.0	10.0	
12	0.0	0.0	47.0	0.0	0.0	2.0	0.0	0.0	15.0	9.0	0.0	30.0	
13	0.0	75.0	0.0	0.0	0.0	0.0	0.0	0.0	20.0	0.0	0.0	20.0	
14	0.0	0.0	0.0	25.0	0.0	5.0	0.0	0.0	0.0	0.0	5.0	0.0	
15	0.0	0.0	0.0	65.0	7.0	0.0	0.0	0.0	0.0	0.0	0.0	0.0	
16	0.0	8.0	16.0	0.0	0.0	0.0	0.0	0.0	37.0	0.0	0.0	5.0	
17	0.0	5.0	0.0	0.0	0.0	0.0	0.0	0.0	0.0	21.0	0.0	5.0	
18	0.0	0.0	0.0	0.0	0.0	0.0	0.0	0.0	20.0	9.0	0.0	3.0	
19	0.0	17.0	0.0	35.0	10.0	0.0	0.0	0.0	15.0	10.0	0.0	0.0	
20	0.0	15.0	0.0	30.0	0.0	0.0	0.0	0.0	0.0	26.0	0.0	0.0	
21	10.0	0.0	0.0	5.0	0.0	0.0	0.0	9.0	0.0	0.0	0.0	0.0	
22	0.0	30.0	0.0	0.0	0.0	0.0	0.0	11.0	60.0	10.0	0.0	0.0	
23	0.0	32.0	0.0	25.0	0.0	0.0	0.0	0.0	0.0	0.0	5.0	0.0	
24	3.0	10.0	50.0	0.0	0.0	10.0	0.0	3.0	0.0	5.0	0.0	0.0	
25	0.0	0.0	55.0	0.0	0.0	9.0	0.0	0.0	60.0	10.0	11.0	0.0	
26	0.0	0.0	0.0	0.0	0.0	0.0	0.0	0.0	0.0	0.0	5.0	0.0	
27	0.0	25.0	0.0	30.0	0.0	6.0	0.0	0.0	0.0	0.0	0.0	0.0	
28	0.0	30.0	0.0	35.0	81.0	0.0	0.0	0.0	0.0	8.0	0.0	0.0	
29	1.0	0.0	0.0	0.0	30.0	0.0	0.0	0.0	0.0	7.0	0.0	0.0	
30	10.0	0.0	29.0	15.0	0.0	0.0	0.0	0.0	0.0	43.0	0.0	0.0	
31	0.0	0.0	0.0	0.0	6.0	0.0	0.0	0.0	0.0	0.0	0.0	0.0	
Total	81.0	299.0	367.0	310.0	221.0	57.0	65.0	23.0	245.0	243.0	88.0	183.0	2182.0
Dias LI.	9	14	12	11	11	8	2	3	9	16	8	14	



Estación: La Pradera
Año : 2014

Dpto: Quindío
Mpio: Armenia

Latitud : 4° 28' N
Longitud: 75° 43' W
Altitud: 1350 m

Día	Ene.	Feb.	Mar.	Abr.	May.	Jun.	Jul.	Ago.	Sep.	Oct.	Nov.	Dic.	
1	1.0	0.0	83.0	0.0	0.0	19.0	9.0	0.0	0.0	0.0	4.0	8.0	
2	0.0	3.0	5.0	0.0	2.0	1.0	0.0	0.0	0.0	0.0	0.0	0.0	
3	0.0	5.0	7.0	12.0	21.0	0.0	0.0	0.0	0.0	0.0	0.0	0.0	
4	32.0	0.0	0.0	0.0	0.0	2.0	8.0	0.0	0.0	1.0	0.0	0.0	
5	3.0	0.0	0.0	1.0	2.0	9.0	0.0	0.0	0.0	3.0	0.0	5.0	
6	30.0	0.0	0.0	0.0	40.0	3.0	0.0	13.0	0.0	29.0	0.0	2.0	
7	0.0	0.0	77.0	0.0	1.0	0.0	0.0	0.0	0.0	50.0	0.0	0.0	
8	10.0	12.0	1.0	0.0	17.0	0.0	0.0	0.0	0.0	29.0	5.0	40.0	
9	0.0	1.0	8.0	12.0	19.0	0.0	0.0	0.0	0.0	20.0	26.0	14.0	
10	0.0	0.0	0.0	0.0	23.0	0.0	0.0	0.0	0.0	0.0	5.0	37.0	
11	0.0	0.0	0.0	0.0	2.0	0.0	0.0	2.0	15.0	0.0	29.0	9.0	
12	0.0	2.0	0.0	0.0	0.0	37.0	0.0	0.0	0.0	0.0	0.0	20.0	
13	0.0	0.0	23.0	0.0	0.0	2.0	0.0	0.0	1.0	0.0	0.0	0.0	
14	0.0	25.0	0.0	28.0	0.0	5.0	0.0	0.0	15.0	0.0	0.0	4.0	
15	0.0	0.0	2.0	30.0	7.0	0.0	0.0	0.0	0.0	0.0	5.0	1.0	
16	0.0	0.0	5.0	4.0	0.0	0.0	0.0	0.0	0.0	0.0	0.0	0.0	
17	0.0	15.0	22.0	0.0	3.0	0.0	0.0	0.0	23.0	40.0	2.0	0.0	
18	0.0	0.0	0.0	3.0	5.0	0.0	0.0	0.0	0.0	16.0	0.0	0.0	
19	38.0	18.0	0.0	27.0	11.0	0.0	0.0	0.0	9.0	20.0	0.0	2.0	
20	0.0	12.0	21.0	0.0	0.0	0.0	0.0	0.0	5.0	10.0	1.0	0.0	
21	27.0	0.0	0.0	5.0	0.0	0.0	0.0	4.0	0.0	0.0	21.0	0.0	
22	33.0	0.0	0.0	4.0	15.0	0.0	0.0	0.0	15.0	0.0	27.0	0.0	
23	0.0	29.0	3.0	25.0	0.0	22.0	0.0	0.0	0.0	0.0	0.0	0.0	
24	0.0	6.0	12.0	1.0	0.0	3.0	0.0	0.0	0.0	25.0	0.0	0.0	
25	0.0	0.0	17.0	9.0	0.0	0.0	0.0	5.0	7.0	14.0	31.0	0.0	
26	0.0	4.0	19.0	0.0	0.0	0.0	0.0	12.0	0.0	0.0	0.0	0.0	
27	11.0	25.0	0.0	2.0	0.0	0.0	0.0	0.0	0.0	0.0	6.0	0.0	
28	0.0	4.0	2.0	27.0	7.0	3.0	0.0	0.0	0.0	9.0	0.0	0.0	
29	0.0		4.0	5.0	16.0	0.0	0.0	0.0	0.0	0.0	0.0	0.0	
30	16.0		11.0	52.0	0.0	0.0	0.0	0.0	0.0	41.0	0.0	0.0	
31	0.0		0.0		2.0		0.0	0.0		1.0		0.0	
Total	201.0	161.0	322.0	247.0	193.0	106.0	17.0	36.0	90.0	308.0	162.0	142.0	Anual 1985.0
Dias LI.	10	14	18	17	17	11	2	5	8	15	12	11	

Estación: La Esperanza
Año : 2014

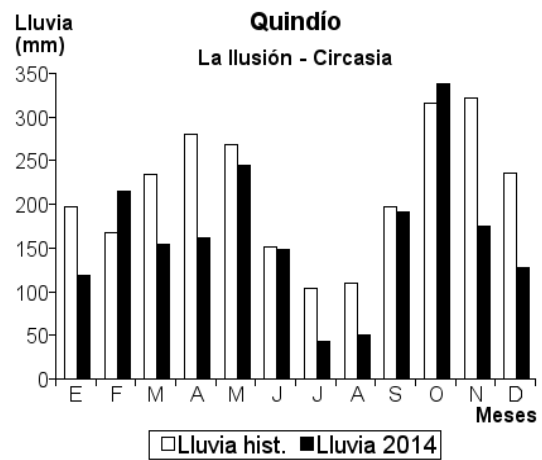
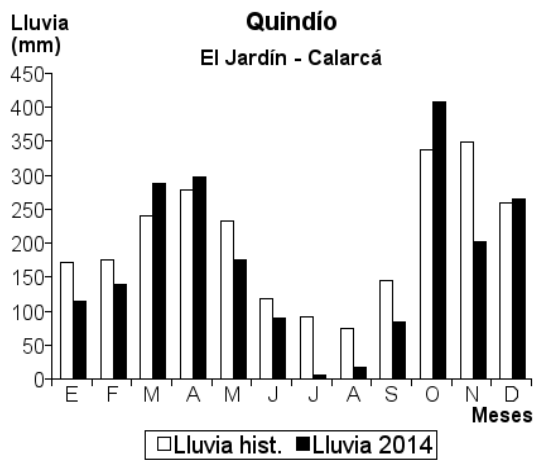
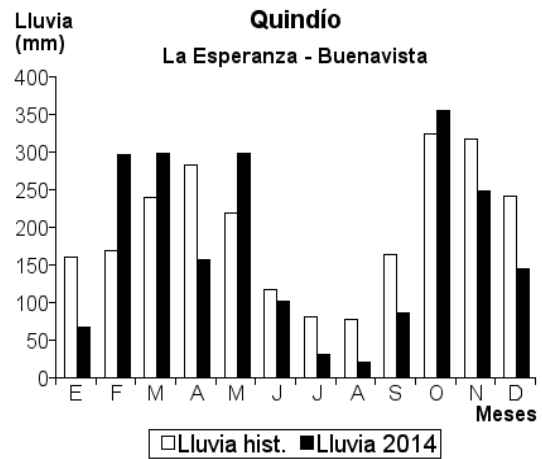
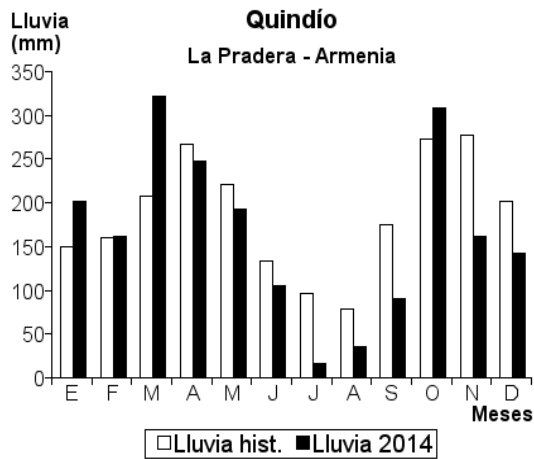
Dpto: Quindío
Mpio: Buenavista

Latitud : 4° 22' N
Longitud: 75° 45' W
Altitud: 1428 m

Día	Ene.	Feb.	Mar.	Abr.	May.	Jun.	Jul.	Ago.	Sep.	Oct.	Nov.	Dic.	
1	0.0	0.0	0.0	9.0	0.0	17.0	0.0	0.0	0.0	0.0	10.0	0.0	
2	12.0	21.0	0.0	19.0	0.0	16.0	21.0	12.0	0.0	0.0	0.0	4.0	
3	0.0	0.0	0.0	8.0	0.0	0.0	0.0	0.0	0.0	17.0	6.0	0.0	
4	24.0	0.0	9.0	0.0	0.0	0.0	0.0	0.0	0.0	22.0	3.0	2.0	
5	0.0	17.0	21.0	0.0	11.0	0.0	0.0	0.0	0.0	0.0	15.0	0.0	
6	12.0	0.0	14.0	0.0	0.0	18.0	8.0	0.0	0.0	4.0	0.0	0.0	
7	0.0	6.0	8.0	7.0	13.0	0.0	0.0	0.0	0.0	19.0	3.0	1.0	
8	0.0	0.0	24.0	0.0	42.0	11.0	0.0	0.0	0.0	0.0	1.0	19.0	
9	0.0	12.0	26.0	12.0	0.0	0.0	0.0	0.0	0.0	26.0	14.0	35.0	
10	0.0	11.0	13.0	0.0	0.0	0.0	0.0	0.0	0.0	11.0	21.0	10.0	
11	0.0	0.0	14.0	0.0	30.0	0.0	0.0	0.0	21.0	8.0	46.0	36.0	
12	0.0	31.0	8.0	0.0	21.0	12.0	6.0	0.0	0.0	1.0	13.0	29.0	
13	0.0	0.0	0.0	13.0	0.0	0.0	0.0	0.0	0.0	0.0	9.0	0.0	
14	0.0	13.0	0.0	0.0	11.0	0.0	0.0	0.0	0.0	2.0	2.0	0.0	
15	0.0	16.0	16.0	0.0	16.0	0.0	0.0	0.0	0.0	4.0	1.0	0.0	
16	0.0	0.0	11.0	0.0	8.0	0.0	0.0	0.0	0.0	19.0	0.0	4.0	
17	0.0	14.0	17.0	0.0	0.0	6.0	0.0	0.0	31.0	6.0	1.0	0.0	
18	0.0	9.0	0.0	0.0	16.0	0.0	0.0	0.0	0.0	3.0	0.0	5.0	
19	0.0	0.0	1.0	28.0	0.0	0.0	0.0	0.0	0.0	0.0	0.0	0.0	
20	0.0	18.0	8.0	0.0	12.0	0.0	5.0	0.0	0.0	27.0	17.0	0.0	
21	0.0	26.0	9.0	22.0	0.0	0.0	0.0	0.0	35.0	11.0	10.0	0.0	
22	0.0	0.0	31.0	0.0	27.0	0.0	0.0	21.0	0.0	28.0	7.0	0.0	
23	0.0	17.0	0.0	9.0	0.0	9.0	0.0	0.0	0.0	31.0	0.0	0.0	
24	13.0	11.0	0.0	21.0	0.0	0.0	0.0	0.0	0.0	34.0	40.0	0.0	
25	0.0	0.0	14.0	16.0	8.0	0.0	0.0	0.0	0.0	20.0	25.0	0.0	
26	0.0	13.0	0.0	0.0	13.0	0.0	0.0	0.0	0.0	18.0	1.0	0.0	
27	4.0	16.0	13.0	0.0	12.0	0.0	0.0	0.0	0.0	0.0	0.0	0.0	
28	0.0	46.0	7.0	12.0	27.0	7.0	0.0	0.0	0.0	0.0	3.0	0.0	
29	0.0		0.0	0.0	16.0	0.0	0.0	0.0	0.0	4.0	0.0	0.0	
30	3.0		15.0	0.0	0.0	0.0	0.0	0.0	0.0	40.0	0.0	0.0	
31	0.0		0.0		0.0		0.0	0.0		0.0		0.0	
Total	68.0	297.0	298.0	157.0	299.0	101.0	31.0	21.0	87.0	355.0	248.0	145.0	Anual 2107.0
Dias LI.	6	17	21	11	17	8	4	1	3	22	21	10	

Estación: El Jardín		Dpto: Quindío											Latitud : 4° 28' N	
Año : 2014		Mpío: Calarcá											Longitud: 75° 42' W	
													Altitud: 1365 m	
Día	Ene.	Feb.	Mar.	Abr.	May.	Jun.	Jul.	Ago.	Sep.	Oct.	Nov.	Dic.		
1	0.0	0.0	39.0	0.0	0.0	6.0	6.0	0.0	0.0	0.0	0.0	0.0		
2	0.0	0.0	0.0	0.0	2.0	12.0	0.0	0.0	0.0	0.0	0.0	0.0		
3	0.0	0.0	0.0	25.0	1.0	0.0	0.0	0.0	0.0	10.0	0.0	39.0		
4	0.0	0.0	0.0	14.0	0.0	6.0	0.0	0.0	0.0	0.0	12.0	0.0		
5	23.0	0.0	0.0	37.0	0.0	0.0	0.0	0.0	0.0	0.0	0.0	0.0		
6	17.0	0.0	62.0	0.0	37.0	0.0	0.0	11.0	0.0	35.0	0.0	0.0		
7	0.0	0.0	0.0	0.0	3.0	9.0	0.0	0.0	0.0	45.0	0.0	50.0		
8	10.0	0.0	0.0	0.0	15.0	0.0	0.0	0.0	0.0	51.0	0.0	15.0		
9	2.0	0.0	20.0	30.0	11.0	0.0	0.0	0.0	0.0	6.0	17.0	10.0		
10	0.0	12.0	0.0	0.0	43.0	0.0	0.0	0.0	0.0	0.0	8.0	75.0		
11	18.0	0.0	0.0	0.0	5.0	0.0	0.0	0.0	30.0	0.0	42.0	0.0		
12	0.0	7.0	0.0	0.0	0.0	6.0	0.0	0.0	0.0	0.0	0.0	57.0		
13	0.0	30.0	9.0	0.0	0.0	0.0	0.0	0.0	4.0	0.0	12.0	7.0		
14	0.0	0.0	0.0	17.0	0.0	0.0	0.0	0.0	0.0	0.0	0.0	0.0		
15	0.0	0.0	0.0	8.0	8.0	0.0	0.0	0.0	0.0	0.0	0.0	12.0		
16	0.0	0.0	0.0	6.0	21.0	0.0	0.0	0.0	0.0	95.0	0.0	0.0		
17	0.0	25.0	21.0	0.0	0.0	0.0	0.0	0.0	20.0	15.0	0.0	0.0		
18	0.0	0.0	0.0	3.0	0.0	0.0	0.0	0.0	0.0	0.0	0.0	0.0		
19	8.0	0.0	0.0	15.0	0.0	0.0	0.0	0.0	12.0	0.0	16.0	0.0		
20	0.0	0.0	0.0	0.0	0.0	0.0	0.0	0.0	7.0	0.0	0.0	0.0		
21	4.0	0.0	0.0	30.0	0.0	0.0	0.0	0.0	10.0	0.0	28.0	0.0		
22	3.0	8.0	3.0	0.0	16.0	0.0	0.0	0.0	0.0	0.0	15.0	0.0		
23	0.0	0.0	0.0	25.0	0.0	0.0	0.0	0.0	0.0	0.0	0.0	0.0		
24	0.0	3.0	26.0	13.0	0.0	33.0	0.0	0.0	0.0	59.0	0.0	0.0		
25	18.0	33.0	0.0	0.0	0.0	11.0	0.0	6.0	0.0	17.0	34.0	0.0		
26	0.0	0.0	57.0	0.0	0.0	0.0	0.0	0.0	0.0	0.0	19.0	0.0		
27	0.0	9.0	0.0	0.0	0.0	0.0	0.0	0.0	0.0	0.0	0.0	0.0		
28	0.0	12.0	0.0	30.0	0.0	6.0	0.0	0.0	0.0	22.0	0.0	0.0		
29	0.0		23.0	0.0	14.0	0.0	0.0	0.0	0.0	0.0	0.0	0.0		
30	12.0		28.0	45.0	0.0	0.0	0.0	0.0	0.0	53.0	0.0	0.0		
31	0.0		0.0		0.0		0.0			0.0		0.0		
Total	115.0	139.0	288.0	298.0	176.0	89.0	6.0	17.0	83.0	408.0	203.0	265.0	Anual 2087.0	
Dias LI.	10	9	10	14	12	8	1	2	6	11	10	8		

Estación: La Ilusión		Dpto: Quindío											Latitud : 4° 35' N	
Año : 2014		Mpío: Circasia											Longitud: 75° 43' W	
													Altitud: 1442 m	
Día	Ene.	Feb.	Mar.	Abr.	May.	Jun.	Jul.	Ago.	Sep.	Oct.	Nov.	Dic.		
1	1.0	0.0	5.0	0.0	3.0	2.0	0.0	0.0	4.0	0.0	0.0	0.0		
2	0.0	0.0	24.0	0.0	19.0	0.0	5.0	0.0	19.0	0.0	1.0	0.0		
3	5.0	0.0	7.0	4.0	11.0	0.0	4.0	1.0	0.0	8.0	4.0	5.0		
4	3.0	17.0	3.0	0.0	9.0	3.0	0.0	0.0	0.0	0.0	10.0	5.0		
5	23.0	0.0	1.0	0.0	3.0	8.0	0.0	0.0	0.0	17.0	0.0	2.0		
6	0.0	0.0	34.0	3.0	14.0	7.0	0.0	0.0	0.0	47.0	0.0	0.0		
7	27.0	6.0	2.0	0.0	16.0	0.0	0.0	0.0	0.0	70.0	0.0	5.0		
8	18.0	0.0	0.0	6.0	18.0	0.0	0.0	20.0	0.0	11.0	0.0	10.0		
9	0.0	0.0	0.0	0.0	26.0	19.0	0.0	2.0	0.0	0.0	5.0	30.0		
10	11.0	0.0	0.0	0.0	25.0	0.0	0.0	6.0	65.0	0.0	24.0	0.0		
11	0.0	6.0	0.0	0.0	3.0	0.0	0.0	0.0	0.0	0.0	1.0	29.0		
12	0.0	2.0	0.0	0.0	0.0	0.0	0.0	0.0	33.0	0.0	30.0	10.0		
13	0.0	12.0	4.0	6.0	9.0	42.0	0.0	0.0	0.0	0.0	0.0	0.0		
14	0.0	0.0	0.0	7.0	10.0	0.0	0.0	0.0	0.0	0.0	20.0	0.0		
15	0.0	12.0	3.0	0.0	9.0	0.0	0.0	0.0	15.0	0.0	0.0	0.0		
16	0.0	9.0	1.0	0.0	0.0	0.0	0.0	0.0	16.0	31.0	0.0	19.0		
17	0.0	47.0	0.0	0.0	4.0	0.0	0.0	0.0	1.0	15.0	4.0	0.0		
18	0.0	7.0	3.0	47.0	1.0	0.0	0.0	0.0	12.0	13.0	0.0	4.0		
19	2.0	10.0	3.0	0.0	0.0	0.0	0.0	0.0	4.0	0.0	1.0	2.0		
20	10.0	1.0	0.0	7.0	0.0	0.0	0.0	0.0	0.0	0.0	12.0	0.0		
21	0.0	9.0	0.0	1.0	14.0	0.0	0.0	12.0	13.0	27.0	31.0	0.0		
22	0.0	0.0	0.0	17.0	0.0	0.0	0.0	3.0	0.0	0.0	0.0	0.0		
23	1.0	0.0	5.0	1.0	0.0	46.0	0.0	0.0	4.0	47.0	0.0	0.0		
24	0.0	12.0	30.0	15.0	0.0	13.0	0.0	2.0	5.0	7.0	22.0	3.0		
25	0.0	0.0	29.0	2.0	0.0	4.0	34.0	3.0	0.0	3.0	10.0	4.0		
26	3.0	17.0	0.0	0.0	0.0	0.0	0.0	0.0	0.0	0.0	0.0	0.0		
27	3.0	6.0	0.0	12.0	41.0	0.0	0.0	1.0	0.0	23.0	0.0	0.0		
28	4.0	42.0	0.0	2.0	8.0	0.0	0.0	0.0	0.0	0.0	0.0	0.0		
29	8.0		0.0	25.0	0.0	3.0	0.0	0.0	0.0	17.0	0.0	0.0		
30	0.0		0.0	7.0	2.0	2.0	0.0	0.0	0.0	2.0	0.0	0.0		
31	0.0		0.0		0.0		0.0			0.0		0.0		
Total	119.0	215.0	154.0	162.0	245.0	149.0	43.0	50.0	191.0	338.0	175.0	128.0	Anual 1969.0	
Dias LI.	14	16	15	16	20	11	3	9	12	15	14	13		



Estación: Mónaco Año : 2014		Dpto: Quindío Mpío: Córdoba					Latitud : 4° Longitud: 75° Altitud: 1350			25' N 42' W m			
Dia	Ene.	Feb.	Mar.	Abr.	May.	Jun.	Jul.	Ago.	Sep.	Oct.	Nov.	Dic.	Anual
1	0.0	0.0	20.0	0.0	0.0	3.0	12.0	0.0	0.0	0.0	0.0	3.0	
2	0.0	1.0	1.0	0.0	27.0	7.0	0.0	0.0	0.0	0.0	0.0	0.0	
3	0.0	0.0	0.0	15.0	0.0	4.0	7.0	0.0	0.0	0.0	0.0	0.0	
4	0.0	2.0	0.0	3.0	0.0	0.0	0.0	0.0	0.0	45.0	10.0	0.0	
5	20.0	0.0	0.0	1.0	1.0	1.0	0.0	0.0	0.0	4.0	2.0	1.0	
6	11.0	0.0	0.0	0.0	1.0	0.0	0.0	1.0	0.0	20.0	10.0	0.0	
7	0.0	0.0	40.0	0.0	0.0	7.0	0.0	0.0	0.0	22.0	0.0	32.0	
8	13.0	20.0	0.0	0.0	50.0	0.0	0.0	0.0	0.0	38.0	6.0	11.0	
9	10.0	0.0	20.0	0.0	27.0	0.0	0.0	0.0	0.0	27.0	31.0	19.0	
10	0.0	0.0	0.0	0.0	10.0	1.0	0.0	0.0	0.0	2.0	34.0	86.0	
11	0.0	0.0	0.0	0.0	7.0	0.0	0.0	0.0	38.0	0.0	65.0	7.0	
12	0.0	0.0	10.0	0.0	0.0	1.0	0.0	0.0	0.0	0.0	10.0	20.0	
13	0.0	9.0	1.0	1.0	0.0	0.0	0.0	1.0	2.0	0.0	5.0	13.0	
14	0.0	0.0	0.0	2.0	0.0	10.0	0.0	0.0	1.0	0.0	2.0	0.0	
15	0.0	0.0	1.0	25.0	1.0	0.0	0.0	0.0	0.0	1.0	0.0	0.0	
16	0.0	1.0	1.0	0.0	26.0	0.0	0.0	0.0	2.0	70.0	0.0	0.0	
17	0.0	15.0	2.0	0.0	0.0	0.0	0.0	0.0	40.0	0.0	0.0	16.0	
18	0.0	3.0	1.0	1.0	0.0	0.0	0.0	0.0	0.0	16.0	25.0	2.0	
19	1.0	0.0	0.0	17.0	0.0	0.0	0.0	0.0	13.0	2.0	11.0	0.0	
20	0.0	18.0	6.0	0.0	1.0	0.0	0.0	0.0	5.0	0.0	0.0	0.0	
21	0.0	0.0	0.0	1.0	0.0	0.0	0.0	0.0	3.0	14.0	34.0	0.0	
22	0.0	1.0	0.0	8.0	86.0	0.0	0.0	20.0	5.0	0.0	31.0	0.0	
23	0.0	1.0	3.0	20.0	0.0	0.0	0.0	0.0	0.0	39.0	0.0	0.0	
24	0.0	2.0	17.0	12.0	0.0	10.0	0.0	0.0	0.0	40.0	0.0	0.0	
25	0.0	14.0	34.0	0.0	0.0	4.0	0.0	2.0	0.0	5.0	5.0	0.0	
26	1.0	2.0	0.0	0.0	0.0	0.0	0.0	7.0	4.0	0.0	24.0	0.0	
27	1.0	9.0	0.0	4.0	1.0	1.0	0.0	16.0	0.0	10.0	0.0	0.0	
28	0.0	24.0	0.0	9.0	2.0	0.0	0.0	0.0	0.0	67.0	0.0	0.0	
29	0.0		0.0	13.0	15.0	0.0	0.0	0.0	0.0	45.0	0.0	0.0	
30	28.0		1.0	55.0	0.0	0.0	0.0	0.0	0.0	0.0	0.0	0.0	
31	0.0		0.0		0.0		0.0			0.0		0.0	
Total	85.0	122.0	158.0	187.0	255.0	49.0	19.0	47.0	113.0	467.0	305.0	210.0	2017.0
Dias LI.	8	15	15	16	14	11	2	6	10	18	16	11	

Estación: La Esperanza Año : 2014		Dpto: Quindío Mpío: Filandia					Latitud : 4° Longitud: 75° Altitud: 1671			38' N 41' W m			
Dia	Ene.	Feb.	Mar.	Abr.	May.	Jun.	Jul.	Ago.	Sep.	Oct.	Nov.	Dic.	Anual
1	0.0	0.0	9.0	0.0	4.0	2.0	0.0	0.0	0.0	0.0	0.0	0.0	
2	0.0	0.0	8.0	0.0	19.0	0.0	4.0	0.0	5.0	0.0	0.0	0.0	
3	2.0	0.0	0.0	0.0	16.0	0.0	0.0	0.0	0.0	3.0	15.0	1.0	
4	20.0	4.0	0.0	2.0	20.0	2.0	0.0	0.0	0.0	10.0	9.0	15.0	
5	9.0	0.0	0.0	0.0	7.0	3.0	0.0	0.0	0.0	20.0	0.0	0.0	
6	0.0	0.0	33.0	0.0	33.0	4.0	0.0	0.0	0.0	34.0	0.0	30.0	
7	3.0	10.0	6.0	0.0	40.0	0.0	0.0	0.0	0.0	74.0	4.0	22.0	
8	5.0	10.0	3.0	4.0	11.0	3.0	0.0	0.0	0.0	75.0	57.0	14.0	
9	6.0	32.0	0.0	0.0	51.0	0.0	0.0	10.0	0.0	2.0	9.0	15.0	
10	4.0	0.0	0.0	0.0	0.0	0.0	0.0	0.0	26.0	4.0	33.0	0.0	
11	3.0	13.0	3.0	0.0	7.0	0.0	0.0	8.0	0.0	5.0	0.0	31.0	
12	0.0	4.0	4.0	0.0	0.0	0.0	0.0	10.0	0.0	0.0	28.0	4.0	
13	4.0	0.0	0.0	10.0	40.0	5.0	0.0	0.0	5.0	0.0	4.0	0.0	
14	0.0	0.0	32.0	30.0	46.0	0.0	0.0	0.0	0.0	0.0	34.0	0.0	
15	2.0	2.0	0.0	16.0	19.0	0.0	0.0	0.0	3.0	0.0	0.0	0.0	
16	0.0	37.0	15.0	0.0	0.0	0.0	0.0	0.0	40.0	32.0	30.0	9.0	
17	0.0	8.0	20.0	1.0	10.0	0.0	0.0	0.0	0.0	60.0	3.0	0.0	
18	0.0	7.0	5.0	15.0	4.0	0.0	0.0	0.0	8.0	10.0	0.0	5.0	
19	11.0	27.0	0.0	0.0	0.0	0.0	0.0	0.0	6.0	0.0	2.0	4.0	
20	0.0	0.0	0.0	27.0	2.0	0.0	0.0	0.0	0.0	2.0	30.0	0.0	
21	2.0	5.0	0.0	0.0	28.0	0.0	0.0	24.0	3.0	6.0	18.0	0.0	
22	0.0	14.0	0.0	12.0	0.0	0.0	0.0	0.0	0.0	0.0	0.0	0.0	
23	0.0	0.0	2.0	2.0	0.0	6.0	0.0	0.0	0.0	22.0	0.0	0.0	
24	0.0	6.0	3.0	13.0	0.0	33.0	0.0	3.0	28.0	2.0	8.0	3.0	
25	0.0	0.0	0.0	0.0	0.0	0.0	2.0	14.0	0.0	2.0	20.0	0.0	
26	27.0	16.0	0.0	0.0	0.0	0.0	0.0	0.0	18.0	0.0	0.0	14.0	
27	26.0	9.0	0.0	13.0	7.0	0.0	0.0	0.0	0.0	9.0	0.0	0.0	
28	0.0	33.0	0.0	0.0	7.0	0.0	8.0	0.0	0.0	0.0	0.0	0.0	
29	25.0		0.0	11.0	0.0	5.0	0.0	0.0	0.0	14.0	0.0	8.0	
30	0.0		0.0	38.0	0.0	5.0	0.0	0.0	0.0	0.0	0.0	0.0	
31	0.0		0.0		0.0		0.0			0.0		0.0	
Total	149.0	237.0	143.0	194.0	371.0	68.0	14.0	69.0	142.0	386.0	304.0	175.0	2252.0
Dias LI.	15	17	13	14	19	10	3	6	10	19	16	14	

Estación: La Esperanza
Año : 2014

Dpto: Quindío
Mpio: Génova

Latitud : 4° 13' N
Longitud: 75° 48' W
Altitud: 1650 m

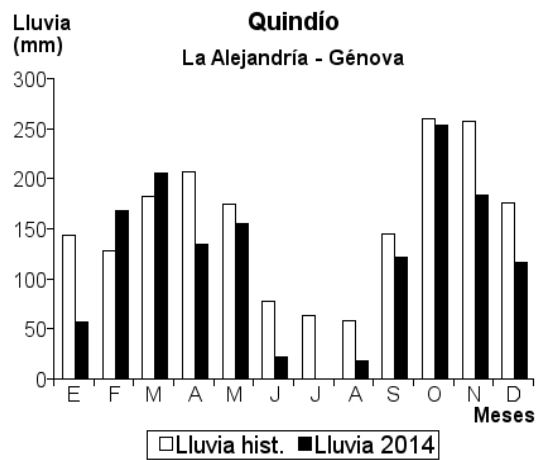
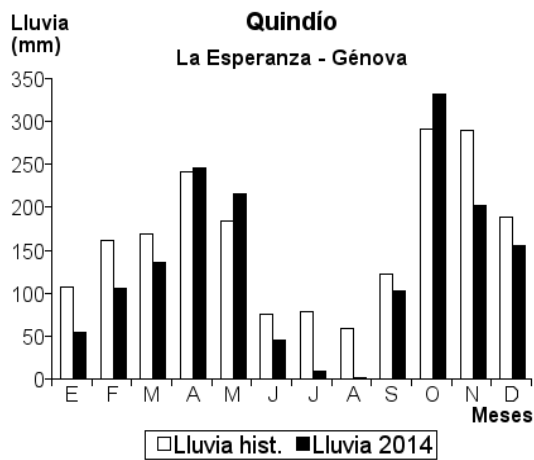
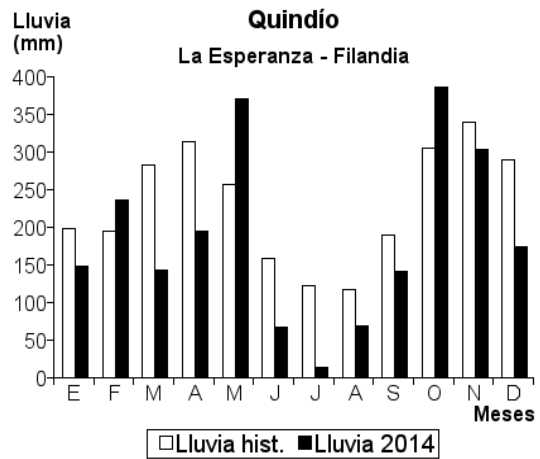
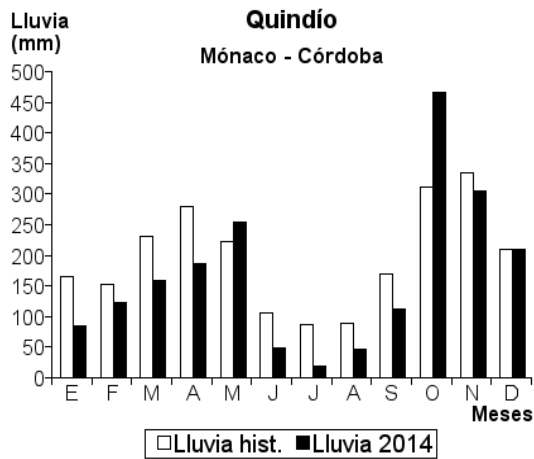
Día	Ene.	Feb.	Mar.	Abr.	May.	Jun.	Jul.	Ago.	Sep.	Oct.	Nov.	Dic.	
1	0.0	0.0	0.0	0.0	0.0	0.0	4.0	0.0	0.0	0.0	1.0	0.0	
2	0.0	0.0	0.0	0.0	0.0	0.0	5.0	0.0	0.0	0.0	0.0	0.0	
3	0.0	0.0	20.0	0.0	0.0	3.0	0.0	0.0	2.0	0.0	5.0	8.0	
4	0.0	0.0	3.0	0.0	0.0	0.0	0.0	0.0	0.0	2.0	13.0	0.0	
5	0.0	0.0	4.0	0.0	5.0	5.0	0.0	0.0	0.0	5.0	36.0	10.0	
6	0.0	0.0	0.0	0.0	2.0	0.0	0.0	0.0	0.0	21.0	0.0	5.0	
7	19.0	15.0	2.0	0.0	3.0	0.0	0.0	0.0	0.0	42.0	5.0	2.0	
8	1.0	16.0	2.0	0.0	60.0	7.0	0.0	0.0	0.0	21.0	2.0	20.0	
9	4.0	0.0	7.0	0.0	0.0	0.0	0.0	0.0	0.0	5.0	2.0	28.0	
10	2.0	3.0	9.0	40.0	40.0	3.0	0.0	0.0	0.0	11.0	2.0	50.0	
11	3.0	0.0	0.0	5.0	20.0	0.0	0.0	0.0	14.0	10.0	10.0	0.0	
12	0.0	1.0	0.0	20.0	4.0	0.0	0.0	0.0	0.0	11.0	27.0	8.0	
13	0.0	0.0	0.0	0.0	0.0	0.0	0.0	0.0	1.0	7.0	0.0	20.0	
14	0.0	0.0	0.0	0.0	0.0	0.0	0.0	0.0	0.0	0.0	0.0	0.0	
15	0.0	0.0	7.0	0.0	5.0	0.0	0.0	0.0	0.0	0.0	0.0	0.0	
16	0.0	0.0	8.0	0.0	0.0	0.0	0.0	0.0	0.0	1.0	0.0	0.0	
17	0.0	7.0	0.0	2.0	4.0	0.0	0.0	0.0	5.0	21.0	0.0	5.0	
18	0.0	9.0	0.0	3.0	0.0	0.0	0.0	0.0	20.0	15.0	7.0	0.0	
19	0.0	0.0	0.0	10.0	0.0	0.0	0.0	0.0	30.0	56.0	0.0	0.0	
20	0.0	30.0	0.0	80.0	3.0	0.0	0.0	0.0	8.0	11.0	8.0	0.0	
21	0.0	0.0	0.0	0.0	0.0	0.0	0.0	0.0	10.0	0.0	22.0	0.0	
22	0.0	0.0	0.0	0.0	27.0	0.0	0.0	0.0	7.0	0.0	27.0	0.0	
23	0.0	2.0	0.0	0.0	0.0	0.0	0.0	0.0	2.0	0.0	0.0	0.0	
24	0.0	3.0	13.0	0.0	0.0	19.0	0.0	0.0	0.0	34.0	0.0	0.0	
25	0.0	9.0	0.0	0.0	0.0	0.0	0.0	2.0	1.0	35.0	10.0	0.0	
26	2.0	1.0	13.0	70.0	5.0	0.0	0.0	0.0	2.0	5.0	15.0	0.0	
27	16.0	10.0	40.0	7.0	0.0	5.0	0.0	0.0	0.0	0.0	10.0	0.0	
28	2.0	0.0	0.0	2.0	0.0	4.0	0.0	0.0	0.0	1.0	0.0	0.0	
29	4.0	0.0	5.0	35.0	0.0	0.0	0.0	0.0	0.0	1.0	0.0	0.0	
30	2.0	0.0	2.0	1.0	0.0	0.0	0.0	0.0	0.0	16.0	0.0	0.0	
31	0.0	8.0	1.0	1.0	0.0	0.0	0.0	0.0	1.0	0.0	0.0	0.0	
Total	55.0	106.0	136.0	246.0	215.0	46.0	9.0	2.0	102.0	332.0	202.0	156.0	Anual 1607.0
Dias LI.	10	12	13	12	15	7	2	1	12	22	17	10	

Estación: La Alejandría
Año : 2014

Dpto: Quindío
Mpio: Génova

Latitud : 4° 11' N
Longitud: 75° 47' W
Altitud: 1600 m

Día	Ene.	Feb.	Mar.	Abr.	May.	Jun.	Jul.	Ago.	Sep.	Oct.	Nov.	Dic.	
1	0.0	0.0	40.0	0.0	3.0	0.0	0.0	0.0	0.0	0.0	0.0	0.0	
2	0.0	0.0	49.0	0.0	0.0	1.0	0.0	0.0	0.0	0.0	0.0	0.0	
3	0.0	7.0	0.0	4.0	0.0	0.0	0.0	0.0	0.0	0.0	0.0	0.0	
4	0.0	3.0	10.0	29.0	0.0	5.0	0.0	0.0	0.0	0.0	20.0	0.0	
5	1.0	0.0	0.0	0.0	5.0	3.0	0.0	0.0	0.0	11.0	30.0	0.0	
6	17.0	13.0	0.0	0.0	0.0	0.0	0.0	0.0	0.0	10.0	6.0	19.0	
7	0.0	0.0	4.0	0.0	10.0	0.0	0.0	0.0	0.0	55.0	0.0	0.0	
8	0.0	11.0	0.0	0.0	65.0	0.0	0.0	0.0	0.0	22.0	3.0	30.0	
9	1.0	0.0	27.0	0.0	20.0	0.0	0.0	0.0	0.0	10.0	10.0	0.0	
10	0.0	0.0	12.0	0.0	0.0	0.0	0.0	0.0	0.0	0.0	0.0	24.0	
11	0.0	0.0	15.0	0.0	0.0	0.0	0.0	0.0	10.0	11.0	20.0	0.0	
12	3.0	0.0	0.0	0.0	0.0	0.0	0.0	1.0	0.0	0.0	0.0	8.0	
13	10.0	0.0	0.0	0.0	0.0	0.0	0.0	0.0	0.0	0.0	30.0	20.0	
14	0.0	0.0	0.0	0.0	0.0	0.0	0.0	0.0	0.0	0.0	0.0	0.0	
15	0.0	0.0	0.0	4.0	0.0	0.0	0.0	0.0	0.0	0.0	0.0	0.0	
16	0.0	0.0	0.0	0.0	0.0	0.0	0.0	0.0	0.0	0.0	0.0	0.0	
17	0.0	31.0	0.0	0.0	0.0	0.0	0.0	0.0	25.0	40.0	0.0	16.0	
18	0.0	0.0	0.0	8.0	0.0	5.0	0.0	0.0	1.0	17.0	0.0	0.0	
19	0.0	0.0	0.0	0.0	0.0	8.0	0.0	0.0	37.0	0.0	0.0	0.0	
20	0.0	34.0	0.0	0.0	0.0	0.0	0.0	0.0	0.0	9.0	0.0	0.0	
21	0.0	8.0	0.0	15.0	0.0	0.0	0.0	0.0	33.0	0.0	33.0	0.0	
22	0.0	0.0	0.0	0.0	25.0	0.0	0.0	0.0	10.0	16.0	2.0	0.0	
23	0.0	0.0	0.0	10.0	0.0	0.0	0.0	0.0	5.0	0.0	0.0	0.0	
24	0.0	11.0	20.0	38.0	0.0	0.0	0.0	0.0	0.0	25.0	5.0	0.0	
25	2.0	0.0	18.0	0.0	0.0	0.0	0.0	17.0	0.0	0.0	25.0	0.0	
26	14.0	25.0	0.0	27.0	27.0	0.0	0.0	0.0	0.0	15.0	0.0	0.0	
27	0.0	25.0	0.0	0.0	0.0	0.0	0.0	0.0	0.0	0.0	0.0	0.0	
28	0.0	0.0	0.0	0.0	0.0	0.0	0.0	0.0	0.0	0.0	0.0	0.0	
29	5.0	0.0	0.0	0.0	0.0	0.0	0.0	0.0	0.0	7.0	0.0	0.0	
30	4.0	0.0	10.0	0.0	0.0	0.0	0.0	0.0	0.0	5.0	0.0	0.0	
31	0.0	0.0	0.0	0.0	0.0	0.0	0.0	0.0	0.0	0.0	0.0	0.0	
Total	57.0	168.0	205.0	135.0	155.0	22.0	0.0	18.0	121.0	253.0	184.0	117.0	Anual 1435.0
Dias LI.	9	10	10	8	7	5	0	2	7	14	11	6	



Estación: La Argentina
 Año : 2014

Dpto: Quindío
 Mpio: La Tebaida

Latitud : 4° 27' N
 Longitud: 75° 47' W
 Altitud: 1200 m

Día	Ene.	Feb.	Mar.	Abr.	May.	Jun.	Jul.	Ago.	Sep.	Oct.	Nov.	Dic.	Anual
1	0.0	0.0	23.0	0.0	0.0	0.0	0.0	0.0	0.0	0.0	0.0	0.0	
2	56.0	48.0	0.0	0.0	0.0	4.0	0.0	0.0	0.0	33.0	0.0	0.0	
3	0.0	0.0	0.0	10.0	0.0	5.0	26.0	0.0	0.0	0.0	0.0	0.0	
4	0.0	0.0	0.0	14.0	55.0	0.0	0.0	23.0	0.0	10.0	0.0	0.0	
5	105.0	0.0	0.0	0.0	33.0	0.0	0.0	0.0	0.0	32.0	0.0	57.0	
6	0.0	0.0	28.0	0.0	0.0	0.0	0.0	0.0	0.0	30.0	0.0	0.0	
7	0.0	0.0	12.0	0.0	12.0	0.0	0.0	0.0	0.0	35.0	0.0	0.0	
8	0.0	17.0	13.0	0.0	10.0	0.0	0.0	0.0	0.0	0.0	55.0	0.0	
9	0.0	0.0	40.0	0.0	15.0	0.0	0.0	0.0	0.0	62.0	0.0	0.0	
10	6.0	0.0	0.0	22.0	0.0	0.0	0.0	0.0	35.0	29.0	0.0	0.0	
11	0.0	0.0	23.0	0.0	0.0	0.0	0.0	0.0	12.0	2.0	0.0	72.0	
12	0.0	0.0	0.0	0.0	0.0	0.0	0.0	0.0	0.0	2.0	0.0	0.0	
13	0.0	0.0	0.0	0.0	0.0	34.0	0.0	0.0	41.0	0.0	0.0	0.0	
14	0.0	0.0	0.0	23.0	0.0	0.0	0.0	0.0	0.0	0.0	0.0	0.0	
15	0.0	0.0	0.0	0.0	0.0	0.0	0.0	0.0	0.0	0.0	0.0	0.0	
16	0.0	13.0	0.0	48.0	0.0	0.0	0.0	0.0	0.0	62.0	0.0	0.0	
17	0.0	0.0	0.0	23.0	0.0	0.0	0.0	0.0	0.0	0.0	0.0	0.0	
18	0.0	0.0	0.0	0.0	12.0	0.0	0.0	0.0	44.0	0.0	42.0	0.0	
19	0.0	0.0	23.0	0.0	0.0	0.0	0.0	0.0	68.0	0.0	0.0	0.0	
20	8.0	0.0	0.0	0.0	0.0	0.0	0.0	0.0	16.0	38.0	0.0	0.0	
21	35.0	10.0	0.0	12.0	0.0	0.0	0.0	0.0	12.0	0.0	0.0	0.0	
22	0.0	0.0	0.0	0.0	0.0	0.0	0.0	1.0	0.0	0.0	0.0	0.0	
23	0.0	0.0	0.0	13.0	0.0	0.0	0.0	0.0	0.0	0.0	0.0	0.0	
24	0.0	0.0	0.0	52.0	16.0	0.0	0.0	0.0	0.0	0.0	0.0	0.0	
25	0.0	28.0	43.0	0.0	0.0	0.0	0.0	0.0	0.0	0.0	43.0	0.0	
26	0.0	0.0	90.0	0.0	0.0	0.0	0.0	6.0	0.0	0.0	0.0	0.0	
27	0.0	0.0	0.0	0.0	0.0	0.0	0.0	27.0	0.0	0.0	0.0	0.0	
28	0.0	0.0	0.0	0.0	70.0	0.0	0.0	0.0	0.0	62.0	0.0	0.0	
29	12.0		0.0	0.0	0.0	0.0	0.0	0.0	0.0	0.0	0.0	0.0	
30	0.0		0.0	0.0	0.0	0.0	0.0	0.0	0.0	2.0	0.0	0.0	
31	0.0		8.0		0.0		0.0	0.0		0.0		0.0	
Total	222.0	116.0	303.0	217.0	223.0	43.0	26.0	57.0	228.0	399.0	140.0	129.0	2103.0
Días LI.	6	5	10	9	8	3	1	4	7	13	3	2	

Estación: La Miranda
 Año : 2014

Dpto: Quindío
 Mpio: La Tebaida

Latitud : 4° 26' N
 Longitud: 75° 51' W
 Altitud: 1193 m

Día	Ene.	Feb.	Mar.	Abr.	May.	Jun.	Jul.	Ago.	Sep.	Oct.	Nov.	Dic.	Anual
1	15.0	0.0	30.0	0.0	0.0	0.0	0.0	0.0	0.0	0.0	0.0	0.0	
2	0.0	14.0	0.0	0.0	10.0	6.0	0.0	0.0	0.0	0.0	0.0	0.0	
3	0.0	0.0	0.0	33.0	0.0	0.0	0.0	0.0	0.0	0.0	0.0	25.0	
4	0.0	0.0	0.0	0.0	0.0	0.0	0.0	0.0	0.0	0.0	0.0	0.0	
5	16.0	0.0	0.0	0.0	0.0	0.0	0.0	0.0	0.0	16.0	0.0	28.0	
6	52.0	0.0	0.0	0.0	9.0	0.0	0.0	5.0	0.0	0.0	0.0	0.0	
7	0.0	0.0	0.0	0.0	0.0	0.0	0.0	0.0	0.0	25.0	0.0	0.0	
8	0.0	30.0	0.0	0.0	16.0	0.0	0.0	0.0	0.0	32.0	0.0	0.0	
9	0.0	0.0	29.0	0.0	13.0	0.0	0.0	0.0	0.0	0.0	0.0	27.0	
10	0.0	0.0	0.0	0.0	7.0	0.0	0.0	0.0	0.0	0.0	31.0	40.0	
11	0.0	0.0	0.0	30.0	0.0	0.0	0.0	0.0	47.0	47.0	0.0	52.0	
12	0.0	0.0	0.0	0.0	0.0	12.0	0.0	0.0	0.0	0.0	40.0	0.0	
13	0.0	61.0	0.0	0.0	0.0	0.0	0.0	0.0	0.0	0.0	0.0	6.0	
14	0.0	23.0	0.0	16.0	0.0	13.0	0.0	0.0	0.0	0.0	0.0	0.0	
15	0.0	0.0	45.0	8.0	0.0	0.0	0.0	0.0	0.0	0.0	10.0	0.0	
16	0.0	0.0	0.0	9.0	0.0	0.0	0.0	0.0	36.0	17.0	0.0	0.0	
17	0.0	0.0	10.0	0.0	0.0	0.0	0.0	3.0	34.0	40.0	39.0	0.0	
18	0.0	44.0	0.0	48.0	0.0	0.0	0.0	0.0	0.0	0.0	0.0	0.0	
19	0.0	21.0	0.0	40.0	0.0	0.0	0.0	0.0	15.0	20.0	0.0	0.0	
20	10.0	0.0	0.0	0.0	0.0	0.0	0.0	0.0	11.0	0.0	0.0	0.0	
21	17.0	0.0	0.0	0.0	0.0	0.0	0.0	0.0	0.0	0.0	0.0	18.0	
22	30.0	0.0	0.0	7.0	0.0	0.0	0.0	0.0	0.0	14.0	0.0	0.0	
23	0.0	15.0	0.0	18.0	24.0	0.0	0.0	0.0	0.0	0.0	0.0	0.0	
24	0.0	22.0	40.0	37.0	0.0	0.0	0.0	0.0	0.0	10.0	10.0	0.0	
25	0.0	17.0	0.0	0.0	0.0	13.0	0.0	5.0	0.0	17.0	0.0	0.0	
26	0.0	0.0	35.0	0.0	0.0	0.0	0.0	19.0	0.0	0.0	31.0	0.0	
27	0.0	55.0	0.0	0.0	0.0	0.0	0.0	0.0	0.0	0.0	0.0	0.0	
28	0.0	32.0	0.0	17.0	0.0	0.0	0.0	0.0	0.0	0.0	0.0	0.0	
29	28.0		0.0	0.0	37.0	0.0	0.0	0.0	0.0	0.0	0.0	0.0	
30	0.0		0.0	10.0	0.0	0.0	0.0	0.0	0.0	0.0	0.0	0.0	
31	0.0		0.0		0.0		0.0	0.0		0.0		0.0	
Total	168.0	334.0	189.0	273.0	116.0	44.0	0.0	32.0	143.0	238.0	161.0	196.0	1894.0
Días LI.	7	11	6	12	7	4	0	4	5	10	6	7	

Estación: La Julia
Año : 2014

Dpto: Quindío
Mpio: Montenegro

Latitud : 4° 33' N
Longitud: 75° 45' W
Altitud: 1250 m

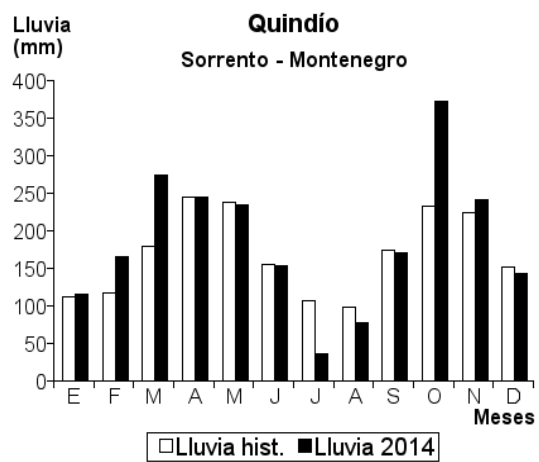
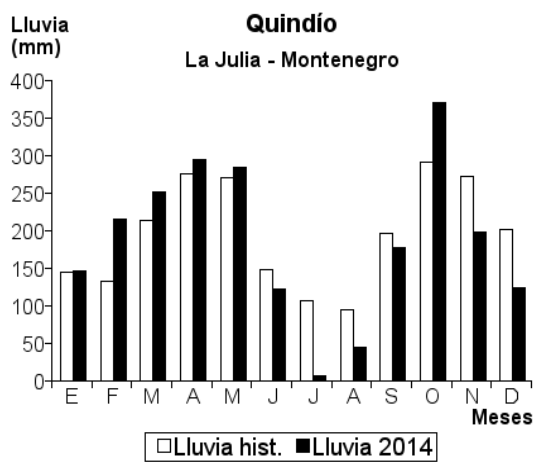
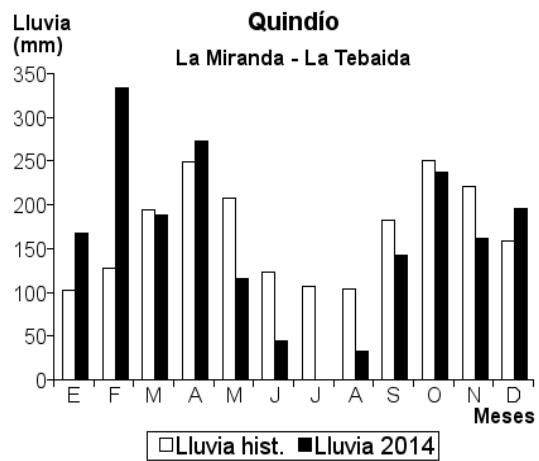
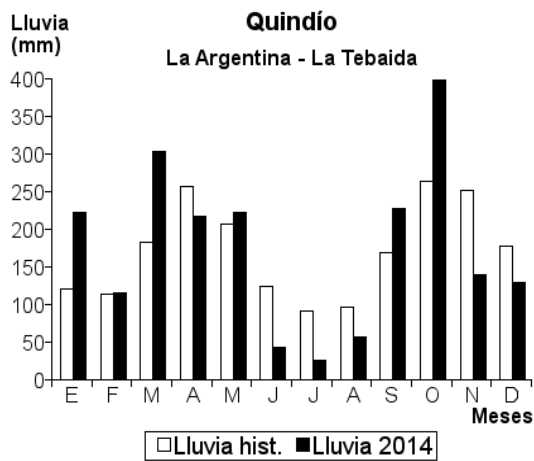
Día	Ene.	Feb.	Mar.	Abr.	May.	Jun.	Jul.	Ago.	Sep.	Oct.	Nov.	Dic.	Annual
1	0.0	0.0	60.0	0.0	25.0	12.0	0.0	0.0	0.0	0.0	0.0	8.0	
2	0.0	30.0	5.0	0.0	5.0	0.0	0.0	0.0	0.0	30.0	0.0	12.0	
3	20.0	10.0	32.0	58.0	2.0	3.0	0.0	0.0	10.0	0.0	35.0	15.0	
4	0.0	30.0	0.0	0.0	8.0	0.0	0.0	0.0	0.0	16.0	0.0	0.0	
5	0.0	0.0	0.0	5.0	1.0	20.0	0.0	0.0	0.0	0.0	0.0	0.0	
6	0.0	0.0	5.0	0.0	2.0	6.0	0.0	0.0	18.0	0.0	41.0	10.0	
7	0.0	10.0	5.0	2.0	1.0	0.0	2.0	3.0	0.0	35.0	0.0	0.0	
8	50.0	0.0	0.0	0.0	1.0	2.0	0.0	0.0	35.0	0.0	0.0	3.0	
9	25.0	0.0	0.0	30.0	3.0	0.0	0.0	0.0	0.0	0.0	15.0	0.0	
10	5.0	0.0	0.0	0.0	2.0	10.0	0.0	0.0	0.0	0.0	3.0	8.0	
11	10.0	0.0	0.0	0.0	4.0	0.0	0.0	0.0	0.0	17.0	0.0	6.0	
12	0.0	7.0	0.0	0.0	35.0	0.0	0.0	0.0	0.0	0.0	0.0	0.0	
13	0.0	18.0	5.0	50.0	0.0	7.0	0.0	10.0	3.0	0.0	0.0	12.0	
14	0.0	5.0	0.0	5.0	10.0	2.0	0.0	0.0	0.0	14.0	0.0	13.0	
15	0.0	3.0	5.0	1.0	10.0	0.0	0.0	0.0	0.0	0.0	0.0	0.0	
16	0.0	0.0	2.0	0.0	35.0	0.0	0.0	0.0	0.0	40.0	0.0	0.0	
17	0.0	10.0	0.0	0.0	0.0	0.0	0.0	0.0	35.0	0.0	10.0	0.0	
18	0.0	5.0	2.0	60.0	0.0	0.0	0.0	0.0	0.0	0.0	0.0	0.0	
19	0.0	3.0	0.0	0.0	2.0	0.0	0.0	0.0	0.0	20.0	0.0	22.0	
20	0.0	17.0	0.0	0.0	0.0	0.0	0.0	5.0	0.0	18.0	22.0	16.0	
21	25.0	4.0	10.0	2.0	3.0	0.0	0.0	18.0	20.0	68.0	0.0	0.0	
22	0.0	2.0	0.0	8.0	45.0	0.0	0.0	0.0	0.0	0.0	0.0	0.0	
23	0.0	7.0	0.0	19.0	0.0	0.0	0.0	0.0	37.0	0.0	6.0	0.0	
24	0.0	12.0	55.0	25.0	0.0	22.0	0.0	0.0	0.0	12.0	0.0	0.0	
25	0.0	8.0	60.0	3.0	7.0	20.0	5.0	4.0	19.0	0.0	19.0	0.0	
26	0.0	0.0	5.0	0.0	0.0	18.0	0.0	0.0	0.0	0.0	37.0	0.0	
27	0.0	5.0	0.0	15.0	1.0	0.0	0.0	5.0	0.0	50.0	0.0	0.0	
28	5.0	30.0	0.0	0.0	50.0	0.0	0.0	0.0	0.0	0.0	0.0	0.0	
29	0.0	0.0	0.0	2.0	22.0	0.0	0.0	0.0	0.0	50.0	0.0	0.0	
30	5.0	0.0	0.0	10.0	0.0	0.0	0.0	0.0	0.0	0.0	10.0	0.0	
31	1.0	0.0	0.0	0.0	10.0	0.0	0.0	0.0	0.0	0.0	0.0	0.0	
Total	146.0	216.0	251.0	295.0	284.0	122.0	7.0	45.0	177.0	370.0	198.0	125.0	2236.0
Días LI.	9	19	13	16	23	11	2	6	8	12	10	11	

Estación: Sorrento
Año : 2014

Dpto: Quindío
Mpio: Montenegro

Latitud : 4° 33' N
Longitud: 75° 49' W
Altitud: 1203 m

Día	Ene.	Feb.	Mar.	Abr.	May.	Jun.	Jul.	Ago.	Sep.	Oct.	Nov.	Dic.	Annual
1	5.0	0.0	40.0	0.0	2.0	2.0	0.0	0.0	0.0	0.0	0.0	0.0	
2	0.0	0.0	0.0	0.0	0.0	0.0	0.0	0.0	0.0	15.0	0.0	10.0	
3	0.0	0.0	37.0	0.0	0.0	1.0	10.0	0.0	0.0	11.0	12.0	0.0	
4	0.0	25.0	0.0	0.0	0.0	0.0	0.0	0.0	0.0	0.0	0.0	3.0	
5	10.0	0.0	25.0	45.0	0.0	0.0	0.0	0.0	10.0	50.0	0.0	15.0	
6	40.0	0.0	0.0	0.0	0.0	10.0	1.0	0.0	0.0	44.0	0.0	10.0	
7	0.0	0.0	35.0	0.0	35.0	16.0	5.0	5.0	0.0	21.0	0.0	15.0	
8	0.0	0.0	0.0	0.0	30.0	0.0	0.0	1.0	0.0	20.0	0.0	0.0	
9	0.0	15.0	0.0	0.0	0.0	10.0	0.0	0.0	0.0	7.0	35.0	30.0	
10	10.0	0.0	0.0	25.0	0.0	0.0	0.0	20.0	15.0	15.0	20.0	0.0	
11	0.0	0.0	0.0	0.0	35.0	17.0	0.0	0.0	5.0	0.0	30.0	20.0	
12	0.0	0.0	40.0	0.0	0.0	0.0	0.0	21.0	11.0	0.0	0.0	20.0	
13	0.0	0.0	0.0	20.0	0.0	12.0	0.0	0.0	0.0	0.0	12.0	0.0	
14	0.0	8.0	0.0	0.0	0.0	0.0	0.0	0.0	0.0	24.0	0.0	0.0	
15	0.0	50.0	7.0	0.0	11.0	0.0	0.0	0.0	5.0	22.0	20.0	0.0	
16	0.0	0.0	25.0	0.0	40.0	0.0	0.0	0.0	0.0	30.0	0.0	0.0	
17	0.0	0.0	0.0	25.0	0.0	0.0	0.0	0.0	25.0	0.0	0.0	0.0	
18	0.0	15.0	0.0	35.0	0.0	0.0	0.0	0.0	10.0	22.0	64.0	0.0	
19	0.0	22.0	0.0	0.0	0.0	0.0	0.0	0.0	15.0	20.0	0.0	0.0	
20	0.0	0.0	0.0	0.0	0.0	0.0	0.0	7.0	10.0	0.0	0.0	0.0	
21	0.0	0.0	25.0	0.0	0.0	0.0	0.0	5.0	10.0	0.0	22.0	20.0	
22	0.0	0.0	0.0	15.0	19.0	11.0	0.0	0.0	0.0	6.0	0.0	0.0	
23	0.0	0.0	0.0	0.0	0.0	42.0	0.0	3.0	0.0	0.0	5.0	0.0	
24	0.0	0.0	0.0	45.0	0.0	10.0	0.0	4.0	35.0	30.0	0.0	0.0	
25	0.0	30.0	0.0	0.0	0.0	11.0	20.0	11.0	4.0	0.0	0.0	0.0	
26	0.0	0.0	30.0	0.0	0.0	0.0	0.0	0.0	16.0	0.0	12.0	0.0	
27	0.0	0.0	10.0	0.0	0.0	0.0	0.0	0.0	0.0	0.0	0.0	0.0	
28	50.0	0.0	0.0	15.0	60.0	0.0	0.0	0.0	0.0	0.0	0.0	0.0	
29	0.0	0.0	0.0	0.0	3.0	10.0	0.0	0.0	0.0	35.0	0.0	0.0	
30	0.0	0.0	0.0	20.0	0.0	1.0	0.0	0.0	0.0	0.0	10.0	0.0	
31	0.0	0.0	0.0	0.0	0.0	0.0	0.0	0.0	0.0	0.0	0.0	0.0	
Total	115.0	165.0	274.0	245.0	235.0	153.0	36.0	77.0	171.0	372.0	242.0	143.0	2228.0
Días LI.	5	7	10	9	9	13	4	9	13	16	11	9	



Estación: El Porvenir
Año : 2014

Dpto: Quindío
Mpio: Pijao

Latitud : 4° 19' N
Longitud: 75° 47' W
Altitud: 1470 m

Día	Ene.	Feb.	Mar.	Abr.	May.	Jun.	Jul.	Ago.	Sep.	Oct.	Nov.	Dic.	
1	0.0	0.0	20.0	0.0	10.0	0.0	0.0	0.0	0.0	0.0	0.0	7.0	
2	0.0	0.0	0.0	0.0	11.0	0.0	3.0	0.0	0.0	0.0	0.0	3.0	
3	0.0	0.0	17.0	13.0	19.0	0.0	0.0	0.0	0.0	0.0	0.0	0.0	
4	0.0	0.0	10.0	0.0	30.0	6.0	6.0	0.0	0.0	20.0	9.0	0.0	
5	15.0	40.0	0.0	0.0	5.0	9.0	0.0	0.0	0.0	0.0	7.0	0.0	
6	0.0	0.0	0.0	0.0	20.0	0.0	0.0	6.0	0.0	19.0	0.0	12.0	
7	7.0	8.0	65.0	0.0	16.0	0.0	0.0	0.0	0.0	15.0	0.0	4.0	
8	0.0	0.0	7.0	0.0	20.0	0.0	0.0	0.0	0.0	30.0	11.0	11.0	
9	0.0	0.0	0.0	0.0	21.0	0.0	0.0	8.0	0.0	0.0	7.0	7.0	
10	40.0	0.0	3.0	0.0	14.0	0.0	0.0	0.0	30.0	0.0	11.0	6.0	
11	0.0	0.0	0.0	0.0	0.0	0.0	0.0	0.0	0.0	0.0	10.0	12.0	
12	0.0	0.0	0.0	0.0	0.0	0.0	0.0	0.0	20.0	0.0	45.0	0.0	
13	0.0	0.0	0.0	18.0	15.0	12.0	0.0	0.0	0.0	0.0	0.0	0.0	
14	0.0	0.0	0.0	12.0	0.0	0.0	0.0	0.0	0.0	0.0	0.0	0.0	
15	0.0	0.0	0.0	0.0	0.0	0.0	0.0	0.0	0.0	7.0	0.0	0.0	
16	0.0	6.0	0.0	0.0	0.0	0.0	0.0	0.0	0.0	6.0	51.0	3.0	
17	0.0	10.0	36.0	0.0	0.0	0.0	0.0	0.0	15.0	20.0	12.0	0.0	
18	0.0	3.0	0.0	0.0	0.0	0.0	0.0	0.0	0.0	7.0	6.0	0.0	
19	0.0	40.0	12.0	0.0	0.0	0.0	0.0	0.0	20.0	0.0	8.0	0.0	
20	0.0	35.0	0.0	0.0	0.0	0.0	0.0	0.0	6.0	0.0	0.0	0.0	
21	3.0	0.0	0.0	20.0	0.0	0.0	0.0	3.0	0.0	20.0	0.0	0.0	
22	7.0	0.0	0.0	0.0	0.0	0.0	0.0	0.0	0.0	30.0	40.0	0.0	
23	4.0	0.0	7.0	0.0	0.0	0.0	0.0	0.0	0.0	12.0	0.0	0.0	
24	0.0	3.0	12.0	0.0	0.0	3.0	0.0	0.0	0.0	20.0	12.0	0.0	
25	0.0	0.0	9.0	20.0	0.0	0.0	0.0	6.0	3.0	6.0	6.0	0.0	
26	0.0	0.0	8.0	12.0	3.0	0.0	0.0	0.0	6.0	9.0	9.0	0.0	
27	0.0	37.0	12.0	0.0	12.0	9.0	0.0	0.0	0.0	0.0	14.0	0.0	
28	11.0	37.0	0.0	20.0	0.0	0.0	0.0	0.0	0.0	0.0	0.0	0.0	
29	6.0	0.0	25.0	0.0	0.0	0.0	0.0	0.0	0.0	0.0	0.0	0.0	
30	0.0	0.0	0.0	8.0	0.0	8.0	0.0	0.0	0.0	6.0	6.0	0.0	
31	0.0	0.0	0.0	0.0	0.0	0.0	0.0	0.0	0.0	12.0	0.0	0.0	
Total	93.0	219.0	243.0	123.0	196.0	47.0	9.0	23.0	100.0	239.0	264.0	65.0	Anual
Dias LI.	8	10	14	8	13	6	2	4	7	16	17	9	1621.0

Estación: Almacafé Vivero
Año : 2014

Dpto: Quindío
Mpio: Quimbaya

Latitud : 4° 37' N
Longitud: 75° 46' W
Altitud: 1330 m

Día	Ene.	Feb.	Mar.	Abr.	May.	Jun.	Jul.	Ago.	Sep.	Oct.	Nov.	Dic.	
1	0.0	0.0	1.0	0.0	2.0	0.0	0.0	0.0	0.0	0.0	2.0	0.0	
2	0.0	12.0	2.0	11.0	2.0	0.0	0.0	0.0	20.0	0.0	13.0	0.0	
3	0.0	0.0	2.0	0.0	0.0	0.0	2.0	0.0	15.0	0.0	10.0	31.0	
4	10.0	9.0	2.0	0.0	21.0	8.0	0.0	0.0	0.0	0.0	2.0	0.0	
5	9.0	0.0	0.0	0.0	2.0	3.0	0.0	0.0	0.0	35.0	0.0	0.0	
6	0.0	0.0	15.0	1.0	6.0	19.0	0.0	0.0	0.0	32.0	0.0	12.0	
7	15.0	0.0	2.0	0.0	19.0	0.0	0.0	0.0	0.0	53.0	0.0	17.0	
8	4.0	24.0	4.0	13.0	20.0	0.0	0.0	0.0	0.0	10.0	57.0	42.0	
9	0.0	2.0	0.0	0.0	90.0	5.0	0.0	5.0	0.0	5.0	20.0	12.0	
10	0.0	0.0	0.0	0.0	0.0	2.0	0.0	3.0	20.0	3.0	22.0	0.0	
11	0.0	5.0	0.0	0.0	0.0	0.0	0.0	0.0	0.0	3.0	0.0	56.0	
12	0.0	1.0	2.0	0.0	0.0	0.0	0.0	4.0	0.0	2.0	6.0	12.0	
13	0.0	2.0	0.0	1.0	23.0	40.0	0.0	0.0	0.0	0.0	25.0	0.0	
14	0.0	0.0	2.0	16.0	15.0	0.0	0.0	0.0	0.0	0.0	18.0	0.0	
15	0.0	0.0	9.0	4.0	10.0	0.0	0.0	0.0	19.0	0.0	0.0	0.0	
16	0.0	9.0	2.0	0.0	0.0	0.0	0.0	0.0	36.0	25.0	20.0	1.0	
17	2.0	16.0	2.0	1.0	0.0	6.0	0.0	3.0	1.0	19.0	14.0	0.0	
18	0.0	9.0	0.0	25.0	0.0	0.0	0.0	0.0	0.0	11.0	0.0	0.0	
19	0.0	7.0	10.0	0.0	0.0	0.0	0.0	0.0	12.0	22.0	3.0	2.0	
20	0.0	0.0	9.0	20.0	1.0	0.0	0.0	0.0	7.0	0.0	25.0	0.0	
21	0.0	2.0	0.0	0.0	4.0	0.0	0.0	5.0	20.0	20.0	5.0	0.0	
22	0.0	2.0	2.0	22.0	0.0	7.0	0.0	0.0	0.0	2.0	0.0	0.0	
23	0.0	5.0	4.0	2.0	0.0	18.0	0.0	0.0	0.0	2.0	2.0	0.0	
24	0.0	4.0	2.0	43.0	0.0	26.0	0.0	1.0	6.0	3.0	3.0	0.0	
25	0.0	0.0	15.0	1.0	47.0	1.0	10.0	2.0	0.0	1.0	11.0	0.0	
26	0.0	5.0	0.0	0.0	0.0	0.0	0.0	0.0	0.0	0.0	0.0	0.0	
27	0.0	24.0	0.0	10.0	35.0	0.0	0.0	0.0	0.0	1.0	0.0	0.0	
28	0.0	40.0	0.0	0.0	22.0	0.0	2.0	0.0	6.0	0.0	0.0	0.0	
29	1.0	0.0	0.0	2.0	0.0	0.0	0.0	0.0	0.0	15.0	0.0	0.0	
30	0.0	0.0	0.0	25.0	0.0	3.0	0.0	0.0	0.0	7.0	0.0	0.0	
31	0.0	0.0	0.0	0.0	0.0	0.0	0.0	0.0	0.0	0.0	0.0	0.0	
Total	41.0	178.0	87.0	197.0	319.0	138.0	14.0	23.0	162.0	271.0	258.0	185.0	Anual
Dias LI.	6	18	18	16	16	12	3	7	11	20	18	9	1873.0

Estación: Normandía
Año : 2014

Dpto: Quindío
Mpio: Salento

Latitud : 4° 36' N
Longitud: 75° 37' W
Altitud: 1637 m

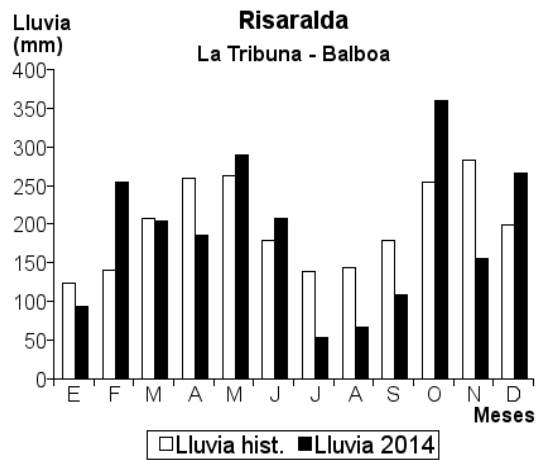
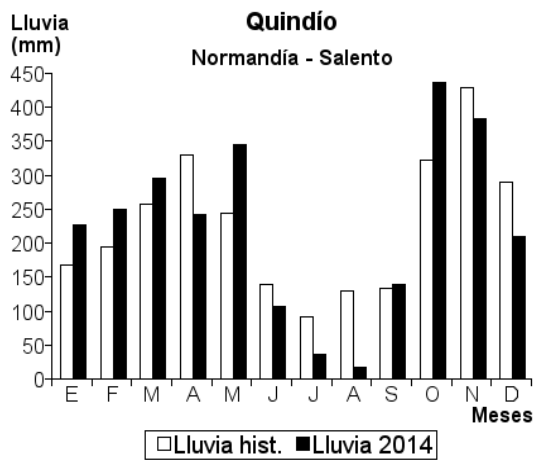
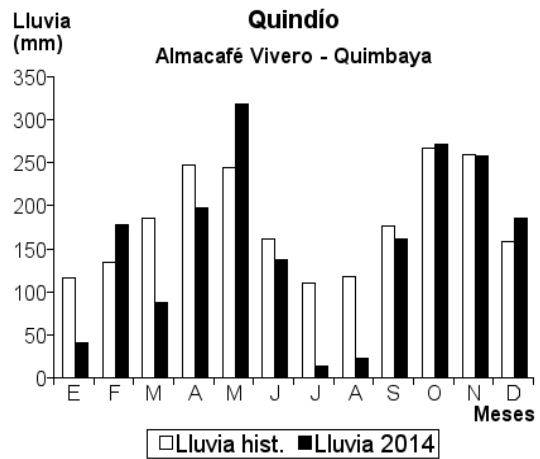
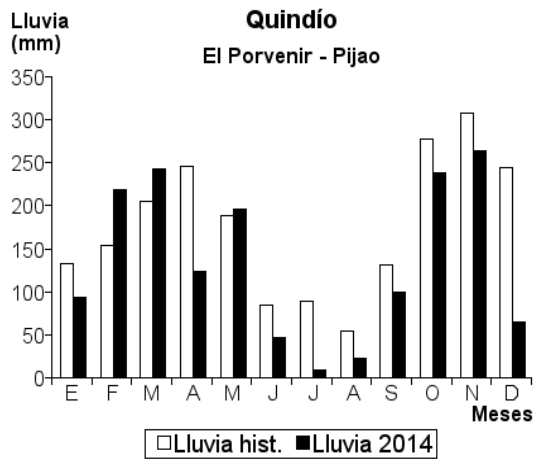
Dia	Ene.	Feb.	Mar.	Abr.	May.	Jun.	Jul.	Ago.	Sep.	Oct.	Nov.	Dic.	Anual
1	0.0	0.0	12.0	3.0	1.0	4.0	25.0	0.0	0.0	0.0	8.0	0.0	
2	0.0	2.0	4.3	15.0	0.0	1.0	2.0	0.0	0.0	0.0	1.0	0.0	
3	2.0	0.0	1.8	4.0	10.0	0.0	0.0	0.0	0.0	40.0	6.0	2.0	
4	0.0	3.0	10.0	6.0	18.0	2.0	1.0	0.0	0.0	12.0	11.0	1.0	
5	7.0	0.0	6.0	11.0	11.0	0.0	0.0	0.0	0.0	16.0	25.0	4.0	
6	10.0	4.0	3.0	0.0	6.0	8.0	0.0	0.0	2.0	30.0	50.0	3.0	
7	15.0	25.0	1.0	0.0	2.0	4.0	1.0	0.0	0.0	45.0	14.0	0.0	
8	20.0	16.0	40.0	0.0	25.0	0.0	0.0	0.0	0.0	21.0	5.0	30.0	
9	26.0	25.0	15.0	0.0	12.0	0.0	0.0	0.0	0.0	15.0	18.0	28.0	
10	0.0	7.0	4.0	2.0	25.0	1.0	4.0	2.0	0.0	2.0	30.0	50.0	
11	0.0	0.0	11.0	0.0	10.0	5.0	0.0	5.0	0.0	10.0	55.0	15.0	
12	1.0	2.0	26.0	0.0	1.0	0.0	0.0	0.0	0.0	12.0	11.0	20.0	
13	5.0	5.0	11.0	5.0	16.0	11.0	0.0	0.0	0.0	5.0	12.0	8.0	
14	0.0	10.0	18.0	3.0	22.0	1.0	0.0	2.0	0.0	0.0	4.0	1.0	
15	0.0	6.0	20.0	86.0	30.0	0.0	0.0	0.0	21.0	0.0	0.0	0.0	
16	10.0	14.0	10.0	10.0	20.0	10.0	2.0	0.0	15.0	1.0	0.0	16.0	
17	2.0	20.0	4.0	4.0	10.0	5.0	0.0	0.0	9.0	3.0	4.0	20.0	
18	18.0	12.0	1.0	11.0	5.0	0.0	0.0	0.0	0.0	0.0	0.0	10.0	
19	9.0	6.0	0.0	15.0	0.0	1.0	0.0	0.0	1.0	0.0	10.0	2.0	
20	20.0	18.0	6.0	4.0	1.0	0.0	0.0	0.0	0.0	1.0	3.0	0.0	
21	35.0	13.0	2.0	10.0	80.0	12.0	0.0	2.0	0.0	21.0	14.0	0.0	
22	12.0	1.0	5.0	4.0	0.0	0.0	0.0	0.0	11.0	40.0	18.0	0.0	
23	4.0	10.0	11.0	0.0	0.0	8.0	0.0	0.0	15.0	20.0	0.0	0.0	
24	1.0	6.0	10.0	21.0	2.0	4.0	0.0	0.0	28.0	35.0	30.0	0.0	
25	0.0	12.0	28.0	11.0	0.0	0.0	0.0	1.0	5.0	50.0	50.0	0.0	
26	3.0	18.0	20.0	6.0	1.0	10.0	0.0	0.0	16.0	10.0	4.0	0.0	
27	0.0	9.0	4.0	4.0	6.0	1.0	0.0	5.0	13.0	8.0	0.0	0.0	
28	11.0	5.0	0.0	1.0	10.0	0.0	0.0	0.0	2.0	12.0	0.0	0.0	
29	5.0	2.0	2.0	2.0	4.0	6.0	0.0	0.0	0.0	9.0	0.0	0.0	
30	9.0	0.0	5.0	5.0	8.0	13.0	0.0	1.0	14.0	0.0	0.0	0.0	
31	1.0	0.0	10.0	10.0	10.0	1.0	1.0	1.0	5.0	5.0	0.0	0.0	
Total	226.0	249.0	296.1	243.0	346.0	107.0	36.0	18.0	139.0	437.0	383.0	210.0	2690.1
Dias LI.	22	24	28	23	26	19	7	7	13	25	22	15	

Estación: La Tribuna
Año : 2014

Dpto: Risaralda
Mpio: Balboa

Latitud : 4° 57' N
Longitud: 75° 58' W
Altitud: 1580 m

Dia	Ene.	Feb.	Mar.	Abr.	May.	Jun.	Jul.	Ago.	Sep.	Oct.	Nov.	Dic.	Anual
1	0.0	0.0	0.0	0.0	0.0	45.0	4.0	0.0	0.0	0.0	0.0	29.0	
2	0.0	8.0	10.0	0.0	40.0	0.0	0.0	0.0	10.0	0.0	8.0	4.0	
3	0.0	0.0	13.0	0.0	32.0	71.0	0.0	0.0	0.0	0.0	0.0	30.0	
4	0.0	0.0	4.0	0.0	10.0	0.0	40.0	0.0	0.0	31.0	0.0	0.0	
5	13.0	11.0	6.0	0.0	18.0	0.0	0.0	0.0	0.0	0.0	0.0	0.0	
6	8.0	0.0	0.0	0.0	0.0	21.0	0.0	3.0	0.0	25.0	0.0	11.0	
7	0.0	0.0	15.0	0.0	4.0	19.0	0.0	0.0	0.0	0.0	0.0	3.0	
8	9.0	0.0	0.0	0.0	18.0	0.0	10.0	0.0	0.0	111.0	0.0	24.0	
9	0.0	0.0	35.0	5.0	3.0	0.0	0.0	6.0	4.0	10.0	10.0	55.0	
10	0.0	10.0	3.0	0.0	4.0	0.0	0.0	0.0	0.0	8.0	14.0	0.0	
11	8.0	32.0	0.0	0.0	0.0	0.0	0.0	3.0	15.0	5.0	9.0	0.0	
12	0.0	0.0	4.0	0.0	3.0	0.0	0.0	21.0	0.0	2.0	12.0	30.0	
13	0.0	0.0	18.0	0.0	0.0	0.0	0.0	0.0	0.0	0.0	19.0	27.0	
14	0.0	0.0	0.0	26.0	0.0	10.0	0.0	0.0	2.0	0.0	0.0	4.0	
15	0.0	0.0	25.0	20.0	0.0	0.0	0.0	0.0	0.0	0.0	0.0	0.0	
16	0.0	0.0	0.0	0.0	40.0	0.0	0.0	0.0	33.0	0.0	0.0	7.0	
17	0.0	3.0	0.0	0.0	0.0	0.0	0.0	0.0	15.0	40.0	6.0	37.0	
18	0.0	0.0	0.0	0.0	0.0	0.0	0.0	0.0	0.0	21.0	8.0	5.0	
19	50.0	33.0	25.0	18.0	10.0	0.0	0.0	0.0	0.0	11.0	0.0	0.0	
20	5.0	8.0	12.0	0.0	0.0	0.0	0.0	0.0	7.0	6.0	0.0	0.0	
21	0.0	13.0	0.0	20.0	18.0	0.0	0.0	0.0	0.0	25.0	0.0	0.0	
22	0.0	6.0	0.0	0.0	0.0	0.0	0.0	0.0	8.0	0.0	30.0	0.0	
23	0.0	0.0	0.0	52.0	0.0	0.0	0.0	0.0	0.0	0.0	13.0	0.0	
24	0.0	0.0	0.0	0.0	0.0	35.0	0.0	0.0	15.0	20.0	7.0	0.0	
25	0.0	16.0	35.0	5.0	0.0	7.0	0.0	0.0	0.0	22.0	0.0	0.0	
26	0.0	0.0	0.0	28.0	0.0	0.0	0.0	34.0	0.0	0.0	12.0	0.0	
27	0.0	105.0	0.0	7.0	0.0	0.0	0.0	0.0	0.0	0.0	0.0	0.0	
28	0.0	10.0	0.0	5.0	41.0	0.0	0.0	0.0	0.0	0.0	0.0	0.0	
29	0.0	0.0	0.0	0.0	0.0	0.0	0.0	0.0	0.0	0.0	0.0	0.0	
30	0.0	0.0	0.0	0.0	5.0	0.0	0.0	0.0	0.0	22.0	8.0	0.0	
31	0.0	0.0	0.0	0.0	44.0	0.0	0.0	0.0	0.0	0.0	0.0	0.0	
Total	93.0	255.0	205.0	186.0	290.0	208.0	54.0	67.0	109.0	359.0	156.0	266.0	2248.0
Dias LI.	6	12	13	10	15	7	3	5	9	15	13	13	



Estación: Los Cábulos
Año : 2014

Dpto: Risaralda
Mpio: Belén de Umbria

Latitud : 5° 9' N
Longitud: 75° 53' W
Altitud: 1400 m

Dia	Ene.	Feb.	Mar.	Abr.	May.	Jun.	Jul.	Ago.	Sep.	Oct.	Nov.	Dic.	
1	0.0	0.0	10.0	0.0	0.0	10.0	0.0	25.0	0.0	0.0	0.0		
2	0.0	0.0	0.0	0.0	22.0	0.0	0.0	0.0	27.0	0.0	12.0		
3	10.0	0.0	25.0	0.0	0.0	5.0	0.0	12.0	0.0	0.0	0.0		
4	0.0	0.0	0.0	32.0	12.0	0.0	0.0	0.0	0.0	0.0	0.0		
5	20.0	0.0	0.0	0.0	0.0	0.0	0.0	0.0	0.0	10.0	0.0		
6	0.0	0.0	0.0	0.0	0.0	0.0	0.0	0.0	0.0	30.0	16.0		
7	0.0	0.0	22.0	0.0	35.0	12.0	0.0	10.0	0.0	0.0	0.0		
8	0.0	0.0	0.0	20.0	0.0	0.0	0.0	0.0	0.0	0.0	0.0		
9	0.0	5.0	0.0	0.0	0.0	0.0	0.0	0.0	0.0	10.0	20.0		
10	5.0	0.0	10.0	16.0	20.0	0.0	0.0	0.0	10.0	0.0	0.0		
11	0.0	0.0	12.0	0.0	0.0	0.0	0.0	0.5	15.0	0.0	0.0		
12	0.0	16.0	0.0	12.0	10.0	0.0	0.0	14.0	12.0	0.0	22.0		
13	0.0	0.0	0.0	0.0	0.0	0.0	0.0	0.0	0.0	0.0	12.0		
14	0.0	0.0	8.0	10.0	0.0	0.0	0.0	0.0	0.0	0.0	0.0		
15	0.0	0.0	0.0	0.0	0.0	8.0	0.0	0.0	0.0	12.0	0.0		
16	0.0	0.0	0.0	28.0	0.0	0.0	0.0	0.0	0.0	0.0	0.0		
17	0.0	10.0	0.0	12.0	0.0	0.0	0.0	0.0	0.0	110.0	24.0		
18	0.0	0.0	5.0	10.0	24.0	0.0	12.0	0.0	0.0	0.0	0.0		
19	0.0	5.0	0.0	0.0	0.0	0.0	0.0	0.0	20.0	0.0	0.0		
20	0.0	0.0	12.0	0.0	12.0	0.0	0.0	0.0	10.0	10.0	0.0		
21	0.0	0.0	0.0	20.0	0.0	0.0	0.0	0.0	0.0	0.0	0.0		
22	9.0	0.0	10.0	0.0	0.0	0.0	0.0	0.0	0.0	14.0	0.0		
23	0.0	0.0	0.0	30.0	10.0	0.0	0.0	0.0	0.0	12.0	0.0		
24	0.0	0.0	45.0	0.0	0.0	0.0	10.0	27.0	0.0	30.0	0.0		
25	0.0	18.0	12.0	0.0	5.0	0.0	0.0	0.0	0.0	0.0	10.0		
26	10.0	0.0	25.0	12.0	0.0	0.0	0.0	0.0	0.0	0.0	12.0		
27	0.0	0.0	0.0	0.0	12.0	0.0	0.0	0.0	0.0	0.0	0.0		
28	0.0	0.0	0.0	14.0	0.0	0.0	12.0	0.0	0.0	20.0	0.0		
29	0.0	0.0	0.0	0.0	0.0	0.0	0.0	0.0	0.0	10.0	0.0		
30	0.0	0.0	0.0	0.0	0.0	0.0	0.0	0.0	0.0	25.0	0.0		
31	5.0	0.0	0.0	0.0	0.0	0.0	0.0	0.0	0.0	10.0	0.0		
Total	59.0	54.0	196.0	216.0	162.0	35.0	34.0	88.5	94.0	303.0	128.0		Anual
Dias LI.	6	5	12	12	10	4	3	6	6	13	8		

Estación: Las Hortensias
Año : 2014

Dpto: Risaralda
Mpio: Dosquebradas

Latitud : 4° 52' N
Longitud: 75° 42' W
Altitud: 1977 m

Dia	Ene.	Feb.	Mar.	Abr.	May.	Jun.	Jul.	Ago.	Sep.	Oct.	Nov.	Dic.	
1	0.0	0.0	105.0	0.0	0.0	8.0	0.0	0.0	3.0	5.0	10.0	6.0	
2	5.0	25.0	0.0	0.0	0.0	0.0	0.0	10.0	4.0	20.0	0.0	7.0	
3	0.0	5.0	50.0	0.0	0.0	0.0	20.0	0.0	0.0	15.0	0.0	8.0	
4	0.0	10.0	50.0	0.0	10.0	3.0	5.0	0.0	0.0	4.0	0.0	0.0	
5	30.0	40.0	0.0	0.0	5.0	18.0	5.0	0.0	0.0	10.0	10.0	0.0	
6	20.0	0.0	15.0	0.0	30.0	12.0	0.0	0.0	0.0	25.0	15.0	0.0	
7	0.0	3.0	0.0	0.0	20.0	41.0	0.0	0.0	0.0	40.0	9.0	3.0	
8	20.0	5.0	10.0	0.0	40.0	5.0	5.0	0.0	0.0	35.0	0.0	4.0	
9	30.0	3.0	5.0	0.0	20.0	10.0	6.0	0.0	0.0	0.0	10.0	22.0	
10	0.0	5.0	0.0	5.0	30.0	0.0	3.0	0.0	10.0	0.0	20.0	30.0	
11	0.0	0.0	0.0	0.0	40.0	0.0	0.0	0.0	15.0	50.0	5.0	10.0	
12	10.0	10.0	0.0	10.0	0.0	0.0	0.0	5.0	5.0	30.0	4.0	5.0	
13	5.0	20.0	15.0	6.0	10.0	0.0	0.0	6.0	6.0	10.0	11.0	0.0	
14	0.0	0.0	0.0	35.0	5.0	0.0	0.0	2.0	25.0	0.0	0.0	0.0	
15	0.0	0.0	15.0	0.0	20.0	0.0	0.0	0.0	5.0	0.0	0.0	0.0	
16	0.0	2.0	25.0	6.0	15.0	10.0	0.0	4.0	6.0	10.0	10.0	30.0	
17	0.0	0.0	48.0	4.0	30.0	5.0	0.0	0.0	20.0	20.0	5.0	4.0	
18	2.0	0.0	10.0	10.0	5.0	50.0	0.0	0.0	30.0	40.0	20.0	6.0	
19	0.0	0.0	15.0	0.0	0.0	0.0	0.0	0.0	15.0	15.0	0.0	7.0	
20	0.0	15.0	5.0	15.0	0.0	0.0	0.0	0.0	16.0	30.0	0.0	8.0	
21	48.0	20.0	0.0	10.0	0.0	30.0	0.0	13.0	10.0	40.0	0.0	9.0	
22	2.0	5.0	30.0	30.0	25.0	10.0	0.0	12.0	5.0	5.0	0.0	10.0	
23	4.0	0.0	20.0	35.0	0.0	5.0	0.0	16.0	3.0	20.0	6.0	0.0	
24	0.0	0.0	15.0	0.0	0.0	20.0	10.0	10.0	0.0	30.0	7.0	0.0	
25	0.0	0.0	10.0	0.0	0.0	0.0	5.0	20.0	0.0	50.0	9.0	0.0	
26	0.0	5.0	5.0	0.0	0.0	0.0	5.0	30.0	0.0	15.0	0.0	5.0	
27	5.0	34.0	0.0	15.0	5.0	0.0	0.0	40.0	0.0	0.0	0.0	6.0	
28	5.0	15.0	0.0	20.0	10.0	0.0	0.0	5.0	3.0	0.0	3.0	7.0	
29	0.0	0.0	0.0	0.0	20.0	5.0	0.0	0.0	2.0	35.0	4.0	0.0	
30	0.0	0.0	0.0	5.0	15.0	0.0	0.0	0.0	10.0	40.0	5.0	0.0	
31	0.0	0.0	0.0	0.0	10.0	0.0	0.0	5.0	0.0	10.0	0.0	0.0	
Total	186.0	222.0	448.0	206.0	365.0	232.0	74.0	168.0	193.0	604.0	163.0	187.0	Anual
Dias LI.	13	17	18	14	20	15	10	13	19	25	18	19	3048.0

Estación: Buenos Aires
Año : 2014

Dpto: Risaralda
Mpio: Guática

Latitud : 5° 19' N
Longitud: 75° 48' W
Altitud: 1814 m

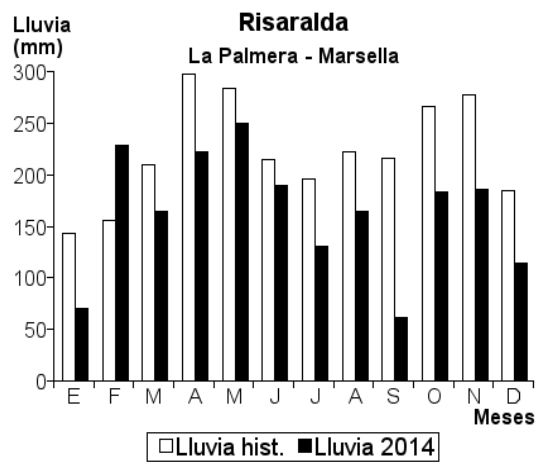
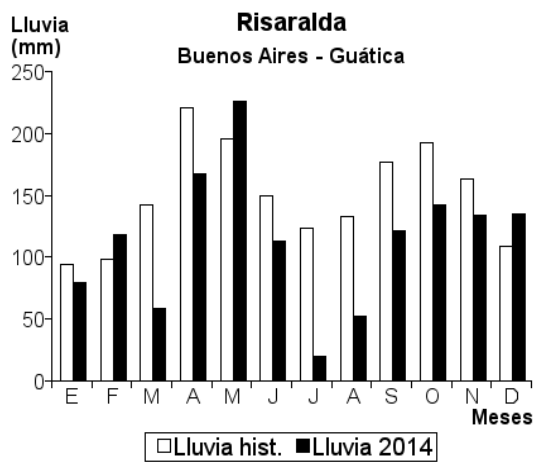
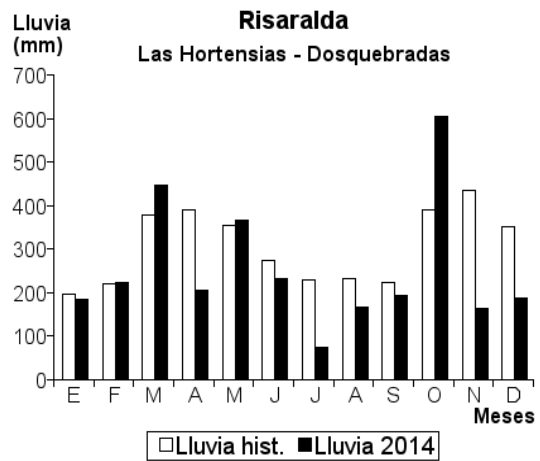
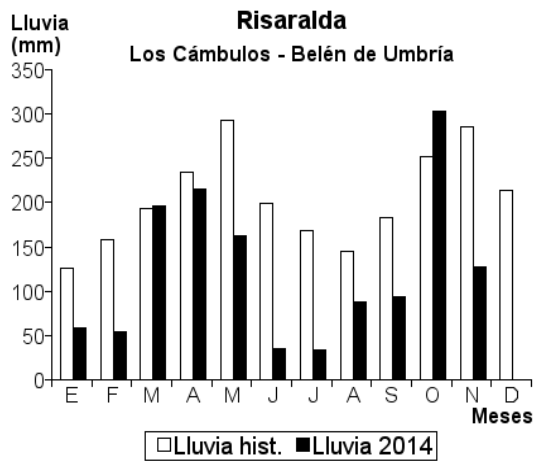
Dia	Ene.	Feb.	Mar.	Abr.	May.	Jun.	Jul.	Ago.	Sep.	Oct.	Nov.	Dic.	
1	0.0	1.0	3.0	0.0	9.0	0.0	0.0	0.0	0.0	0.0	0.0	0.0	
2	2.0	2.0	3.0	0.0	13.0	0.0	0.0	2.0	6.0	0.0	0.0	2.0	
3	0.0	0.0	1.0	0.0	0.0	10.0	0.0	0.0	1.0	0.0	0.0	8.0	
4	0.0	0.0	1.0	4.0	7.0	0.0	11.0	0.0	0.0	10.0	0.0	4.0	
5	3.0	3.0	0.0	12.0	11.0	0.0	6.0	0.0	0.0	1.0	1.0	0.0	
6	1.0	0.0	0.0	0.0	0.0	2.0	0.0	5.0	0.0	0.0	0.0	9.0	17.0
7	0.0	0.0	0.0	0.0	2.0	27.0	0.0	0.0	0.0	1.0	0.0	10.0	
8	0.0	0.0	1.0	1.0	19.0	1.0	0.0	9.0	0.0	22.0	4.0	9.0	
9	2.0	0.0	7.0	0.0	14.0	0.0	0.0	0.0	0.0	6.0	20.0	4.0	
10	4.0	0.0	0.0	12.0	1.0	0.0	0.0	0.0	17.0	9.0	26.0	8.0	
11	0.0	0.0	0.0	0.0	0.0	0.0	0.0	4.0	14.0	12.0	10.0	0.0	
12	0.0	1.0	6.0	2.0	0.0	0.0	0.0	0.0	0.0	0.0	16.0	53.0	
13	0.0	5.0	5.0	1.0	13.0	0.0	0.0	7.0	0.0	4.0	0.0	0.0	
14	0.0	0.0	5.0	0.0	1.0	5.0	0.0	0.0	12.0	6.0	2.0	0.0	
15	0.0	0.0	0.0	8.0	11.0	0.0	0.0	0.0	0.0	0.0	0.0	0.0	
16	8.0	14.0	8.0	1.0	3.0	0.0	0.0	0.0	11.0	0.0	1.0	27.0	
17	0.0	10.0	0.0	1.0	0.0	0.0	0.0	0.0	12.0	10.0	0.0	0.0	
18	0.0	5.0	0.0	0.0	0.0	0.0	0.0	0.0	1.0	0.0	0.0	0.0	
19	0.0	16.0	0.0	37.0	10.0	20.0	0.0	0.0	9.0	8.0	2.0	0.0	
20	0.0	0.0	0.0	0.0	34.0	0.0	0.0	0.0	1.0	0.0	1.0	0.0	
21	7.0	2.0	1.0	23.0	0.0	0.0	0.0	0.0	1.0	3.0	20.0	1.0	
22	1.0	1.0	0.0	0.0	28.0	4.0	0.0	6.0	0.0	0.0	7.0	0.0	
23	6.0	1.0	0.0	5.0	0.0	0.0	0.0	0.0	6.0	0.0	0.0	0.0	
24	2.0	26.0	8.0	0.0	0.0	10.0	0.0	0.0	0.0	2.0	0.0	0.0	
25	14.0	18.0	10.0	7.0	0.0	22.0	0.0	3.0	5.0	1.0	1.0	0.0	
26	0.0	0.0	0.0	5.0	0.0	0.0	2.0	4.0	0.0	29.0	6.0	0.0	
27	0.0	8.0	0.0	1.0	6.0	0.0	0.0	0.0	25.0	0.0	0.0	0.0	
28	0.0	5.0	0.0	35.0	36.0	0.0	0.0	12.0	0.0	0.0	0.0	0.0	
29	29.0		0.0	0.0	8.0	0.0	1.0	0.0	0.0	6.0	0.0	0.0	
30	0.0		0.0	12.0	0.0	12.0	0.0	0.0	0.0	12.0	0.0	0.0	
31	0.0		0.0		0.0		0.0	0.0		0.0		0.0	
Total	79.0	118.0	59.0	167.0	226.0	113.0	20.0	52.0	121.0	142.0	134.0	135.0	Anual 1366.0
Dias LI.	12	16	13	17	18	10	4	9	14	17	16	10	

Estación: La Palmera
Año : 2014

Dpto: Risaralda
Mpio: Marsella

Latitud : 5° 0' N
Longitud: 75° 45' W
Altitud: 1450 m

Dia	Ene.	Feb.	Mar.	Abr.	May.	Jun.	Jul.	Ago.	Sep.	Oct.	Nov.	Dic.	
1	0.0	3.0	0.0	0.0	0.0	14.0	40.0	0.0	0.0	0.0	0.0	5.0	
2	0.0	0.0	5.0	0.0	0.0	0.0	0.0	7.0	0.0	0.0	0.0	30.0	0.0
3	0.0	0.0	15.0	20.0	11.0	0.0	40.0	0.0	0.0	0.0	20.0	0.0	
4	0.0	0.0	5.0	0.0	0.0	0.0	25.0	8.0	0.0	0.0	0.0	10.0	
5	0.0	0.0	0.0	0.0	35.0	11.0	0.0	0.0	0.0	3.0	0.0	5.0	
6	0.0	0.0	0.0	2.0	5.0	6.0	2.0	19.0	0.0	6.0	10.0	0.0	
7	0.0	0.0	3.0	0.0	0.0	20.0	0.0	0.0	50.0	5.0	2.0	0.0	
8	3.0	0.0	0.0	0.0	57.0	34.0	0.0	2.0	0.0	30.0	10.0	0.0	
9	13.0	0.0	15.0	40.0	0.0	9.0	0.0	14.0	0.0	40.0	3.0	13.0	
10	0.0	26.0	0.0	0.0	0.0	0.0	0.0	4.0	0.0	2.0	15.0	23.0	
11	0.0	15.0	0.0	0.0	0.0	0.0	0.0	12.0	0.0	0.0	3.0	0.0	
12	0.0	0.0	0.0	5.0	0.0	0.0	0.0	32.0	3.0	0.0	0.0	0.0	
13	0.0	0.0	26.0	2.0	2.0	22.0	0.0	15.0	0.0	0.0	0.0	0.0	
14	0.0	30.0	0.0	9.0	0.0	8.0	13.0	0.0	0.0	0.0	23.0	0.0	
15	0.0	0.0	0.0	35.0	0.0	0.0	0.0	0.0	0.0	0.0	2.0	0.0	
16	0.0	0.0	8.0	0.0	29.0	0.0	0.0	0.0	0.0	20.0	5.0	15.0	
17	2.0	0.0	15.0	0.0	0.0	0.0	0.0	0.0	4.0	20.0	0.0	0.0	
18	10.0	0.0	0.0	0.0	3.5	0.0	0.0	10.0	0.0	0.0	0.0	0.0	
19	4.0	0.0	0.0	20.0	60.0	5.0	0.0	0.0	0.0	3.0	20.0	6.0	
20	0.0	7.0	0.0	0.0	0.0	0.0	0.0	0.0	0.0	2.0	2.0	10.0	
21	0.0	3.0	10.0	6.0	0.0	0.0	0.0	0.0	0.0	2.0	0.0	12.0	
22	8.0	0.0	30.0	0.0	4.0	0.0	0.0	10.0	3.0	3.0	0.0	0.0	
23	15.0	0.0	8.0	10.0	0.0	9.0	0.0	0.0	0.0	0.0	4.0	0.0	
24	10.0	68.0	0.0	4.0	0.0	45.0	0.0	2.0	0.0	2.0	14.0	0.0	
25	0.0	7.0	19.0	5.0	0.0	0.0	0.0	0.0	0.0	3.0	0.0	0.0	
26	0.0	5.0	0.0	15.0	0.0	0.0	10.0	30.0	0.0	0.0	0.0	0.0	
27	5.0	45.0	0.0	0.0	5.0	0.0	0.0	0.0	2.0	20.0	20.0	5.0	
28	0.0	19.0	0.0	10.0	24.0	0.0	0.0	0.0	0.0	22.0	3.0	10.0	
29	0.0		0.0	12.0	0.0	0.0	0.0	0.0	0.0	0.0	0.0	0.0	
30	0.0		0.0	27.0	14.0	6.0	0.0	0.0	0.0	0.0	0.0	0.0	
31	0.0		5.0		0.0		0.0	0.0		0.0		0.0	
Total	70.0	228.0	164.0	222.0	249.5	189.0	130.0	165.0	62.0	183.0	186.0	114.0	Anual 1962.5
Dias LI.	9	11	13	16	12	12	6	13	5	16	17	11	



Estación: El Barranco
Año : 2014

Dpto: Risaralda
Mpio: Mistrató

Latitud : 5° 20' N
Longitud: 75° 53' W
Altitud: 1580 m

Dia	Ene.	Feb.	Mar.	Abr.	May.	Jun.	Jul.	Ago.	Sep.	Oct.	Nov.	Dic.	
1	0.0	9.0	2.0	0.0	1.0	0.0	0.0	0.0	0.0	0.0	0.0	2.0	
2	0.0	1.0	9.0	0.0	5.0	0.0	0.0	0.0	8.0	0.0	0.0	0.0	
3	0.0	0.0	0.0	0.0	0.0	1.0	0.0	0.0	2.0	0.0	0.0	0.0	
4	0.0	1.0	0.0	0.0	2.0	0.0	4.0	0.0	0.0	10.0	0.0	0.0	
5	0.0	1.0	1.0	12.0	5.0	0.0	0.0	0.0	0.0	0.0	5.0	4.0	
6	3.0	2.0	0.0	0.0	1.0	2.0	0.0	2.0	0.0	0.0	5.0	4.0	
7	0.0	0.0	0.0	0.0	4.0	7.0	1.0	0.0	0.0	1.0	0.0	6.0	
8	3.0	0.0	1.0	3.0	7.0	1.0	0.0	0.0	0.0	11.0	2.0	8.0	
9	0.0	0.0	10.0	0.0	11.0	0.0	0.0	10.0	0.0	6.0	3.0	2.0	
10	2.0	1.0	0.0	0.0	0.0	0.0	0.0	0.0	6.0	2.0	13.0	17.0	
11	0.0	0.0	0.0	0.0	0.0	0.0	8.0	3.0	5.0	0.0	3.0	0.0	
12	0.0	0.0	1.0	0.0	6.0	0.0	0.0	0.0	0.0	0.0	4.0	6.0	
13	0.0	0.0	1.0	8.0	0.0	0.0	0.0	9.0	0.0	1.0	1.0	5.0	
14	0.0	0.0	0.0	12.0	9.0	2.0	0.0	0.0	3.0	0.0	0.0	0.0	
15	0.0	0.0	4.0	4.0	1.0	0.0	0.0	0.0	0.0	0.0	4.0	0.0	
16	3.0	0.0	0.0	0.0	11.0	0.0	0.0	0.0	0.0	0.0	0.0	1.0	
17	0.0	0.0	0.0	0.0	0.0	0.0	0.0	4.0	4.0	0.0	0.0	5.0	
18	0.0	0.0	0.0	0.0	0.0	0.0	0.0	0.0	13.0	8.0	0.0	0.0	
19	0.0	3.0	2.0	16.0	2.0	2.0	0.0	0.0	6.0	1.0	17.0	0.0	
20	0.0	0.0	0.0	6.0	7.0	0.0	0.0	0.0	0.0	0.0	0.0	10.0	
21	0.0	0.0	0.0	4.0	0.0	0.0	0.0	0.0	1.0	1.0	0.0	0.0	
22	0.0	0.0	0.0	0.0	0.0	0.0	0.0	1.0	0.0	0.0	1.0	0.0	
23	3.0	0.0	0.0	5.0	0.0	1.0	0.0	0.0	4.0	0.0	0.0	0.0	
24	0.0	2.0	2.0	0.0	0.0	3.0	0.0	0.0	1.0	0.0	0.0	0.0	
25	4.0	0.0	3.0	3.0	0.0	4.0	0.0	0.0	0.0	2.0	4.0	0.0	
26	0.0	0.0	1.0	2.0	0.0	0.0	0.0	3.0	0.0	21.0	2.0	0.0	
27	0.0	2.0	0.0	4.0	0.0	0.0	0.0	0.0	1.0	0.0	0.0	0.0	
28	0.0	3.0	0.0	2.0	9.0	0.0	0.0	0.0	0.0	0.0	0.0	0.0	
29	0.0	0.0	0.0	2.0	0.0	5.0	0.0	0.0	0.0	0.0	0.0	0.0	
30	0.0	0.0	0.0	2.0	1.0	1.0	0.0	0.0	0.0	2.0	2.0	0.0	
31	0.0	0.0	0.0	0.0	0.0	0.0	0.0	0.0	0.0	0.0	0.0	0.0	
Total	18.0	25.0	37.0	85.0	82.0	29.0	13.0	32.0	54.0	66.0	66.0	70.0	577.0
Dias LI.	6	10	12	15	16	11	3	7	12	12	14	12	

Estación: Combia
Año : 2014

Dpto: Risaralda
Mpio: Pereira

Latitud : 4° 51' N
Longitud: 75° 47' W
Altitud: 1173 m

Dia	Ene.	Feb.	Mar.	Abr.	May.	Jun.	Jul.	Ago.	Sep.	Oct.	Nov.	Dic.	
1	0.0	5.0		0.0	0.0	3.0	54.0	0.0	0.0	0.0			
2	0.0	3.0		1.0	6.0	11.0	0.0	0.0	0.0	0.0			
3	0.0	0.0		33.0	3.0	5.0	0.0	0.0	5.0	0.0			
4	0.0	2.0		0.0	0.0	1.0	5.0	11.0	3.0	10.0			
5	0.0	5.0		0.0	13.0	4.0	0.0	0.0	0.0	3.0			
6	13.0	0.0		0.0	12.0	21.0	0.0	12.0	0.0	24.0			
7	0.0	0.0		0.0	0.0	16.0	0.0	0.0	0.0	27.0			
8	10.0	0.0		0.0	13.0	0.0	1.0	0.0	0.0	63.0			
9	5.0	0.0		26.0	29.0	7.0	0.0	16.0	0.0	6.0			
10	0.0	0.0		0.0	3.0	5.0	4.0	6.0	0.0	29.0			
11	0.0	7.0		0.0	5.0	0.0	1.0	12.0	46.0	14.0			
12	0.0	0.0		19.0	0.0	0.0	0.0	0.0	1.0	0.0			
13	0.0	17.0		0.0	0.0	0.0	0.0	0.0	13.0	0.0			
14	0.0	0.0		7.0	0.0	19.0	2.0	0.0	6.0	0.0			
15	0.0	0.0		17.0	14.0	0.0	0.0	0.0	0.0	0.0			
16	0.0	0.0		0.0	12.0	0.0	0.0	0.0	0.0	30.0			
17	0.0	0.0		0.0	1.0	0.0	0.0	0.0	29.0	17.0			
18	0.0	0.0		2.0	2.0	2.0	0.0	0.0	4.0	6.0			
19	3.0	20.0		5.0	1.0	0.0	0.0	0.0	8.0	61.0			
20	0.0	2.0		0.0	5.0	0.0	0.0	0.0	5.0	4.0			
21	2.0	0.0		13.0	0.0	0.0	0.0	0.0	0.0	0.0			
22	0.0	21.0		2.0	14.0	0.0	0.0	17.0	2.0	2.0			
23	0.0	0.0		9.0	2.0	1.0	0.0	0.0	0.0	0.0			
24	0.0	2.0		3.0	0.0	18.0	0.0	0.0	0.0	29.0			
25	0.0	12.0		81.0	0.0	10.0	12.0	1.0	0.0	32.0			
26	0.0	0.0		31.0	0.0	0.0	13.0	0.0	0.0	3.0			
27	0.0	14.0		0.0	21.0	0.0	0.0	5.0	0.0	0.0			
28	0.0	0.0		29.0	7.0	0.0	0.0	0.0	0.0	0.0			
29	0.0			2.0	0.0	0.0	0.0	0.0	0.0	0.0			
30	0.0			29.0	1.0	2.0	0.0	0.0	0.0	15.0			
31	0.0			5.0	0.0	0.0	0.0	0.0	0.0	0.0			
Total	33.0	110.0		309.0	169.0	125.0	92.0	80.0	122.0	375.0			792.0
Dias LI.	5	12		17	20	15	8	8	11	18			

Estación: La Playa
 Año : 2014

Dpto: Risaralda
 Mpio: Pereira

Latitud : 4° 49' N
 Longitud: 75° 45' W
 Altitud: 1290 m

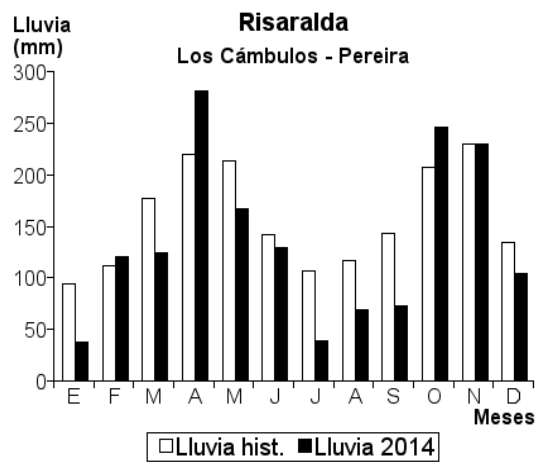
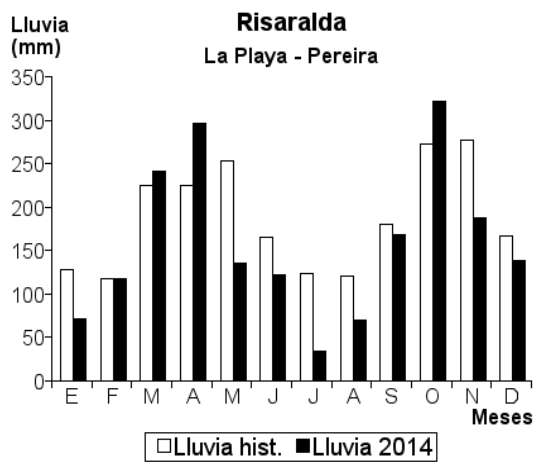
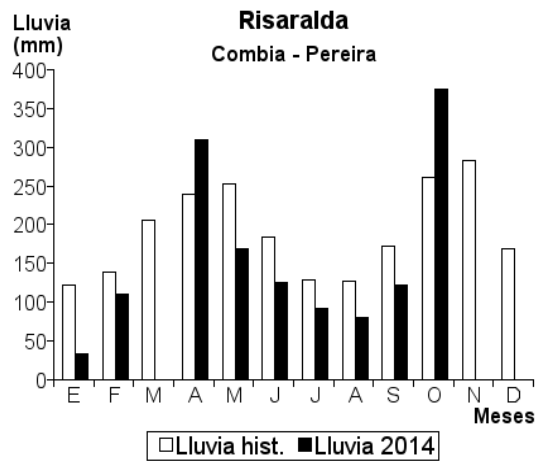
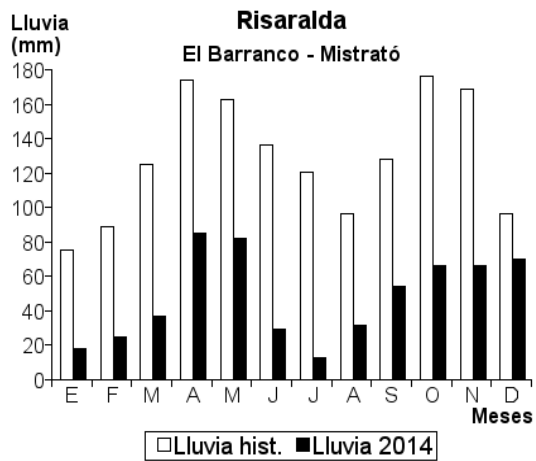
Dia	Ene.	Feb.	Mar.	Abr.	May.	Jun.	Jul.	Ago.	Sep.	Oct.	Nov.	Dic.	Anual
1	0.0	2.0	27.0	3.0	5.0	3.0	0.0	0.0	0.0	0.0	0.0	0.0	
2	0.0	2.0	12.0	0.0	0.0	7.0	1.0	0.0	3.0	0.0	27.0	0.0	
3	0.0	2.0	45.0	8.0	1.0	1.0	7.0	4.0	4.0	10.0	1.0	0.0	
4	0.0	10.0	6.0	2.0	2.0	2.0	0.0	0.0	0.0	2.0	4.0	1.0	
5	11.0	0.0	0.0	0.0	0.0	13.0	3.0	14.0	0.0	8.0	0.0	2.0	
6	0.0	0.0	4.0	3.0	4.0	0.0	0.0	2.0	0.0	35.0	0.0	1.0	
7	7.0	2.0	0.0	0.0	12.0	0.0	0.0	0.0	0.0	65.0	5.0	36.0	
8	30.0	1.0	27.0	2.0	28.0	0.0	0.0	15.0	0.0	4.0	12.0	30.0	
9	0.0	0.0	0.0	15.0	3.0	1.0	1.0	4.0	0.0	10.0	34.0	8.0	
10	2.0	2.0	9.0	2.0	0.0	0.0	0.0	12.0	75.0	3.0	2.0	0.0	
11	1.0	3.0	30.0	25.0	0.0	0.0	1.0	0.0	1.0	0.0	3.0	46.0	
12	0.0	9.0	0.0	0.0	3.0	1.0	0.0	0.0	14.0	0.0	4.0	4.0	
13	0.0	0.0	0.0	14.0	0.0	17.0	5.0	0.0	9.0	0.0	1.0	0.0	
14	0.0	0.0	2.0	3.0	14.0	0.0	0.0	0.0	0.0	0.0	3.0	2.0	
15	0.0	0.0	0.0	0.0	15.0	0.0	0.0	0.0	0.0	5.0	0.0	0.0	
16	0.0	0.0	35.0	0.0	1.0	0.0	0.0	0.0	45.0	40.0	18.0	0.0	
17	2.0	1.0	1.0	4.0	2.0	0.0	0.0	0.0	2.0	30.0	0.0	0.0	
18	7.0	0.0	3.0	7.0	1.0	0.0	0.0	0.0	8.0	24.0	1.0	0.0	
19	0.0	9.0	0.0	0.0	5.0	0.0	0.0	0.0	2.0	0.0	9.0	6.0	
20	5.0	3.0	7.0	12.0	0.0	0.0	0.0	0.0	0.0	0.0	0.0	2.0	
21	1.0	10.0	0.0	0.0	9.0	0.0	2.0	5.0	1.0	2.0	23.0	0.0	
22	0.0	2.0	1.0	8.0	1.0	0.0	2.0	0.0	0.0	0.0	0.0	0.0	
23	0.0	1.0	15.0	1.0	0.0	29.0	0.0	2.0	4.0	10.0	0.0	0.0	
24	1.0	1.0	10.0	75.0	0.0	8.0	0.0	2.0	1.0	30.0	9.0	0.0	
25	0.0	5.0	5.0	31.0	0.0	0.0	12.0	1.0	0.0	8.0	30.0	0.0	
26	4.0	12.0	0.0	0.0	0.0	0.0	0.0	7.0	0.0	0.0	0.0	0.0	
27	0.0	40.0	2.0	11.0	19.0	0.0	0.0	0.0	0.0	5.0	0.0	0.0	
28	0.0	0.0	0.0	30.0	8.0	0.0	0.0	0.0	0.0	1.0	0.0	0.0	
29	0.0	0.0	0.0	40.0	1.0	0.0	0.0	0.0	0.0	6.0	2.0	0.0	
30	0.0	0.0	0.0	0.0	2.0	40.0	0.0	0.0	0.0	1.0	0.0	0.0	
31	0.0	0.0	0.0	0.0	0.0	0.0	0.0	2.0	0.0	23.0	0.0	0.0	
Total	71.0	117.0	241.0	296.0	136.0	122.0	34.0	70.0	169.0	322.0	188.0	138.0	1904.0
Dias LI.	11	19	18	20	20	11	9	12	13	21	18	11	

Estación: Los Cámbulos
 Año : 2014

Dpto: Risaralda
 Mpio: Pereira

Latitud : 4° 49' N
 Longitud: 75° 50' W
 Altitud: 1189 m

Dia	Ene.	Feb.	Mar.	Abr.	May.	Jun.	Jul.	Ago.	Sep.	Oct.	Nov.	Dic.	Anual
1	0.0	0.0	39.0	0.0	0.0	8.0	32.0	0.0	9.0	0.0	20.0	0.0	
2	0.0	0.0	0.0	0.0	11.0	13.0	0.0	1.0	0.0	0.0	0.0	3.0	
3	0.0	0.0	0.0	13.0	0.0	12.0	0.0	0.0	2.0	0.0	16.0	0.0	
4	0.0	0.0	0.0	0.0	3.0	10.0	2.0	1.0	0.0	1.0	0.0	0.0	
5	0.0	6.0	12.0	0.0	11.0	24.0	0.0	0.0	0.0	0.0	15.0	0.0	
6	12.0	0.0	0.0	0.0	13.0	11.0	0.0	4.0	0.0	19.0	0.0	0.0	
7	0.0	0.0	0.0	0.0	0.0	10.0	0.0	8.0	0.0	17.0	0.0	0.0	
8	2.0	0.0	0.0	0.0	11.0	0.0	0.0	0.0	0.0	30.0	0.0	18.0	
9	0.0	3.0	20.0	19.0	15.0	0.0	0.0	24.0	0.0	12.0	18.0	15.0	
10	0.0	0.0	0.0	0.0	6.0	4.0	0.0	0.0	0.0	0.0	0.0	0.0	
11	0.0	0.0	0.0	0.0	0.0	0.0	0.0	5.0	20.0	24.0	56.0	0.0	
12	0.0	12.0	0.0	9.0	0.0	0.0	0.0	0.0	0.0	0.0	0.0	41.0	
13	0.0	0.0	12.0	0.0	0.0	0.0	0.0	0.0	0.0	0.0	12.0	18.0	
14	0.0	0.0	0.0	68.0	0.0	18.0	0.0	0.0	4.0	0.0	0.0	0.0	
15	0.0	0.0	0.0	14.0	5.0	0.0	0.0	0.0	0.0	11.0	11.0	9.0	
16	0.0	0.0	0.0	0.0	4.0	0.0	0.0	0.0	0.0	33.0	0.0	0.0	
17	0.0	0.0	22.0	0.0	0.0	0.0	0.0	7.0	15.0	10.0	18.0	0.0	
18	0.0	39.0	0.0	0.0	0.0	0.0	0.0	0.0	3.0	0.0	0.0	0.0	
19	0.0	26.0	0.0	7.0	0.0	0.0	0.0	0.0	6.0	46.0	0.0	0.0	
20	14.0	0.0	0.0	4.0	6.0	0.0	4.0	0.0	0.0	0.0	0.0	0.0	
21	7.0	0.0	0.0	7.0	0.0	0.0	0.0	0.0	3.0	0.0	8.0	0.0	
22	0.0	3.0	0.0	0.0	35.0	0.0	0.0	9.0	2.0	2.0	0.0	0.0	
23	0.0	0.0	12.0	8.0	0.0	0.0	0.0	0.0	0.0	0.0	0.0	0.0	
24	0.0	0.0	0.0	0.0	0.0	12.0	0.0	0.0	9.0	19.0	0.0	0.0	
25	3.0	0.0	0.0	76.0	0.0	7.0	0.0	7.0	0.0	0.0	32.0	0.0	
26	0.0	0.0	0.0	9.0	0.0	0.0	1.0	3.0	0.0	4.0	24.0	0.0	
27	0.0	7.0	0.0	0.0	0.0	0.0	0.0	0.0	0.0	0.0	0.0	0.0	
28	0.0	25.0	0.0	37.0	28.0	0.0	0.0	0.0	0.0	0.0	0.0	0.0	
29	0.0	0.0	0.0	0.0	9.0	0.0	0.0	0.0	0.0	0.0	0.0	0.0	
30	0.0	0.0	7.0	10.0	10.0	0.0	0.0	0.0	0.0	18.0	0.0	0.0	
31	0.0	0.0	0.0	0.0	0.0	0.0	0.0	0.0	0.0	0.0	0.0	0.0	
Total	38.0	121.0	124.0	281.0	167.0	129.0	39.0	69.0	73.0	246.0	230.0	104.0	1621.0
Dias LI.	5	8	7	13	14	11	4	10	10	14	11	6	



Estación: La Renta Año : 2014 Dpto: Risaralda Mpio: Pereira Latitud : 4° 47' N Longitud: 75° 47' W Altitud: 1194 m

Día	Ene.	Feb.	Mar.	Abr.	May.	Jun.	Jul.	Ago.	Sep.	Oct.	Nov.	Dic.	Anual
1	0.0	0.0	36.1	0.0	8.0	0.0	42.0	0.0	0.0	0.0	17.2	0.0	
2	0.0	0.0	18.2	0.0	12.5	4.0	0.0	0.0	0.0	0.0	0.0	0.0	
3	0.0	0.0	10.0	12.0	0.0	1.0	13.5	0.0	5.0	4.2	9.0	0.0	
4	0.0	0.0	0.0	0.0	0.0	7.3	0.0	0.0	0.0	6.3	1.8	17.0	
5	0.0	36.0	16.0	0.0	0.0	12.3	0.0	0.0	0.0	0.0	7.9	0.0	
6	63.0	0.0	0.0	0.0	10.0	0.0	0.0	25.0	0.0	25.0	0.0	0.0	
7	0.0	0.0	7.3	0.0	0.0	0.0	0.0	8.2	0.0	23.0	0.0	3.0	
8	18.0	2.5	0.0	42.0	17.0	0.0	0.0	0.0	0.0	54.0	0.0	0.0	
9	14.0	0.0	8.5	0.0	52.0	0.0	0.0	22.8	0.0	24.0	19.0	19.0	
10	0.0	0.0	0.0	0.0	3.0	0.0	0.0	0.0	0.0	11.0	13.5	0.0	
11	0.0	0.0	0.0	0.0	0.0	0.0	0.0	2.0	11.2	0.0	49.0	0.0	
12	0.0	2.0	7.5	0.0	0.0	0.0	0.0	0.0	0.0	9.5	4.3	18.0	
13	0.0	16.0	0.0	2.3	11.0	0.0	0.0	0.0	0.0	0.0	11.8	0.0	
14	0.0	0.0	0.0	16.8	0.0	9.3	0.0	0.0	4.0	0.0	0.0	0.0	
15	0.0	0.0	0.0	11.0	2.0	0.0	0.0	0.0	0.0	0.0	0.0	0.0	
16	0.0	0.0	0.0	0.0	2.5	0.0	0.0	0.0	10.1	9.0	0.0	0.0	
17	0.0	0.0	10.0	0.0	3.0	0.0	0.0	0.0	87.0	40.0	0.0	30.0	
18	0.0	5.0	0.0	1.2	0.0	0.0	0.0	2.5	0.0	0.0	3.4	0.0	
19	0.0	3.0	0.0	18.1	6.0	0.0	2.0	0.0	11.0	10.0	0.0	0.0	
20	0.0	0.0	0.0	26.1	0.0	0.0	0.0	0.0	0.0	0.0	0.0	0.0	
21	0.0	0.0	0.0	23.0	0.0	0.0	0.0	0.0	5.0	0.0	11.5	0.0	
22	0.0	10.0	0.0	1.0	11.0	4.0	5.1	10.1	0.0	0.0	0.0	0.0	
23	0.0	5.0	5.0	0.0	0.0	0.0	0.0	0.0	0.0	4.6	0.0	0.0	
24	0.0	0.0	4.0	6.0	0.0	16.0	0.0	0.0	0.0	5.0	0.0	0.0	
25	0.0	0.0	0.0	34.0	0.0	18.3	0.0	3.0	0.0	2.0	0.0	0.0	
26	0.0	0.0	0.0	8.5	0.0	8.0	7.2	3.1	0.0	8.3	50.0	0.0	
27	0.0	7.2	0.0	0.0	0.0	0.0	0.0	0.0	0.0	0.0	0.0	0.0	
28	0.0	36.0	0.0	13.0	12.0	0.0	0.0	0.0	0.0	0.0	0.0	0.0	
29	0.0	0.0	0.0	1.0	7.0	0.0	0.0	0.0	0.0	0.0	0.0	0.0	
30	0.0	0.0	16.0	13.5	0.0	0.0	0.0	0.0	0.0	15.0	0.0	0.0	
31	0.0	0.0	0.0	0.0	7.8	0.0	0.0	0.0	0.0	0.0	0.0	0.0	
Total	95.0	122.7	138.6	229.5	164.8	80.2	69.8	76.7	133.3	250.9	198.4	87.0	Anual
Dias LI.	3	10	11	16	15	9	5	8	7	16	12	5	1646.9

Estación: La Oriental Año : 2014 Dpto: Risaralda Mpio: Quinchía Latitud : 5° 22' N Longitud: 75° 43' W Altitud: 1730 m

Día	Ene.	Feb.	Mar.	Abr.	May.	Jun.	Jul.	Ago.	Sep.	Oct.	Nov.	Dic.	Anual
1	1.0	5.0	23.0	0.0	6.0	0.0	0.0	5.0	0.0	0.0	0.0	2.0	
2	0.0	0.0	2.0	18.0	12.0	0.0	1.0	0.0	0.0	0.0	0.0	0.0	
3	0.0	0.0	0.0	1.0	1.0	14.0	0.0	0.0	11.0	0.0	10.0	0.0	
4	6.0	5.0	8.0	0.0	0.0	0.0	0.0	3.0	0.0	15.0	0.0	0.0	
5	1.0	0.0	0.0	0.0	39.0	0.0	0.0	0.0	0.0	2.0	0.0	0.0	
6	1.0	9.0	3.0	0.0	8.0	0.0	14.0	1.0	0.0	6.0	0.0	5.0	
7	0.0	0.0	0.0	39.0	0.0	75.0	0.0	9.0	0.0	13.0	0.0	10.0	
8	5.0	0.0	3.0	8.0	32.0	0.0	0.0	0.0	0.0	39.0	0.0	9.0	
9	15.0	0.0	0.0	0.0	15.0	0.0	17.0	0.0	0.0	16.0	52.0	12.0	
10	0.0	4.0	32.0	32.0	10.0	2.0	1.0	0.0	35.0	8.0	2.0	20.0	
11	0.0	0.0	0.0	15.0	0.0	0.0	5.0	0.0	0.0	0.0	14.0	0.0	
12	0.0	12.0	0.0	10.0	0.0	0.0	0.0	0.0	1.0	2.0	17.0	70.0	
13	0.0	15.0	8.0	0.0	0.0	0.0	3.0	0.0	1.0	20.0	3.0	7.0	
14	0.0	0.0	0.0	0.0	5.0	5.0	0.0	0.0	12.0	0.0	10.0	0.0	
15	0.0	0.0	0.0	0.0	10.0	0.0	0.0	0.0	0.0	0.0	12.0	0.0	
16	0.0	5.0	1.0	0.0	14.0	0.0	0.0	0.0	0.0	0.0	0.0	8.0	
17	13.0	0.0	0.0	35.0	0.0	0.0	0.0	0.0	15.0	20.0	0.0	0.0	
18	19.0	8.0	0.0	0.0	0.0	0.0	0.0	0.0	0.0	12.0	11.0	4.0	
19	20.0	0.0	0.0	5.0	1.0	1.0	16.0	0.0	19.0	0.0	12.0	2.0	
20	1.0	0.0	8.0	0.0	2.0	0.0	0.0	0.0	1.0	0.0	5.0	5.0	
21	11.0	8.0	19.0	26.0	0.0	0.0	0.0	0.0	5.0	0.0	30.0	0.0	
22	4.0	2.0	0.0	0.0	29.0	0.0	0.0	0.0	2.0	0.0	0.0	0.0	
23	0.0	0.0	6.0	0.0	5.0	5.0	5.0	0.0	9.0	0.0	1.0	0.0	
24	0.0	2.0	15.0	0.0	0.0	0.0	1.0	0.0	0.0	1.0	0.0	0.0	
25	7.0	8.0	19.0	29.0	0.0	0.0	0.0	0.0	0.0	5.0	15.0	0.0	
26	1.0	4.0	0.0	0.0	0.0	0.0	2.0	5.0	2.0	0.0	14.0	0.0	
27	0.0	4.0	0.0	0.0	0.0	1.0	18.0	0.0	14.0	0.0	0.0	0.0	
28	0.0	8.0	0.0	0.0	0.0	0.0	2.0	0.0	0.0	0.0	0.0	0.0	
29	1.0	0.0	0.0	12.0	1.0	0.0	1.0	26.0	0.0	0.0	0.0	0.0	
30	0.0	0.0	9.0	51.0	0.0	1.0	0.0	0.0	0.0	13.0	5.0	0.0	
31	0.0	0.0	0.0	0.0	0.0	0.0	0.0	0.0	0.0	0.0	0.0	0.0	
Total	106.0	99.0	150.0	287.0	185.0	104.0	86.0	49.0	127.0	172.0	213.0	154.0	Anual
Dias LI.	15	15	13	14	15	8	13	6	13	14	16	12	1732.0

Estación: El Diamante
Año : 2014

Dpto: Risaralda
Mpio: Quinchía

Latitud : 5° 19' N
Longitud: 75° 42' W
Altitud: 1550 m

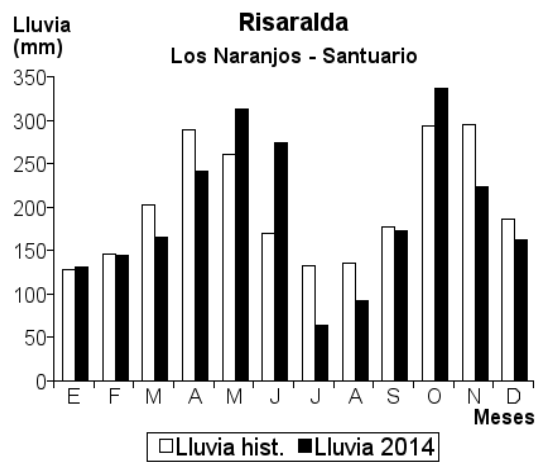
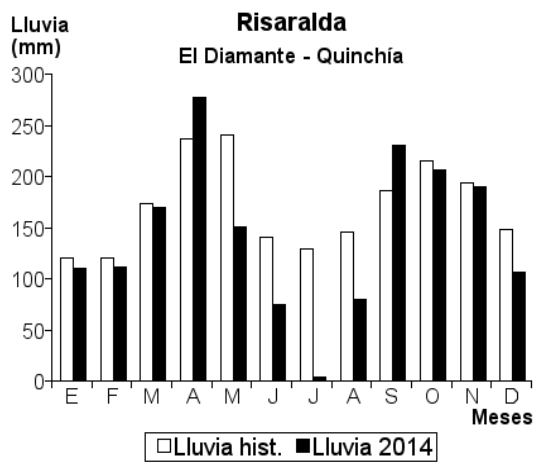
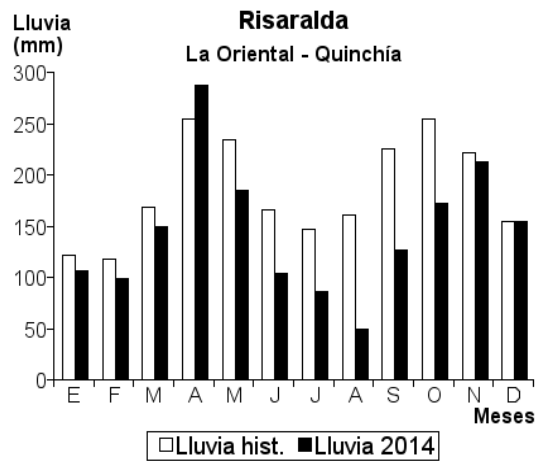
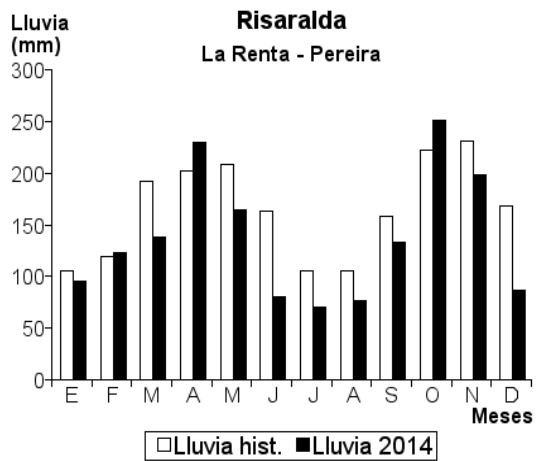
Día	Ene.	Feb.	Mar.	Abr.	May.	Jun.	Jul.	Ago.	Sep.	Oct.	Nov.	Dic.	
1	0.0	0.0	4.1	0.0	5.1	0.0	0.0	8.5	0.0	0.0	14.7	0.0	
2	6.7	0.0	6.3	0.0	4.9	0.0	0.0	0.0	0.0	0.0	0.0	0.0	
3	0.0	0.0	6.2	0.0	0.0	0.0	0.0	5.6	0.0	0.0	0.0	0.0	
4	0.0	0.0	27.0	0.0	0.0	0.0	4.1	0.0	0.0	29.3	0.0	0.0	
5	0.0	0.0	1.2	0.0	0.0	15.4	0.0	0.0	0.0	0.0	0.0	9.1	
6	0.0	5.2	10.1	14.8	0.0	24.8	0.0	14.0	0.0	1.1	8.1	10.2	
7	0.0	0.0	6.2	8.6	0.0	0.0	0.0	0.0	0.0	29.8	0.0	4.6	
8	0.0	11.4	7.4	0.0	15.8	0.0	0.0	0.0	0.0	23.0	0.0	0.0	
9	0.0	0.0	0.0	0.0	0.0	0.0	0.0	0.0	0.0	0.0	50.9	23.9	
10	0.0	0.0	0.0	0.0	39.1	0.0	0.0	0.0	6.0	18.4	3.5	6.4	
11	0.0	0.0	0.0	0.0	10.9	0.0	0.0	0.0	14.7	0.0	21.1	0.0	
12	0.0	0.0	6.1	0.0	0.0	0.0	0.0	0.0	0.0	0.0	1.2	21.3	
13	0.0	28.4	0.0	0.0	0.0	0.0	0.0	0.0	0.0	42.1	0.0	26.8	
14	0.0	0.0	0.0	0.0	0.0	0.0	0.0	0.0	8.4	0.0	0.0	0.0	
15	0.0	0.0	0.0	0.0	0.0	2.9	0.0	0.0	0.0	0.0	0.0	0.0	
16	0.0	0.0	7.9	0.0	20.2	0.0	0.0	0.0	0.0	24.9	0.0	4.1	
17	0.0	0.0	2.1	0.0	0.0	0.0	0.0	0.0	12.0	4.6	21.1	0.0	
18	0.0	15.7	43.0	0.0	0.0	0.0	0.0	0.0	0.0	11.1	24.4	0.0	
19	12.3	0.0	0.0	45.1	0.0	0.0	0.0	0.0	47.0	0.0	0.0	0.0	
20	0.0	0.0	0.0	0.0	0.0	0.0	0.0	0.0	0.0	7.1	0.0	0.0	
21	0.0	0.0	4.1	0.0	0.0	0.0	0.0	0.0	0.0	0.0	3.4	0.0	
22	31.8	0.0	0.0	40.8	0.0	0.0	0.0	0.0	87.0	0.0	0.0	0.0	
23	0.0	0.0	0.0	44.3	40.9	0.0	0.0	0.0	13.0	0.0	32.9	0.0	
24	5.2	0.0	18.7	0.0	0.0	0.0	0.0	0.0	0.0	0.0	0.0	0.0	
25	7.6	16.9	19.1	12.3	0.0	27.6	0.0	13.5	27.9	0.0	8.6	0.0	
26	0.0	7.6	0.0	15.6	0.0	0.0	0.0	37.6	0.0	12.9	0.0	0.0	
27	0.0	12.1	0.0	50.4	7.6	0.0	0.0	0.0	0.0	0.0	0.0	0.0	
28	8.2	14.3	0.0	0.0	0.0	3.4	0.0	0.0	13.9	0.0	0.0	0.0	
29	15.1	0.0	0.0	0.0	0.0	0.0	0.0	0.0	0.0	2.1	0.0	0.0	
30	23.2	0.0	45.4	6.2	0.0	0.0	0.0	0.0	0.0	0.0	0.0	0.0	
31	0.0	0.0	0.0	0.0	0.0	0.0	0.0	0.0	0.0	0.0	0.0	0.0	
Total	110.1	111.6	169.5	277.3	150.7	74.1	4.1	79.2	229.9	206.4	189.9	106.4	Anual 1709.2
Dias LI.	8	8	15	9	9	5	1	5	9	12	11	8	

Estación: Los Naranjos
Año : 2014

Dpto: Risaralda
Mpio: Santuario

Latitud : 5° 3' N
Longitud: 76° 0' W
Altitud: 1580 m

Día	Ene.	Feb.	Mar.	Abr.	May.	Jun.	Jul.	Ago.	Sep.	Oct.	Nov.	Dic.	
1	3.0	0.0	5.0	0.0	0.0	26.0	14.0	0.0	0.0	0.0	0.0	3.0	
2	0.0	2.0	10.0	0.0	15.0	0.0	2.0	0.0	0.0	0.0	0.0	0.0	
3	0.0	0.0	17.0	11.0	0.0	10.0	0.0	0.0	40.0	0.0	0.0	0.0	
4	0.0	0.0	0.0	0.0	10.0	65.0	19.0	0.0	0.0	6.0	4.0	3.0	
5	2.0	17.0	0.0	0.0	0.0	0.0	3.0	2.0	0.0	0.0	5.0	4.0	
6	19.0	0.0	6.0	0.0	44.0	16.0	7.0	0.0	6.0	17.0	5.0	3.0	
7	0.0	0.0	22.0	0.0	4.0	35.0	0.0	2.0	0.0	0.0	13.0	14.0	
8	7.0	0.0	5.0	0.0	29.0	3.0	17.0	39.0	0.0	72.0	51.0	11.0	
9	2.0	2.0	31.0	7.0	13.0	0.0	0.0	10.0	0.0	10.0	15.0	12.0	
10	12.0	4.0	2.0	0.0	9.0	0.0	0.0	0.0	27.0	10.0	11.0	9.0	
11	0.0	6.0	3.0	0.0	5.0	0.0	0.0	0.0	4.0	6.0	10.0	0.0	
12	0.0	0.0	0.0	9.0	0.0	0.0	0.0	7.0	0.0	0.0	23.0	61.0	
13	0.0	0.0	20.0	0.0	5.0	0.0	0.0	3.0	3.0	5.0	0.0	21.0	
14	0.0	0.0	0.0	43.0	0.0	16.0	0.0	0.0	6.0	0.0	16.0	0.0	
15	0.0	0.0	0.0	15.0	4.0	0.0	0.0	0.0	0.0	0.0	4.0	0.0	
16	0.0	0.0	0.0	0.0	14.0	3.0	0.0	0.0	14.0	0.0	0.0	0.0	
17	0.0	5.0	3.0	0.0	10.0	0.0	0.0	0.0	12.0	16.0	11.0	17.0	
18	0.0	45.0	0.0	0.0	0.0	0.0	0.0	0.0	0.0	14.0	19.0	0.0	
19	5.0	14.0	2.0	47.0	13.0	0.0	0.0	0.0	20.0	48.0	0.0	0.0	
20	0.0	0.0	0.0	0.0	40.0	0.0	0.0	0.0	0.0	9.0	0.0	2.0	
21	9.0	15.0	3.0	10.0	0.0	0.0	0.0	0.0	18.0	0.0	15.0	0.0	
22	36.0	4.0	0.0	0.0	4.0	0.0	0.0	5.0	0.0	8.0	5.0	0.0	
23	8.0	3.0	5.0	22.0	0.0	4.0	0.0	0.0	17.0	0.0	0.0	2.0	
24	0.0	0.0	22.0	0.0	0.0	72.0	0.0	2.0	0.0	0.0	0.0	0.0	
25	18.0	7.0	5.0	24.0	0.0	7.0	0.0	0.0	0.0	10.0	6.0	0.0	
26	10.0	0.0	4.0	14.0	0.0	0.0	2.0	22.0	6.0	7.0	3.0	0.0	
27	0.0	21.0	0.0	0.0	3.0	0.0	0.0	0.0	0.0	0.0	3.0	0.0	
28	0.0	0.0	0.0	21.0	66.0	0.0	0.0	0.0	0.0	0.0	0.0	0.0	
29	0.0	0.0	0.0	0.0	15.0	0.0	0.0	0.0	0.0	5.0	0.0	0.0	
30	0.0	0.0	0.0	19.0	7.0	17.0	0.0	0.0	0.0	24.0	5.0	0.0	
31	0.0	0.0	0.0	0.0	3.0	0.0	0.0	0.0	0.0	69.0	0.0	0.0	
Total	131.0	145.0	165.0	242.0	313.0	274.0	64.0	92.0	173.0	336.0	224.0	162.0	Anual 2321.0
Dias LI.	12	13	17	12	20	12	7	9	12	17	19	13	



Estación: Ceylán
Año : 2014

Dpto: Santander
Mpio: Bucaramanga

Latitud : 7° 11' N
Longitud: 73° 7' W
Altitud: 1304 m

Día	Ene.	Feb.	Mar.	Abr.	May.	Jun.	Jul.	Ago.	Sep.	Oct.	Nov.	Dic.	Anual
1	0.0	81.0	5.0	0.0	5.0	0.0	0.0	10.0	0.0	0.0	0.0	0.0	
2	0.0	0.0	0.0	0.0	9.0	0.0	0.0	0.0	0.0	18.0	0.0	0.0	
3	0.0	0.0	0.0	0.0	4.0	0.0	0.0	0.0	0.0	13.0	18.0	0.0	
4	6.0	11.0	0.0	0.0	0.0	0.0	0.0	0.0	0.0	4.0	13.0	0.0	
5	0.0	3.0	6.0	0.0	0.0	2.0	0.0	0.0	0.0	0.0	2.0	4.0	
6	15.0	0.0	21.0	3.0	2.0	8.0	0.0	0.0	0.0	28.0	0.0	9.0	
7	0.0	0.0	9.0	1.0	24.0	5.0	0.0	0.0	6.0	0.0	48.0	2.0	
8	0.0	0.0	0.0	7.0	21.0	0.0	0.0	8.0	3.0	0.0	23.0	0.0	
9	0.0	8.0	0.0	14.0	16.0	0.0	1.0	0.0	0.0	5.0	13.0	0.0	
10	0.0	13.0	0.0	0.0	0.0	3.0	3.0	0.0	0.0	2.0	17.0	0.0	
11	0.0	0.0	0.0	46.0	0.0	6.0	0.0	0.0	0.0	0.0	6.0	0.0	
12	0.0	0.0	0.0	22.0	0.0	0.0	5.0	0.0	0.0	0.0	84.0	0.0	
13	0.0	0.0	0.0	0.0	4.0	0.0	0.0	0.0	0.0	0.0	22.0	0.0	
14	0.0	0.0	0.0	0.0	2.0	0.0	0.0	0.0	0.0	0.0	0.0	0.0	
15	0.0	0.0	0.0	12.0	5.0	0.0	0.0	12.0	8.0	5.0	0.0	0.0	
16	0.0	0.0	0.0	8.0	3.0	0.0	0.0	3.0	6.0	15.0	0.0	8.0	
17	0.0	0.0	0.0	11.0	0.0	0.0	0.0	0.0	0.0	9.0	0.0	6.0	
18	0.0	0.0	0.0	6.0	1.0	0.0	0.0	0.0	0.0	0.0	16.0	0.0	
19	0.0	0.0	0.0	2.0	2.0	0.0	0.0	0.0	0.0	6.0	2.0	0.0	
20	0.0	48.0	0.0	0.0	8.0	0.0	0.0	0.0	0.0	2.0	0.0	0.0	
21	6.0	3.0	0.0	0.0	0.0	0.0	0.0	0.0	0.0	11.0	0.0	0.0	
22	0.0	5.0	0.0	0.0	0.0	0.0	0.0	0.0	0.0	0.0	0.0	0.0	
23	0.0	2.0	0.0	0.0	0.0	0.0	0.0	0.0	4.0	0.0	0.0	0.0	
24	0.0	29.0	0.0	0.0	0.0	12.0	0.0	7.0	2.0	51.0	0.0	0.0	
25	0.0	18.0	0.0	0.0	0.0	4.0	8.0	0.0	1.0	4.0	21.0	0.0	
26	13.0	9.0	15.0	0.0	4.0	0.0	0.0	0.0	0.0	0.0	0.0	0.0	
27	16.0	4.0	2.0	9.0	7.0	0.0	0.0	0.0	0.0	0.0	0.0	0.0	
28	0.0	3.0	7.0	5.0	0.0	0.0	0.0	0.0	8.0	0.0	0.0	0.0	
29	0.0		11.0	0.0	0.0	0.0	0.0	0.0	11.0	15.0	0.0	0.0	
30	0.0		0.0	8.0	0.0	0.0	12.0	0.0	0.0	8.0	0.0	0.0	
31	0.0		0.0		0.0		0.0	0.0		5.0		0.0	
Total	56.0	237.0	76.0	154.0	117.0	40.0	29.0	40.0	49.0	201.0	285.0	29.0	Anual 1313.0
Dias LI.	5	14	8	14	16	7	5	5	9	17	13	5	

Estación: Chapa
Año : 2014

Dpto: Santander
Mpio: Charalá

Latitud : 6° 20' N
Longitud: 73° 4' W
Altitud: 1560 m

Día	Ene.	Feb.	Mar.	Abr.	May.	Jun.	Jul.	Ago.	Sep.	Oct.	Nov.	Dic.	Anual
1	0.0	0.0	0.0	7.0	0.0	19.0	0.0	0.0	2.0	3.0	0.0	0.0	
2	0.0	0.0	14.0	9.0	15.0	0.0	0.0	0.0	0.0	21.0	7.0	17.0	
3	0.0	0.0	0.0	15.0	18.0	0.0	0.0	0.0	0.0	42.0	42.0	0.0	
4	0.0	0.0	0.0	0.0	0.0	0.0	0.0	0.0	2.0	3.0	17.0	0.0	
5	0.0	0.0	0.0	0.0	9.0	0.0	0.0	27.0	5.0	1.0	22.0	0.0	
6	2.0	0.0	23.0	32.0	0.0	14.0	0.0	0.0	0.0	12.0	6.0	29.0	
7	0.0	0.0	0.0	27.0	42.0	0.0	0.0	0.0	2.0	52.0	14.0	0.0	
8	17.0	0.0	0.0	0.0	0.0	0.0	0.0	0.0	0.0	0.0	21.0	18.0	
9	12.0	0.0	0.0	49.0	7.0	0.0	0.0	0.0	12.0	7.0	38.0	42.0	
10	0.0	0.0	48.0	0.0	24.0	5.0	0.0	0.0	0.0	3.0	12.0	27.0	
11	0.0	0.0	19.0	18.0	0.0	0.0	26.0	5.0	20.0	10.0	24.0	16.0	
12	0.0	0.0	0.0	0.0	18.0	0.0	0.0	0.0	28.0	18.0	9.0	0.0	
13	0.0	0.0	0.0	6.0	35.0	0.0	0.0	0.0	11.0	5.0	0.0	5.0	
14	0.0	0.0	0.0	0.0	9.0	0.0	0.0	0.0	24.0	9.0	0.0	9.0	
15	0.0	0.0	0.0	0.0	0.0	0.0	0.0	16.0	19.0	27.0	12.0	0.0	
16	18.0	0.0	0.0	0.0	0.0	0.0	0.0	32.0	0.0	18.0	2.0	2.0	
17	0.0	0.0	0.0	27.0	25.0	0.0	0.0	0.0	10.0	34.0	32.0	6.0	
18	42.0	0.0	0.0	5.0	19.0	0.0	0.0	21.0	0.0	47.0	0.0	0.0	
19	0.0	0.0	0.0	0.0	0.0	25.0	0.0	24.0	19.0	0.0	19.0	0.0	
20	0.0	0.0	26.0	12.0	20.0	0.0	3.0	4.0	4.0	12.0	27.0	0.0	
21	0.0	19.0	0.0	0.0	0.0	0.0	0.0	37.0	0.0	0.0	0.0	0.0	
22	0.0	0.0	0.0	36.0	0.0	0.0	0.0	0.0	0.0	24.0	41.0	9.0	
23	0.0	8.0	7.0	19.0	0.0	0.0	0.0	14.0	0.0	19.0	0.0	0.0	
24	0.0	0.0	4.0	8.0	0.0	16.0	9.0	0.0	19.0	32.0	7.0	0.0	
25	13.0	0.0	55.0	0.0	16.0	0.0	0.0	0.0	22.0	0.0	0.0	6.0	
26	0.0	12.0	11.0	7.0	0.0	0.0	0.0	0.0	0.0	0.0	29.0	0.0	
27	52.0	0.0	0.0	0.0	0.0	0.0	0.0	7.0	0.0	27.0	0.0	0.0	
28	0.0	0.0	0.0	0.0	0.0	0.0	0.0	0.0	2.0	16.0	0.0	0.0	
29	0.0		0.0	18.0	9.0	0.0	0.0	19.0	15.0	4.0	0.0	0.0	
30	0.0		0.0	12.0	0.0	0.0	0.0	0.0	2.0	11.0	0.0	0.0	
31	0.0		0.0		0.0		0.0	0.0		9.0		0.0	
Total	156.0	39.0	207.0	307.0	266.0	79.0	38.0	206.0	218.0	466.0	381.0	186.0	Anual 2549.0
Dias LI.	7	3	9	17	14	5	3	11	18	26	19	12	

Estación: Villanueva
Año : 2014

Dpto: Santander
Mpio: Charalá

Latitud : 6° 14' N
Longitud: 73° 10' W
Altitud: 1450 m

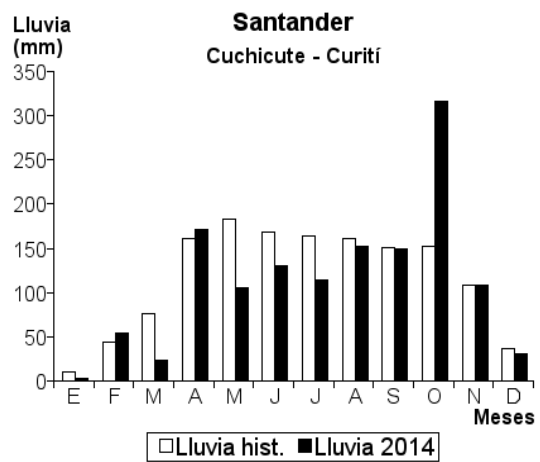
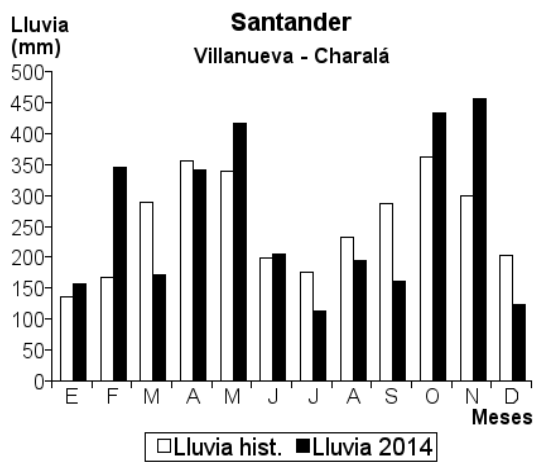
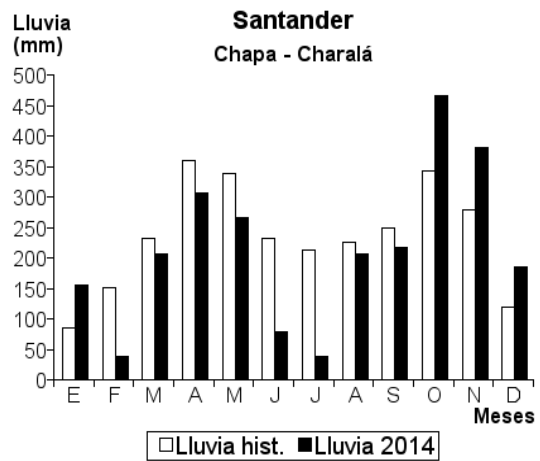
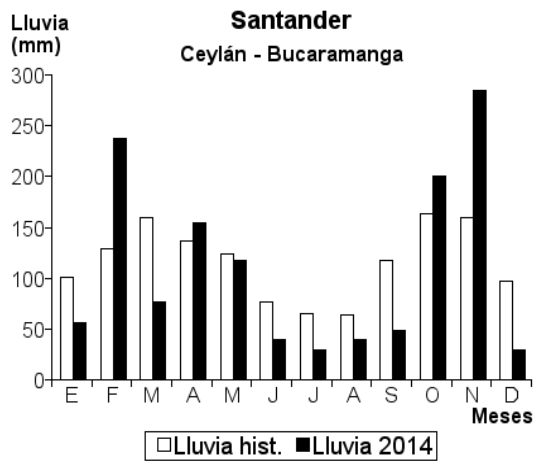
Día	Ene.	Feb.	Mar.	Abr.	May.	Jun.	Jul.	Ago.	Sep.	Oct.	Nov.	Dic.	Anual
1	0.0	18.0	8.0	0.0	42.0	0.0	0.0	0.0	0.0	3.0	0.0	0.0	3119.0
2	0.0	5.0	0.0	8.0	30.0	0.0	0.0	0.0	0.0	18.0	3.0	13.0	
3	0.0	0.0	0.0	0.0	0.0	15.0	0.0	0.0	0.0	50.0	60.0	0.0	
4	0.0	0.0	7.0	30.0	1.0	0.0	0.0	0.0	0.0	0.0	20.0	0.0	
5	0.0	0.0	0.0	0.0	0.0	0.0	6.0	36.0	1.0	2.0	25.0	0.0	
6	4.0	0.0	0.0	0.0	2.0	18.0	0.0	0.0	0.0	10.0	10.0	25.0	
7	0.0	25.0	30.0	15.0	11.0	0.0	0.0	0.0	10.0	70.0	30.0	0.0	
8	15.0	0.0	0.0	0.0	4.0	0.0	12.0	0.0	0.0	4.0	20.0	14.0	
9	10.0	12.0	28.0	0.0	15.0	30.0	0.0	0.0	20.0	6.0	40.0	30.0	
10	0.0	0.0	15.0	0.0	0.0	0.0	10.0	0.0	0.0	0.0	25.0	16.0	
11	0.0	0.0	10.0	0.0	0.0	20.0	0.0	0.0	13.0	10.0	33.0	23.0	
12	0.0	0.0	0.0	0.0	0.0	0.0	0.0	0.0	32.0	11.0	0.0	0.0	
13	0.0	0.0	0.0	37.0	18.0	0.0	0.0	0.0	12.0	0.0	0.0	0.0	
14	0.0	12.0	14.0	0.0	0.0	0.0	0.0	0.0	0.0	5.0	0.0	3.0	
15	0.0	0.0	0.0	0.0	21.0	23.0	0.0	10.0	15.0	18.0	4.0	0.0	
16	10.0	26.0	18.0	0.0	81.0	8.0	0.0	19.0	0.0	10.0	0.0	0.0	
17	0.0	0.0	0.0	60.0	60.0	0.0	0.0	0.0	0.0	28.0	30.0	0.0	
18	40.0	45.0	4.0	0.0	23.0	10.0	0.0	28.0	0.0	60.0	0.0	0.0	
19	0.0	62.0	0.0	0.0	11.0	0.0	0.0	30.0	12.0	0.0	16.0	0.0	
20	0.0	0.0	9.0	28.0	49.0	0.0	0.0	10.0	8.0	18.0	20.0	0.0	
21	0.0	12.0	18.0	0.0	12.0	0.0	0.0	42.0	0.0	0.0	0.0	0.0	
22	0.0	0.0	0.0	0.0	0.0	6.0	0.0	0.0	4.0	20.0	34.0	0.0	
23	0.0	14.0	0.0	36.0	0.0	35.0	0.0	7.0	0.0	0.0	0.0	0.0	
24	12.0	0.0	0.0	21.0	0.0	0.0	13.0	0.0	18.0	21.0	25.0	0.0	
25	0.0	50.0	0.0	34.0	18.0	0.0	0.0	0.0	17.0	0.0	26.0	0.0	
26	0.0	20.0	0.0	0.0	0.0	0.0	0.0	0.0	0.0	0.0	36.0	0.0	
27	51.0	21.0	0.0	0.0	0.0	5.0	0.0	2.0	0.0	30.0	0.0	0.0	
28	0.0	23.0	0.0	28.0	0.0	0.0	8.0	0.0	0.0	10.0	0.0	0.0	
29	0.0		0.0	23.0	11.0	4.0	10.0	10.0	0.0	8.0	0.0	0.0	
30	0.0		0.0	20.0	0.0	30.0	55.0	0.0	0.0	12.0	0.0	0.0	
31	15.0		10.0		8.0		0.0	0.0		10.0		0.0	
Total	157.0	345.0	171.0	340.0	417.0	204.0	114.0	194.0	162.0	434.0	457.0	124.0	3119.0
Dias LI.	8	14	12	12	18	12	7	10	12	23	18	7	

Estación: Cuchicute
Año : 2014

Dpto: Santander
Mpio: Curiti

Latitud : 6° 34' N
Longitud: 73° 4' W
Altitud: 1600 m

Día	Ene.	Feb.	Mar.	Abr.	May.	Jun.	Jul.	Ago.	Sep.	Oct.	Nov.	Dic.	Anual
1	0.0	0.0	0.0	0.0	1.0	3.0	6.0	7.0	0.0	8.0	0.0	0.0	1359.0
2	0.0	0.0	18.0	13.0	1.0	1.0	1.0	34.0	2.0	21.0	0.0	7.0	
3	0.0	0.0	0.0	0.0	7.0	0.0	0.0	2.0	11.0	0.0	0.0	0.0	
4	2.0	0.0	0.0	4.0	0.0	0.0	19.0	0.0	0.0	0.0	12.0	0.0	
5	0.0	0.0	0.0	0.0	0.0	0.0	0.0	0.0	2.0	70.0	19.0	0.0	
6	0.0	0.0	0.0	42.0	3.0	8.0	4.0	3.0	4.0	60.0	15.0	0.0	
7	0.0	0.0	5.0	0.0	5.0	10.0	5.0	1.0	3.0	5.0	0.0	0.0	
8	0.0	0.0	0.0	0.0	1.0	1.0	26.0	0.0	0.0	14.0	21.0	1.0	
9	0.0	0.0	0.0	0.0	7.0	0.0	7.0	1.0	1.0	22.0	0.0	14.0	
10	0.0	0.0	0.0	0.0	10.0	14.0	0.0	28.0	0.0	6.0	0.0	6.0	
11	0.0	0.0	0.0	0.0	0.0	0.0	2.0	0.0	24.0	5.0	21.0	3.0	
12	0.0	0.0	0.0	10.0	0.0	8.0	5.0	0.0	10.0	43.0	3.0	0.0	
13	0.0	24.0	0.0	0.0	0.0	1.0	8.0	4.0	1.0	14.0	3.0	0.0	
14	0.0	0.0	0.0	0.0	33.0	1.0	7.0	4.0	13.0	0.0	0.0	0.0	
15	0.0	0.0	0.0	3.0	0.0	25.0	0.0	0.0	0.0	2.0	4.0	0.0	
16	0.0	0.0	0.0	0.0	0.0	3.0	0.0	1.0	3.0	0.0	0.0	0.0	
17	0.0	0.0	0.0	0.0	0.0	7.0	4.0	11.0	1.0	7.0	2.0	0.0	
18	0.0	0.0	0.0	1.0	11.0	2.0	0.0	9.0	3.0	2.0	3.0	0.0	
19	0.0	3.0	0.0	16.0	9.0	3.0	0.0	4.0	20.0	14.0	0.0	0.0	
20	0.0	0.0	0.0	10.0	0.0	15.0	10.0	17.0	3.0	5.0	0.0	0.0	
21	0.0	0.0	0.0	12.0	0.0	5.0	0.0	6.0	2.0	0.0	0.0	0.0	
22	0.0	0.0	0.0	12.0	0.0	6.0	0.0	1.0	9.0	2.0	0.0	0.0	
23	0.0	0.0	0.0	14.0	1.0	3.0	0.0	0.0	3.0	0.0	0.0	0.0	
24	0.0	0.0	0.0	1.0	0.0	3.0	5.0	2.0	0.0	0.0	0.0	0.0	
25	0.0	10.0	0.0	22.0	0.0	0.0	0.0	8.0	12.0	0.0	0.0	0.0	
26	0.0	13.0	0.0	4.0	0.0	8.0	3.0	6.0	5.0	8.0	5.0	0.0	
27	0.0	4.0	0.0	4.0	2.0	0.0	0.0	1.0	8.0	0.0	1.0	0.0	
28	0.0	0.0	0.0	2.0	11.0	0.0	0.0	2.0	10.0	0.0	0.0	0.0	
29	1.0		0.0	2.0	0.0	3.0	0.0	0.0	0.0	5.0	0.0	0.0	
30	0.0		0.0	0.0	3.0	0.0	2.0	0.0	0.0	2.0	0.0	0.0	
31	0.0		0.0		0.0		0.0	0.0		1.0		0.0	
Total	3.0	54.0	23.0	172.0	105.0	130.0	114.0	152.0	150.0	316.0	109.0	31.0	1359.0
Dias LI.	2	5	2	17	15	21	16	21	22	21	12	5	



Estación: Verano
Año : 2014

Dpto: Santander
Mpio: El Playón

Latitud : 7° 29' 1
Longitud: 73° 9' 1
Altitud: 1494 m

Dia	Ene.	Feb.	Mar.	Abr.	May.	Jun.	Jul.	Ago.	Sep.	Oct.	Nov.	Dic.	
1	0.0	6.0	43.0	0.0	0.0	0.0	7.0	3.0	0.0	12.0	0.0	0.0	
2	2.0	6.0	12.0	0.0	12.0	0.0	0.0	4.0	0.0	1.0	0.0	34.0	
3	2.0	4.0	14.0	0.0	1.0	0.0	0.0	0.0	12.0	0.0	0.0	0.0	
4	0.0	1.0	0.0	0.0	25.0	0.0	0.0	0.0	0.0	0.0	30.0	10.0	
5	4.0	12.0	15.0	14.0	10.0	0.0	0.0	0.0	0.0	19.0	16.0	14.0	
6	0.0	0.0	1.0	0.0	0.0	0.0	0.0	0.0	0.0	0.0	0.0	0.0	
7	4.0	0.0	39.0	0.0	43.0	0.0	0.0	27.0	9.0	7.0	0.0	6.0	
8	0.0	2.0	19.0	0.0	8.0	0.0	0.0	0.0	0.0	9.0	5.0	15.0	
9	0.0	0.0	3.0	0.0	13.0	0.0	0.0	0.0	0.0	11.0	0.0	16.0	
10	0.0	8.0	7.0	0.0	20.0	0.0	0.0	12.0	0.0	21.0	30.0	25.0	
11	0.0	0.0	1.0	0.0	0.0	0.0	0.0	0.0	0.0	11.0	17.0	0.0	
12	0.0	0.0	9.0	14.0	0.0	0.0	0.0	0.0	19.0	0.0	82.0	15.0	
13	0.0	2.0	28.0	0.0	0.0	0.0	0.0	2.0	0.0	26.0	8.0	20.0	
14	0.0	7.0	5.0	0.0	0.0	0.0	0.0	0.0	7.0	10.0	0.0	76.0	
15	1.0	0.0	28.0	41.0	3.0	0.0	0.0	0.0	6.0	8.0	0.0	0.0	
16	0.0	1.0	9.0	16.0	38.0	0.0	0.0	0.0	4.0	10.0	0.0	0.0	
17	0.0	1.0	0.0	4.0	39.0	0.0	0.0	0.0	5.0	16.0	0.0	0.0	
18	0.0	1.0	0.0	4.0	22.0	0.0	0.0	12.0	4.0	3.0	0.0	0.0	
19	0.0	0.0	0.0	0.0	7.0	6.0	0.0	0.0	2.0	35.0	13.0	0.0	
20	9.0	7.0	0.0	0.0	1.0	8.0	0.0	9.0	14.0	0.0	20.0	0.0	
21	12.0	0.0	0.0	43.0	0.0	0.0	0.0	0.0	0.0	0.0	14.0	0.0	
22	7.0	12.0	0.0	2.0	0.0	0.0	0.0	7.0	40.0	6.0	0.0	0.0	
23	0.0	0.0	0.0	21.0	0.0	3.0	0.0	5.0	43.0	0.0	0.0	0.0	
24	0.0	55.0	0.0	0.0	0.0	0.0	0.0	0.0	4.0	0.0	0.0	0.0	
25	25.0	15.0	0.0	9.0	0.0	0.0	0.0	0.0	0.0	15.0	0.0	0.0	
26	11.0	6.0	0.0	22.0	1.0	0.0	0.0	7.0	0.0	34.0	0.0	0.0	
27	0.0	1.0	0.0	25.0	0.0	0.0	10.0	8.0	5.0	0.0	0.0	0.0	
28	9.0	34.0	0.0	16.0	7.0	0.0	0.0	6.0	0.0	4.0	0.0	0.0	
29	0.0	0.0	0.0	15.0	0.0	0.0	0.0	0.0	0.0	18.0	4.0	0.0	
30	4.0	0.0	0.0	0.0	0.0	0.0	12.0	0.0	0.0	20.0	0.0	0.0	
31	0.0	0.0	0.0	0.0	0.0	0.0	0.0	0.0	4.0	0.0	0.0	0.0	
Total	90.0	181.0	233.0	246.0	250.0	17.0	29.0	102.0	174.0	300.0	239.0	231.0	Anual 2092.0
Dias LI.	12	19	15	14	16	3	3	12	14	22	11	10	

Estación: Miporal
Año : 2014

Dpto: Santander
Mpio: Floridablanca

Latitud : 7° 6' N
Longitud: 73° 5' W
Altitud: 1237 m

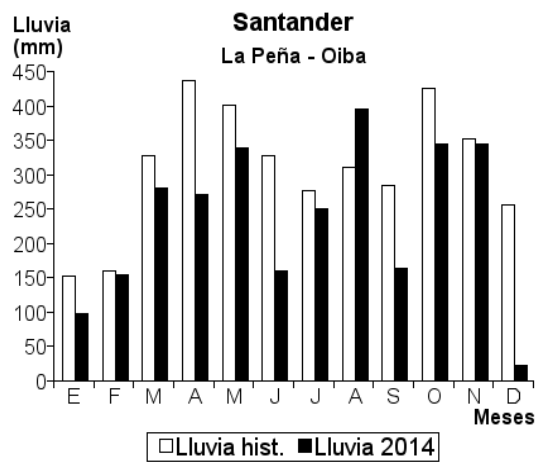
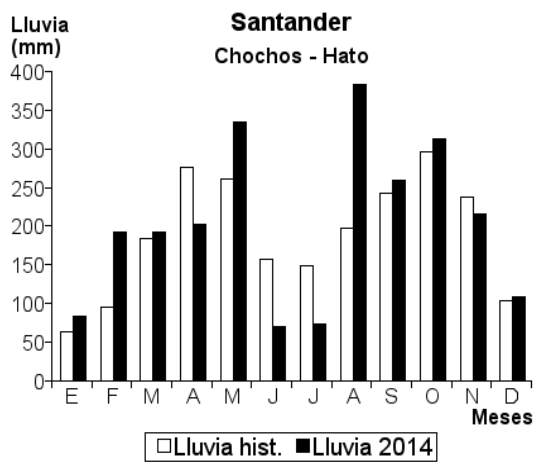
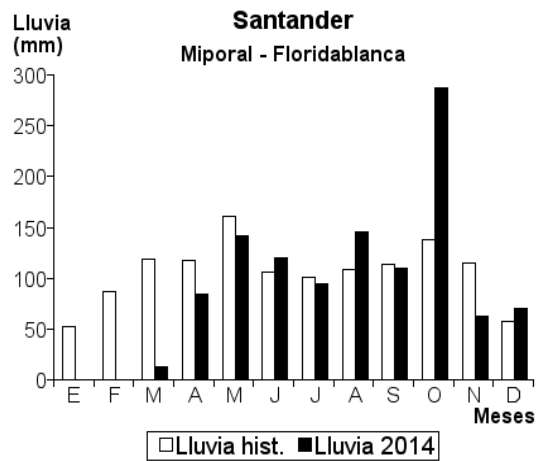
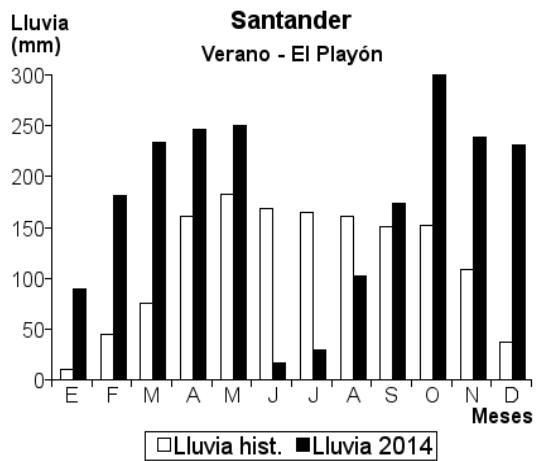
Dia	Ene.	Feb.	Mar.	Abr.	May.	Jun.	Jul.	Ago.	Sep.	Oct.	Nov.	Dic.	
1			0.0	0.0	0.0	0.0	0.0	9.0	0.0	0.0	7.0	0.0	
2			0.0	8.0	10.0	0.0	0.0	0.0	0.0	0.0	0.0	15.0	
3			0.0	0.0	14.0	0.0	0.0	0.0	0.0	0.0	0.0	0.0	
4			0.0	1.5	0.0	0.0	0.0	0.0	0.0	0.0	10.0	0.0	
5			0.0	0.0	0.0	15.0	0.0	0.0	0.0	20.0	0.0	0.0	
6			0.0	0.0	0.0	20.0	0.0	22.0	0.0	23.0	15.0	9.0	
7			0.0	0.0	0.0	0.0	0.0	7.0	0.0	73.0	0.0	0.0	
8			0.0	0.0	10.0	0.0	0.0	0.0	0.0	0.0	10.0	0.0	
9			0.0	0.0	0.0	0.0	0.0	0.0	0.0	15.0	0.0	0.0	
10			0.0	0.0	30.0	20.0	19.0	0.0	0.0	0.0	0.0	17.0	
11			0.0	0.0	0.0	0.0	0.0	0.0	0.0	0.0	0.0	0.0	
12			0.0	10.0	5.0	12.0	0.0	0.0	0.0	0.0	20.0	0.0	
13			0.0	0.0	0.0	0.0	0.0	0.0	15.0	0.0	0.0	0.0	
14			0.0	5.0	0.0	10.0	15.0	0.0	20.0	10.0	0.0	0.0	
15			0.0	0.0	8.0	0.0	10.0	45.0	0.0	0.0	0.0	0.0	
16			0.0	10.0	10.0	0.0	0.0	0.0	10.0	10.0	0.0	0.0	
17			0.0	0.0	0.0	10.0	0.0	10.0	0.0	0.0	0.0	0.0	
18			0.0	0.0	0.0	0.0	0.0	10.0	0.0	0.0	0.0	0.0	
19			0.0	0.0	0.0	0.0	0.0	20.0	20.0	17.0	0.0	0.0	
20			0.0	6.0	0.0	0.0	0.0	0.0	0.0	0.0	0.0	14.0	
21			0.0	0.0	33.0	8.0	0.0	0.0	0.0	13.0	0.0	0.0	
22			0.0	0.0	14.0	0.0	6.0	5.0	0.0	0.0	0.0	0.0	
23			0.0	36.0	0.0	0.0	0.0	0.0	0.0	0.0	0.0	0.0	
24			13.0	0.0	0.0	0.0	0.0	3.0	0.0	12.0	0.0	0.0	
25			0.0	0.0	0.0	0.0	0.0	0.0	45.0	0.0	0.0	8.0	
26			0.0	0.0	0.0	0.0	15.0	0.0	0.0	22.0	0.0	0.0	
27			0.0	0.0	0.0	0.0	0.0	15.0	0.0	0.0	0.0	0.0	
28			0.0	0.0	8.0	15.0	7.0	0.0	0.0	0.0	0.0	7.0	
29			0.0	8.0	0.0	0.0	0.0	0.0	0.0	0.0	0.0	0.0	
30			0.0	0.0	0.0	10.0	17.0	0.0	0.0	72.0	0.0	0.0	
31			0.0	0.0	0.0	0.0	5.0	0.0	0.0	0.0	0.0	0.0	
Total			13.0	84.5	142.0	120.0	94.0	146.0	110.0	287.0	62.0	70.0	Anual
Dias LI.			1	8	10	9	8	10	5	11	5	6	

Estación: Chochos Año : 2014 Dpto: Santander Mpio: Hato Latitud : 6° 33' N Longitud: 73° 19' W Altitud: 1400 m

Día	Ene.	Feb.	Mar.	Abr.	May.	Jun.	Jul.	Ago.	Sep.	Oct.	Nov.	Dic.	Anual
1	0.0	0.0	15.0	12.0	31.0	0.0	7.0	55.0	0.0	4.0	0.0	0.0	
2	6.0	0.0	0.0	0.0	40.0	0.0	2.0	5.0	0.0	4.0	0.0	0.0	
3	0.0	0.0	6.0	0.0	46.0	0.0	0.0	2.0	3.0	14.0	3.0	0.0	
4	2.0	0.0	0.0	3.0	0.0	0.0	12.0	0.0	0.0	0.0	34.0	0.0	
5	1.0	0.0	0.0	0.0	0.0	0.0	0.0	0.0	0.0	51.0	6.0	0.0	
6	30.0	0.0	0.0	1.0	71.0	0.0	0.0	29.0	0.0	3.0	24.0	0.0	
7	0.0	0.0	69.0	0.0	0.0	20.0	0.0	4.0	0.0	5.0	0.0	0.0	
8	0.0	17.0	13.0	0.0	5.0	0.0	8.0	0.0	0.0	0.0	42.0	0.0	
9	0.0	1.0	0.0	0.0	2.0	0.0	0.0	25.0	22.0	8.0	6.0	72.0	
10	0.0	0.0	0.0	0.0	20.0	11.0	0.0	4.0	0.0	0.0	14.0	2.0	
11	0.0	0.0	0.0	0.0	0.0	0.0	2.0	1.0	16.0	60.0	0.0	17.0	
12	0.0	0.0	0.0	12.0	5.0	3.0	0.0	7.0	9.0	23.0	41.0	6.0	
13	0.0	0.0	0.0	3.0	0.0	0.0	0.0	2.0	8.0	6.0	0.0	0.0	
14	4.0	0.0	0.0	0.0	0.0	6.0	0.0	6.0	8.0	0.0	3.0	0.0	
15	0.0	0.0	16.0	7.0	16.0	0.0	0.0	4.0	0.0	8.0	0.0	0.0	
16	0.0	0.0	20.0	7.0	2.0	0.0	0.0	15.0	7.0	2.0	0.0	0.0	
17	0.0	0.0	0.0	0.0	67.0	5.0	10.0	20.0	0.0	9.0	0.0	0.0	
18	0.0	0.0	0.0	9.0	2.0	3.0	0.0	45.0	0.0	8.0	0.0	0.0	
19	3.0	42.0	0.0	3.0	2.0	4.0	0.0	2.0	50.0	30.0	7.0	11.0	
20	0.0	4.0	0.0	0.0	0.0	6.0	2.0	15.0	0.0	1.0	0.0	0.0	
21	7.0	0.0	0.0	33.0	15.0	3.0	14.0	31.0	21.0	0.0	8.0	0.0	
22	0.0	0.0	0.0	0.0	0.0	4.0	0.0	45.0	27.0	0.0	28.0	0.0	
23	0.0	10.0	0.0	70.0	0.0	4.0	0.0	35.0	0.0	0.0	0.0	0.0	
24	0.0	22.0	42.0	0.0	0.0	0.0	0.0	11.0	0.0	0.0	0.0	0.0	
25	0.0	0.0	12.0	4.0	0.0	0.0	0.0	20.0	30.0	19.0	0.0	0.0	
26	0.0	39.0	0.0	7.0	0.0	0.0	0.0	1.0	25.0	10.0	0.0	0.0	
27	0.0	21.0	0.0	10.0	0.0	0.0	0.0	0.0	3.0	0.0	0.0	0.0	
28	2.0	37.0	0.0	0.0	0.0	0.0	0.0	0.0	30.0	5.0	0.0	0.0	
29	29.0	0.0	0.0	7.0	0.0	0.0	0.0	0.0	0.0	41.0	0.0	0.0	
30	0.0	0.0	0.0	14.0	10.0	2.0	16.0	0.0	0.0	0.0	0.0	0.0	
31	0.0	0.0	0.0	0.0	0.0	0.0	0.0	0.0	0.0	2.0	0.0	0.0	
Total	84.0	193.0	193.0	202.0	334.0	71.0	73.0	384.0	259.0	313.0	216.0	108.0	2430.0
Dias LI.	9	9	8	16	15	12	9	23	14	21	12	5	

Estación: La Peña Año : 2014 Dpto: Santander Mpio: Oiba Latitud : 6° 10' N Longitud: 73° 22' W Altitud: 1630 m

Día	Ene.	Feb.	Mar.	Abr.	May.	Jun.	Jul.	Ago.	Sep.	Oct.	Nov.	Dic.	Anual
1	0.0	0.0	34.0	0.0	0.0	0.0	5.0	20.0	0.0	10.0	41.0	0.0	
2	0.0	0.0	0.0	0.0	16.0	0.0	16.0	1.0	0.0	15.0	11.0	0.0	
3	4.0	0.0	0.0	1.0	8.0	10.0	2.0	10.0	0.0	9.0	7.0	0.0	
4	0.0	2.0	0.0	0.0	52.0	2.0	0.0	0.0	0.0	4.0	7.0	7.0	
5	10.0	0.0	2.0	12.0	2.0	8.0	10.0	30.0	0.0	32.0	1.0	0.0	
6	0.0	0.0	22.0	22.0	4.0	0.0	25.0	75.0	0.0	20.0	56.0	0.0	
7	6.0	0.0	6.0	0.0	10.0	0.0	4.0	4.0	0.0	7.0	15.0	0.0	
8	9.0	4.0	18.0	0.0	14.0	0.0	7.0	0.0	0.0	0.0	15.0	0.0	
9	0.0	1.0	34.0	4.0	34.0	3.0	0.0	2.0	0.0	0.0	18.0	0.0	
10	0.0	7.0	0.0	0.0	13.0	5.0	0.0	1.0	0.0	0.0	12.0	2.0	
11	0.0	0.0	0.0	0.0	0.0	8.0	11.0	1.0	0.0	13.0	13.0	0.0	
12	0.0	0.0	9.0	7.0	0.0	3.0	8.0	0.0	0.0	30.0	14.0	0.0	
13	0.0	0.0	3.0	0.0	0.0	0.0	20.0	0.0	0.0	0.0	13.0	0.0	
14	7.0	7.0	7.0	0.0	36.0	16.0	9.0	0.0	0.0	2.0	0.0	0.0	
15	0.0	0.0	0.0	0.0	2.0	5.0	3.0	0.0	10.0	7.0	0.0	0.0	
16	0.0	12.0	0.0	0.0	10.0	1.0	1.0	4.0	24.0	45.0	0.0	0.0	
17	0.0	0.0	4.0	6.0	20.0	15.0	15.0	3.0	35.0	1.0	0.0	0.0	
18	0.0	2.0	6.0	0.0	25.0	0.0	25.0	35.0	5.0	4.0	10.0	0.0	
19	7.0	0.0	10.0	38.0	37.0	2.0	0.0	9.0	0.0	16.0	8.0	0.0	
20	5.5	1.0	34.0	9.0	0.0	23.0	24.0	3.0	0.0	18.0	20.0	0.0	
21	1.0	5.0	19.0	0.0	7.0	13.0	17.0	10.0	0.0	0.0	2.0	13.0	
22	5.0	17.0	19.0	24.0	15.0	6.0	6.0	12.0	0.0	16.0	9.0	0.0	
23	10.0	0.0	10.0	10.0	0.0	11.0	0.0	2.0	13.0	0.0	29.0	0.0	
24	14.0	10.0	6.0	13.0	0.0	13.0	22.0	0.0	26.0	25.0	31.0	0.0	
25	9.0	26.0	23.0	6.0	0.0	0.0	3.0	46.0	5.0	0.0	0.0	0.0	
26	0.0	13.0	10.0	44.0	0.0	0.0	1.0	46.0	13.0	9.0	0.0	0.0	
27	0.0	30.0	0.0	29.0	1.0	7.0	0.0	18.0	1.0	0.0	0.0	0.0	
28	0.0	18.0	0.0	19.0	0.0	0.0	0.0	46.0	24.0	0.0	0.0	0.0	
29	0.0	0.0	0.0	4.0	24.0	0.0	1.0	0.0	8.0	5.0	12.0	0.0	
30	0.0	0.0	0.0	24.0	8.0	9.0	12.0	0.0	0.0	57.0	0.0	0.0	
31	10.0	0.0	4.0	0.0	0.0	0.0	3.0	17.0	0.0	0.0	0.0	0.0	
Total	97.5	155.0	280.0	272.0	338.0	160.0	250.0	395.0	164.0	345.0	344.0	22.0	2822.5
Dias LI.	13	15	20	17	20	19	24	22	11	21	21	3	



Estación: Las Delicias
Año : 2014

Dpto: Santander
Mpio: Palmas del Socorro

Latitud : 6° 24' N
Longitud: 73° 16' W
Altitud: 1450 m

Dia	Ene.	Feb.	Mar.	Abr.	May.	Jun.	Jul.	Ago.	Sep.	Oct.	Nov.	Dic.	Anual
1	0.0	0.0	2.0	7.0	5.0	0.0	9.0	9.0	0.0	1.0	0.0	0.0	
2	0.0	0.0	2.0	3.0	12.0	0.0	0.0	8.0	4.0	7.0	0.0	0.0	
3	0.0	0.0	0.0	0.0	26.0	7.0	0.0	4.0	6.0	4.0	4.0	0.0	
4	0.0	0.0	0.0	60.0	1.0	0.0	7.0	1.0	0.0	15.0	5.0	0.0	
5	0.0	0.0	0.0	0.0	0.0	0.0	0.0	3.0	0.0	19.0	42.0	0.0	
6	6.0	0.0	0.0	2.0	58.0	2.0	0.0	43.0	2.0	40.0	39.0	0.0	
7	3.0	0.0	22.0	0.0	0.0	2.0	5.0	3.0	1.0	4.0	21.0	0.0	
8	0.0	5.0	7.0	0.0	12.0	0.0	15.0	13.0	0.0	14.0	20.0	0.0	
9	0.0	0.0	0.0	0.0	14.0	0.0	5.0	2.0	18.0	4.0	13.0	18.0	
10	0.0	0.0	0.0	3.0	12.0	0.0	5.0	3.0	1.0	7.0	7.0	4.0	
11	1.0	0.0	0.0	0.0	2.0	0.0	15.0	0.0	11.0	5.0	26.0	24.0	
12	0.0	0.0	0.0	0.0	0.0	0.0	4.0	0.0	2.0	12.0	20.0	0.0	
13	0.0	0.0	14.0	0.0	0.0	0.0	0.0	19.0	1.0	5.0	7.0	26.0	
14	0.0	0.0	0.0	0.0	7.0	10.0	0.0	0.0	11.0	7.0	0.0	0.0	
15	0.0	0.0	0.0	15.0	0.0	2.0	7.0	1.0	6.0	14.0	0.0	0.0	
16	0.0	0.0	0.0	2.0	1.0	0.0	1.0	6.0	10.0	20.0	0.0	0.0	
17	0.0	0.0	0.0	0.0	7.0	1.0	6.0	4.0	6.0	7.0	0.0	0.0	
18	0.0	0.0	0.0	13.0	18.0	0.0	0.0	15.0	7.0	18.0	5.0	0.0	
19	0.0	4.0	7.0	3.0	17.0	1.0	0.0	9.0	31.0	39.0	1.0	0.0	
20	0.0	0.0	1.0	4.0	0.0	7.0	20.0	4.0	7.0	4.0	2.0	0.0	
21	0.0	0.0	0.0	22.0	17.0	20.0	7.0	50.0	4.0	2.0	0.0	0.0	
22	0.0	12.0	2.0	3.0	0.0	11.0	0.0	49.0	9.0	0.0	0.0	0.0	
23	0.0	0.0	0.0	38.0	2.0	7.0	0.0	6.0	22.0	0.0	0.0	0.0	
24	0.0	6.0	0.0	2.0	0.0	3.0	0.0	1.0	6.0	0.0	0.0	0.0	
25	0.0	0.0	14.0	6.0	0.0	1.0	0.0	44.0	34.0	13.0	0.0	0.0	
26	0.0	13.0	0.0	2.0	2.0	0.0	0.0	12.0	7.0	0.0	4.0	0.0	
27	0.0	13.0	0.0	10.0	8.0	0.0	0.0	2.0	9.0	1.0	0.0	0.0	
28	0.0	2.0	0.0	22.0	4.0	0.0	2.0	2.0	6.0	11.0	0.0	0.0	
29	3.0		0.0	18.0	2.0	0.0	0.0	2.0	0.0	5.0	0.0	0.0	
30	0.0		0.0	34.0	14.0	2.0	3.0	0.0	6.0	11.0	0.0	0.0	
31	0.0		0.0		0.0		2.0	0.0		2.0		0.0	
Total	13.0	55.0	71.0	269.0	241.0	76.0	113.0	315.0	227.0	291.0	216.0	72.0	1959.0
Dias LI.	4	7	9	20	21	14	16	26	25	27	15	4	

Estación: La Laguna
Año : 2014

Dpto: Santander
Mpio: Páramo

Latitud : 6° 30' N
Longitud: 73° 9' W
Altitud: 1550 m

Dia	Ene.	Feb.	Mar.	Abr.	May.	Jun.	Jul.	Ago.	Sep.	Oct.	Nov.	Dic.	Anual
1	0.0	0.0	5.0	4.0	5.0	0.0	15.0	6.0	2.0	15.0	5.0	0.0	
2	0.0	0.0	0.0	0.0	4.0	0.0	0.0	15.0	15.0	0.0	0.0	0.0	
3	0.0	0.0	0.0	15.0	0.0	0.0	14.0	5.0	0.0	15.0	0.0	0.0	
4	0.0	0.0	0.0	0.0	3.0	0.0	6.0	0.0	0.0	31.0	12.0	0.0	
5	0.0	0.0	0.0	0.0	5.0	5.0	5.0	8.0	0.0	3.0	30.0	0.0	
6	0.0	0.0	8.0	0.0	28.0	6.0	3.0	15.0	0.0	12.0	20.0	0.0	
7	0.0	0.0	0.0	0.0	13.0	8.0	0.0	5.0	0.0	48.0	5.0	0.0	
8	0.0	0.0	0.0	0.0	3.0	0.0	0.0	6.0	0.0	6.0	12.0	0.0	
9	0.0	5.0	0.0	0.0	20.0	6.0	5.0	10.0	0.0	0.0	5.0	0.0	
10	0.0	0.0	0.0	0.0	5.0	5.0	20.0	0.0	3.0	3.0	10.0	15.0	
11	0.0	0.0	0.0	0.0	3.0	2.0	18.0	0.0	12.0	15.0	4.0	5.0	
12	0.0	0.0	0.0	5.0	0.0	4.0	0.0	5.0	3.0	25.0	0.0	0.0	
13	0.0	0.0	0.0	0.0	8.0	3.0	6.0	3.0	10.0	15.0	2.0	10.0	
14	0.0	0.0	0.0	0.0	0.0	5.0	0.0	0.0	9.0	22.0	3.0	0.0	
15	0.0	0.0	0.0	0.0	5.0	0.0	0.0	35.0	9.0	3.0	5.0	3.0	
16	0.0	0.0	0.0	0.0	20.0	0.0	0.0	10.0	10.0	6.0	0.0	0.0	
17	0.0	0.0	0.0	15.0	11.0	0.0	0.0	15.0	2.0	12.0	3.0	0.0	
18	0.0	0.0	5.0	25.0	7.0	15.0	0.0	18.0	20.0	25.0	0.0	0.0	
19	0.0	0.0	0.0	0.0	26.0	10.0	18.0	9.0	9.0	10.0	0.0	0.0	
20	0.0	0.0	0.0	40.0	10.0	15.0	0.0	6.0	5.0	6.0	0.0	0.0	
21	0.0	0.0	0.0	5.0	6.0	10.0	0.0	10.0	23.0	0.0	0.0	0.0	
22	0.0	0.0	0.0	38.0	5.0	13.0	0.0	5.0	6.0	0.0	0.0	0.0	
23	0.0	28.0	0.0	5.0	2.0	8.0	15.0	3.0	0.0	0.0	0.0	0.0	
24	0.0	0.0	2.0	10.0	3.0	5.0	8.0	17.0	0.0	0.0	0.0	0.0	
25	0.0	0.0	0.0	3.0	0.0	6.0	0.0	10.0	0.0	15.0	0.0	0.0	
26	0.0	10.0	0.0	16.0	5.0	11.0	0.0	5.0	10.0	0.0	0.0	0.0	
27	0.0	0.0	0.0	0.0	0.0	0.0	0.0	0.0	15.0	0.0	0.0	0.0	
28	0.0	0.0	0.0	18.0	0.0	15.0	0.0	0.0	0.0	0.0	0.0	0.0	
29	0.0		0.0	24.0	12.0	6.0	35.0	0.0	10.0	0.0	3.0	0.0	
30	0.0		0.0	6.0	0.0	10.0	0.0	0.0	6.0	0.0	0.0	0.0	
31	0.0		0.0		0.0		11.0	0.0		0.0		0.0	
Total	0.0	43.0	20.0	229.0	209.0	172.0	179.0	221.0	179.0	287.0	119.0	33.0	1691.0
Dias LI.	0	3	4	15	23	22	14	22	19	19	14	4	

Estación: Las Flores
Año : 2014

Dpto: Santander
Mpio: Pinchote

Latitud : 6° 29' N
Longitud: 73° 11' W
Altitud: 1700 m

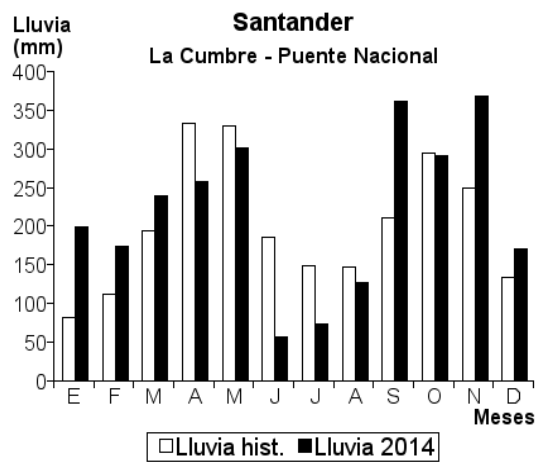
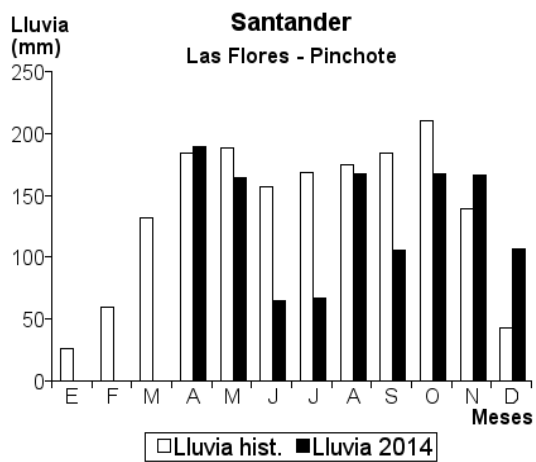
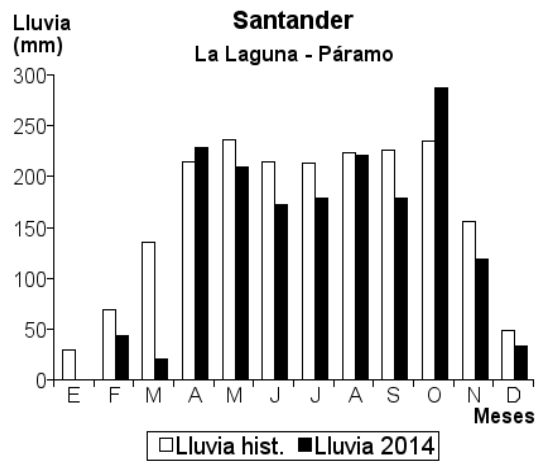
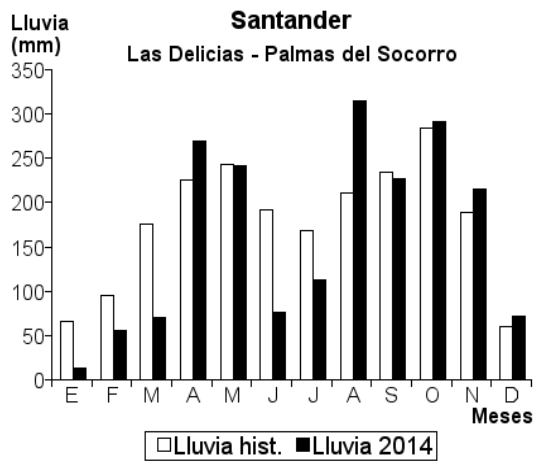
Día	Ene.	Feb.	Mar.	Abr.	May.	Jun.	Jul.	Ago.	Sep.	Oct.	Nov.	Dic.	
1				0.0	20.0	0.0	0.0	0.0	0.0	5.0	0.0	0.0	
2				0.0	0.0	0.0	5.0	0.0	0.0	0.0	0.0	0.0	
3				0.0	0.0	0.0	0.0	0.0	0.0	0.0	0.0	10.0	
4				0.0	0.0	0.0	0.0	0.0	0.0	13.0	40.0	0.0	
5				0.0	3.0	0.0	0.0	4.0	0.0	4.0	26.0	0.0	
6				16.0	12.0	7.0	3.0	16.0	0.0	1.0	18.0	0.0	
7				0.0	18.0	0.0	0.0	0.0	0.0	0.0	24.0	0.0	
8				0.0	0.0	0.0	0.0	0.0	0.0	3.0	20.0	34.0	
9				0.0	24.0	0.0	0.0	3.0	0.0	7.0	4.0	0.0	
10				0.0	0.0	0.0	16.0	0.0	0.0	10.0	0.0	0.0	
11				0.0	0.0	0.0	0.0	2.0	16.0	24.0	0.0	19.0	
12				0.0	0.0	4.0	5.0	0.0	0.0	37.0	10.0	17.0	
13				0.0	0.0	0.0	0.0	0.0	2.0	0.0	0.0	0.0	
14				0.0	21.0	1.0	0.0	0.0	0.0	4.0	0.0	0.0	
15				9.0	0.0	0.0	0.0	3.0	10.0	3.0	14.0	20.0	
16				1.0	27.0	0.0	0.0	1.0	4.0	17.0	0.0	0.0	
17				39.0	10.0	0.0	0.0	25.0	0.0	0.0	0.0	0.0	
18				0.0	3.0	18.0	15.0	8.0	28.0	0.0	0.0	17.0	
19				3.0	0.0	0.0	0.0	20.0	0.0	0.0	0.0	0.0	
20				0.0	14.0	0.0	0.0	14.0	2.0	0.0	0.0	0.0	
21				20.0	0.0	14.0	8.0	43.0	8.0	0.0	0.0	0.0	
22				2.0	0.0	0.0	0.0	0.0	0.0	0.0	0.0	0.0	
23				31.0	0.0	0.0	2.0	0.0	0.0	0.0	0.0	0.0	
24				0.0	0.0	0.0	0.0	20.0	0.0	0.0	0.0	0.0	
25				9.0	0.0	0.0	0.0	8.0	13.0	39.0	0.0	0.0	
26				0.0	0.0	13.0	0.0	0.0	9.0	0.0	0.0	0.0	
27				10.0	2.0	5.0	0.0	0.0	5.0	0.0	0.0	0.0	
28				21.0	0.0	0.0	0.0	0.0	0.0	0.0	0.0	0.0	
29				24.0	0.0	0.0	13.0	0.0	0.0	0.0	0.0	0.0	
30				4.0	10.0	3.0	0.0	0.0	9.0	0.0	0.0	0.0	
31					0.0		0.0	0.0		0.0		0.0	
Total				189.0	164.0	65.0	67.0	167.0	106.0	167.0	166.0	107.0	Anual
Dias LI.				13	12	8	8	13	11	13	9	5	

Estación: La Cumbre
Año : 2014

Dpto: Santander
Mpio: Puente Nacional

Latitud : 5° 52' N
Longitud: 73° 41' W
Altitud: 1691 m

Día	Ene.	Feb.	Mar.	Abr.	May.	Jun.	Jul.	Ago.	Sep.	Oct.	Nov.	Dic.	
1	0.0	0.0	10.0	0.0	0.0	0.0	5.0	0.0	0.0	0.0	15.0	10.0	
2	0.0	0.0	17.0	0.0	0.0	0.0	0.0	0.0	0.0	0.0	0.0	0.0	
3	0.0	0.0	0.0	45.0	0.0	0.0	10.0	10.0	20.0	27.0	0.0	0.0	
4	15.0	0.0	8.0	0.0	30.0	0.0	20.0	0.0	0.0	0.0	22.0	0.0	
5	12.0	0.0	0.0	0.0	0.0	0.0	0.0	0.0	0.0	10.0	45.0	20.0	
6	0.0	0.0	0.0	0.0	10.0	0.0	0.0	8.0	0.0	0.0	30.0	30.0	
7	12.0	0.0	40.0	10.0	13.0	0.0	10.0	0.0	0.0	30.0	30.0	10.0	
8	5.0	2.0	0.0	0.0	10.0	0.0	8.0	10.0	0.0	0.0	20.0	10.0	
9	0.0	0.0	0.0	15.0	0.0	0.0	0.0	0.0	0.0	45.0	11.0	30.0	
10	0.0	10.0	0.0	10.0	13.0	0.0	0.0	15.0	50.0	0.0	45.0	0.0	
11	0.0	0.0	8.0	0.0	0.0	0.0	0.0	15.0	45.0	32.0	0.0	5.0	
12	0.0	0.0	0.0	0.0	2.0	0.0	0.0	0.0	0.0	12.0	10.0	20.0	
13	0.0	0.0	0.0	0.0	0.0	0.0	0.0	0.0	0.0	0.0	12.0	0.0	
14	0.0	0.0	0.0	10.0	40.0	10.0	0.0	0.0	0.0	0.0	5.0	0.0	
15	67.0	0.0	0.0	12.0	5.0	0.0	0.0	0.0	0.0	0.0	0.0	35.0	
16	0.0	0.0	0.0	18.0	0.0	0.0	0.0	0.0	12.0	0.0	0.0	0.0	
17	0.0	25.0	22.0	0.0	80.0	0.0	0.0	0.0	10.0	30.0	42.0	0.0	
18	0.0	5.0	0.0	25.0	0.0	0.0	0.0	0.0	35.0	29.0	5.0	0.0	
19	0.0	8.0	25.0	20.0	20.0	0.0	0.0	0.0	25.0	0.0	12.0	0.0	
20	10.0	6.0	5.0	0.0	10.0	0.0	0.0	0.0	8.0	10.0	0.0	0.0	
21	10.0	10.0	0.0	22.0	20.0	12.0	0.0	0.0	16.0	8.0	35.0	0.0	
22	20.0	30.0	0.0	5.0	10.0	0.0	0.0	25.0	10.0	6.0	20.0	0.0	
23	19.0	40.0	20.0	15.0	5.0	5.0	0.0	5.0	10.0	0.0	10.0	0.0	
24	0.0	0.0	45.0	0.0	0.0	10.0	0.0	0.0	65.0	0.0	0.0	0.0	
25	0.0	10.0	0.0	15.0	0.0	0.0	0.0	0.0	20.0	15.0	0.0	0.0	
26	0.0	18.0	40.0	0.0	0.0	0.0	20.0	20.0	35.0	0.0	0.0	0.0	
27	0.0	0.0	0.0	0.0	18.0	0.0	0.0	20.0	0.0	0.0	0.0	0.0	
28	20.0	10.0	0.0	0.0	0.0	15.0	0.0	0.0	0.0	10.0	0.0	0.0	
29	10.0		0.0	15.0	15.0	5.0	0.0	0.0	0.0	5.0	0.0	0.0	
30	0.0		0.0	20.0	0.0	0.0	0.0	0.0	0.0	22.0	0.0	0.0	
31	0.0		0.0		0.0		0.0	0.0		0.0		0.0	
Total	200.0	174.0	240.0	257.0	301.0	57.0	73.0	128.0	361.0	291.0	369.0	170.0	Anual
Dias LI.	11	12	11	15	16	6	6	9	14	15	17	9	2621.0



Estación: Palestina Año : 2014		Dpto: Santander Mpio: Rionegro					Latitud : 7° 19' N Longitud: 73° 7' W Altitud: 1350 m						
Dia	Ene.	Feb.	Mar.	Abr.	May.	Jun.	Jul.	Ago.	Sep.	Oct.	Nov.	Dic.	
1	0.0	0.0	5.0	0.0	20.0	0.0	2.0	5.0	0.0	0.0	1.0	0.0	
2	13.0	13.0	0.0	1.0	3.0	0.0	0.0	0.0	0.0	0.0	0.0	0.0	
3	2.0	0.0	28.0	0.0	0.0	0.0	0.0	0.0	0.0	11.0	0.0	0.0	
4	9.0	20.0	0.0	5.0	0.0	0.0	0.0	0.0	0.0	44.0	7.0	0.0	
5	8.0	0.0	56.0	2.0	0.0	0.0	0.0	34.0	0.0	0.0	0.0	0.0	
6	0.0	0.0	0.0	1.0	14.0	0.0	0.0	0.0	0.0	8.0	0.0	0.0	
7	0.0	3.0	14.0	0.0	0.0	0.0	0.0	14.0	0.0	31.0	0.0	0.0	
8	0.0	0.0	23.0	0.0	13.0	0.0	0.0	0.0	0.0	19.0	0.0	7.0	
9	0.0	0.0	0.0	0.0	18.0	0.0	0.0	6.0	0.0	0.0	5.0	12.0	
10	0.0	0.0	4.0	0.0	22.0	0.0	0.0	0.0	3.0	0.0	8.0	9.0	
11	0.0	0.0	0.0	5.0	0.0	0.0	0.0	0.0	22.0	7.0	0.0	10.0	
12	0.0	0.0	125.0	0.0	0.0	7.0	0.0	0.0	19.0	0.0	15.0	0.0	
13	0.0	5.0	0.0	0.0	0.0	0.0	0.0	0.0	4.0	0.0	5.0	2.0	
14	5.0	0.0	2.0	0.0	0.0	4.0	0.0	0.0	0.0	0.0	0.0	6.0	
15	0.0	0.0	0.0	20.0	7.0	0.0	0.0	0.0	0.0	12.0	9.0	0.0	
16	0.0	11.0	0.0	9.0	0.0	0.0	0.0	8.0	4.0	0.0	0.0	0.0	
17	0.0	12.0	0.0	0.0	3.0	0.0	0.0	0.0	0.0	2.0	0.0	0.0	
18	0.0	0.0	0.0	0.0	12.0	27.0	0.0	0.0	0.0	0.0	2.0	0.0	
19	0.0	0.0	0.0	32.0	0.0	10.0	0.0	22.0	15.0	23.0	2.0	0.0	
20	0.0	8.0	0.0	3.0	13.0	0.0	0.0	0.0	0.0	0.0	15.0	0.0	
21	0.0	0.0	0.0	21.0	0.0	0.0	0.0	0.0	0.0	20.0	0.0	0.0	
22	9.0	0.0	0.0	0.0	0.0	0.0	0.0	5.0	19.0	15.0	15.0	0.0	
23	0.0	0.0	0.0	28.0	0.0	0.0	0.0	0.0	7.0	0.0	0.0	0.0	
24	0.0	32.0	0.0	0.0	0.0	0.0	0.0	0.0	0.0	0.0	0.0	0.0	
25	0.0	13.0	0.0	0.0	0.0	0.0	0.0	0.0	4.0	20.0	0.0	0.0	
26	0.0	5.0	0.0	0.0	0.0	0.0	0.0	0.0	0.0	28.0	20.0	0.0	
27	0.0	14.0	0.0	0.0	0.0	0.0	0.0	0.0	10.0	0.0	0.0	0.0	
28	0.0	0.0	0.0	0.0	55.0	0.0	0.0	0.0	0.0	0.0	0.0	0.0	
29	0.0	0.0	5.0	0.0	0.0	0.0	0.0	0.0	0.0	9.0	0.0	0.0	
30	32.0	0.0	10.0	0.0	0.0	0.0	5.0	0.0	0.0	0.0	0.0	0.0	
31	0.0	0.0	0.0	0.0	0.0	0.0	0.0	0.0	0.0	0.0	0.0	0.0	
Total	78.0	136.0	262.0	137.0	180.0	48.0	7.0	94.0	97.0	259.0	104.0	46.0	Anual 1448.0
Dias LI.	7	11	9	12	11	4	2	7	9	15	12	6	

Estación: La Meseta Año : 2014		Dpto: Santander Mpio: Rionegro					Latitud : 7° 17' N Longitud: 73° 9' W Altitud: 941 m						
Dia	Ene.	Feb.	Mar.	Abr.	May.	Jun.	Jul.	Ago.	Sep.	Oct.	Nov.	Dic.	
1	0.0	19.0	3.0	0.0	0.0	8.0	3.0	0.0	0.0	0.0	0.0	0.0	
2	0.0	0.0	0.0	0.0	0.0	0.0	0.0	0.0	0.0	14.0	0.0	7.0	
3	0.0	10.0	15.0	0.0	0.0	0.0	0.0	17.0	5.0	0.0	14.0	0.0	
4	0.0	0.0	0.0	0.0	0.0	0.0	0.0	0.0	0.0	20.0	0.0	0.0	
5	4.0	0.0	5.0	15.0	15.0	0.0	0.0	11.0	12.0	0.0	0.0	0.0	
6	38.0	0.0	10.0	0.0	0.0	0.0	0.0	6.0	6.0	80.0	5.0	30.0	
7	0.0	0.0	14.0	0.0	32.0	5.0	0.0	0.0	0.0	12.0	30.0	25.0	
8	0.0	0.0	4.0	0.0	3.0	0.0	0.0	0.0	0.0	0.0	40.0	0.0	
9	0.0	0.0	0.0	0.0	0.0	0.0	0.0	23.0	0.0	0.0	0.0	18.0	
10	0.0	0.0	0.0	0.0	0.0	0.0	0.0	0.0	0.0	9.0	0.0	0.0	
11	0.0	0.0	17.0	0.0	0.0	0.0	0.0	15.0	0.0	12.0	16.0	0.0	
12	0.0	7.0	0.0	0.0	0.0	2.0	17.0	0.0	6.0	10.0	0.0	0.0	
13	0.0	0.0	0.0	2.0	0.0	0.0	0.0	0.0	3.0	8.0	0.0	0.0	
14	0.0	0.0	15.0	0.0	0.0	0.0	0.0	10.0	0.0	0.0	34.0	0.0	
15	0.0	0.0	0.0	4.0	10.0	0.0	0.0	11.0	0.0	3.0	0.0	0.0	
16	0.0	0.0	2.0	5.0	0.0	6.0	0.0	0.0	0.0	11.0	20.0	0.0	
17	0.0	0.0	0.0	0.0	0.0	0.0	0.0	4.0	0.0	0.0	0.0	20.0	
18	0.0	0.0	0.0	0.0	0.0	12.0	0.0	0.0	0.0	43.0	0.0	0.0	
19	0.0	5.0	0.0	0.0	10.0	20.0	0.0	0.0	0.0	0.0	0.0	0.0	
20	0.0	0.0	0.0	23.0	17.0	0.0	0.0	0.0	0.0	0.0	0.0	0.0	
21	12.0	0.0	0.0	0.0	25.0	0.0	0.0	0.0	23.0	5.0	0.0	16.0	
22	0.0	0.0	0.0	10.0	0.0	2.0	0.0	8.0	18.0	0.0	0.0	0.0	
23	0.0	0.0	0.0	4.0	0.0	0.0	0.0	0.0	0.0	0.0	36.0	0.0	
24	0.0	7.0	0.0	0.0	0.0	0.0	0.0	0.0	0.0	47.0	39.0	0.0	
25	0.0	15.0	0.0	5.0	12.0	0.0	0.0	3.0	0.0	8.0	0.0	0.0	
26	0.0	9.0	0.0	0.0	0.0	0.0	0.0	0.0	0.0	14.0	0.0	32.0	
27	7.0	4.0	0.0	0.0	0.0	0.0	0.0	0.0	0.0	0.0	15.0	0.0	
28	0.0	0.0	0.0	14.0	5.0	0.0	0.0	0.0	0.0	0.0	0.0	0.0	
29	0.0	0.0	0.0	35.0	0.0	0.0	27.0	0.0	0.0	0.0	0.0	0.0	
30	0.0	0.0	0.0	9.0	0.0	0.0	0.0	0.0	0.0	27.0	6.0	0.0	
31	0.0	0.0	0.0	0.0	0.0	0.0	27.0	0.0	0.0	0.0	0.0	0.0	
Total	61.0	76.0	85.0	126.0	129.0	55.0	74.0	108.0	73.0	323.0	255.0	148.0	Anual 1513.0
Dias LI.	4	8	9	11	9	7	4	10	7	16	11	7	

Estación: Cocal
Año : 2014

Dpto: Santander
Mpio: Rionegro

Latitud : 7° 16' N
Longitud: 73° 9' W
Altitud: 700 m

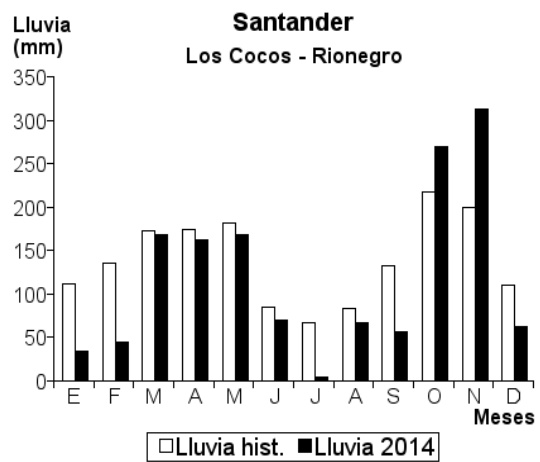
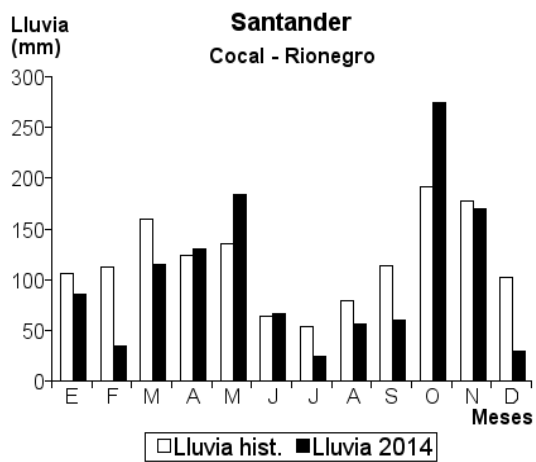
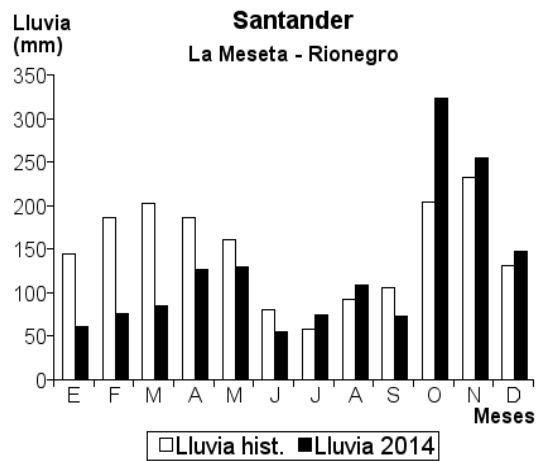
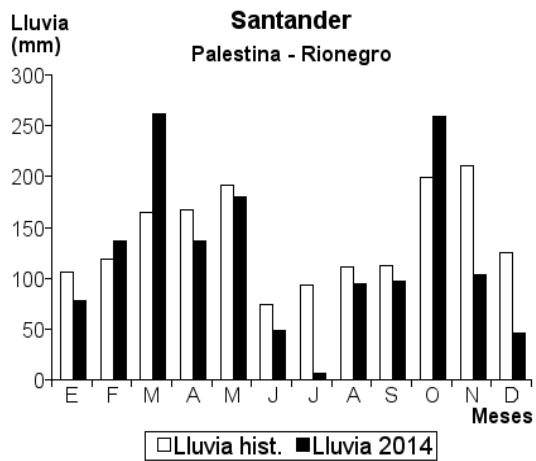
Día	Ene.	Feb.	Mar.	Abr.	May.	Jun.	Jul.	Ago.	Sep.	Oct.	Nov.	Dic.	Annual
1	0.0	0.0	3.0	4.0	0.0	9.0	0.0	0.0	0.0	0.0	0.0	0.0	
2	3.0	5.0	0.0	0.0	0.0	0.0	3.0	0.0	0.0	0.0	0.0	0.0	
3	0.0	0.0	0.0	3.0	5.0	0.0	0.0	0.0	0.0	0.0	15.0	0.0	
4	2.0	0.0	0.0	0.0	0.0	0.0	0.0	3.0	0.0	12.0	0.0	0.0	
5	0.0	0.0	48.0	0.0	0.0	0.0	0.0	0.0	0.0	10.0	0.0	20.0	
6	41.0	0.0	0.0	0.0	60.0	0.0	0.0	0.0	0.0	8.0	0.0	0.0	
7	0.0	0.0	0.0	0.0	0.0	0.0	5.0	0.0	0.0	53.0	13.0	0.0	
8	0.0	0.0	0.0	0.0	0.0	0.0	0.0	53.0	0.0	20.0	0.0	0.0	
9	0.0	8.0	0.0	0.0	0.0	0.0	0.0	0.0	0.0	0.0	70.0	0.0	
10	0.0	0.0	0.0	0.0	0.0	0.0	0.0	0.0	23.0	0.0	0.0	0.0	
11	0.0	0.0	0.0	0.0	0.0	0.0	0.0	0.0	27.0	0.0	12.0	0.0	
12	0.0	0.0	64.0	0.0	15.0	18.0	0.0	0.0	0.0	0.0	0.0	0.0	
13	0.0	7.0	0.0	33.0	0.0	0.0	0.0	0.0	0.0	17.0	0.0	0.0	
14	11.0	0.0	0.0	0.0	11.0	0.0	4.0	0.0	10.0	0.0	0.0	10.0	
15	0.0	0.0	0.0	0.0	0.0	8.0	0.0	0.0	0.0	0.0	0.0	0.0	
16	0.0	0.0	0.0	9.0	14.0	0.0	0.0	0.0	0.0	0.0	20.0	0.0	
17	0.0	0.0	0.0	19.0	21.0	0.0	0.0	0.0	0.0	0.0	0.0	0.0	
18	0.0	0.0	0.0	0.0	0.0	0.0	0.0	0.0	0.0	0.0	0.0	0.0	
19	0.0	0.0	0.0	0.0	0.0	27.0	0.0	0.0	0.0	31.0	0.0	0.0	
20	0.0	0.0	0.0	10.0	23.0	0.0	9.0	0.0	0.0	0.0	0.0	0.0	
21	0.0	0.0	0.0	0.0	0.0	0.0	0.0	0.0	0.0	0.0	40.0	0.0	
22	10.0	0.0	0.0	0.0	0.0	0.0	0.0	0.0	0.0	0.0	0.0	0.0	
23	0.0	0.0	0.0	41.0	0.0	0.0	0.0	0.0	0.0	26.0	0.0	0.0	
24	0.0	0.0	0.0	0.0	0.0	0.0	0.0	0.0	0.0	0.0	0.0	0.0	
25	0.0	0.0	0.0	0.0	0.0	0.0	0.0	0.0	0.0	0.0	0.0	0.0	
26	12.0	5.0	0.0	0.0	0.0	0.0	0.0	0.0	0.0	37.0	0.0	0.0	
27	7.0	9.0	0.0	0.0	0.0	0.0	0.0	0.0	0.0	0.0	0.0	0.0	
28	0.0	0.0	0.0	0.0	35.0	0.0	3.0	0.0	0.0	17.0	0.0	0.0	
29	0.0	0.0	0.0	11.0	0.0	4.0	0.0	0.0	0.0	0.0	0.0	0.0	
30	0.0	0.0	0.0	0.0	0.0	0.0	0.0	0.0	0.0	43.0	0.0	0.0	
31	0.0	0.0	0.0	0.0	0.0	0.0	0.0	0.0	0.0	0.0	0.0	0.0	
Total	86.0	34.0	115.0	130.0	184.0	66.0	24.0	56.0	60.0	274.0	170.0	30.0	Anual 1229.0
Dias LI.	7	5	3	8	8	5	5	2	3	11	6	2	

Estación: Los Cocos
Año : 2014

Dpto: Santander
Mpio: Rionegro

Latitud : 7° 14' N
Longitud: 73° 7' W
Altitud: 1300 m

Día	Ene.	Feb.	Mar.	Abr.	May.	Jun.	Jul.	Ago.	Sep.	Oct.	Nov.	Dic.	Annual
1	0.0	0.0	0.0	0.0	0.0	0.0	0.0	0.0	0.0	4.0	0.0	0.0	
2	0.0	0.0	25.0	0.0	0.0	28.0	0.0	0.0	0.0	0.0	0.0	0.0	
3	0.0	0.0	0.0	0.0	0.0	0.0	0.0	0.0	0.0	26.0	15.0	0.0	
4	0.0	0.0	0.0	0.0	0.0	0.0	0.0	0.0	0.0	6.0	0.0	0.0	
5	0.0	0.0	0.0	0.0	0.0	0.0	0.0	0.0	0.0	19.0	0.0	6.0	
6	0.0	0.0	2.0	7.0	10.0	0.0	0.0	10.0	0.0	0.0	0.0	0.0	
7	0.0	0.0	0.0	0.0	0.0	0.0	0.0	0.0	0.0	60.0	15.0	10.0	
8	12.0	0.0	0.0	0.0	7.0	0.0	0.0	0.0	0.0	19.0	8.0	20.0	
9	0.0	0.0	3.0	0.0	0.0	0.0	0.0	18.0	0.0	0.0	76.0	0.0	
10	0.0	0.0	0.0	0.0	42.0	0.0	0.0	0.0	0.0	0.0	7.0	20.0	
11	0.0	0.0	0.0	9.0	0.0	0.0	0.0	24.0	0.0	9.0	19.0	0.0	
12	0.0	0.0	100.0	9.0	0.0	0.0	0.0	0.0	0.0	0.0	8.0	0.0	
13	0.0	0.0	0.0	0.0	0.0	0.0	0.0	0.0	0.0	20.0	41.0	0.0	
14	0.0	0.0	0.0	0.0	0.0	0.0	0.0	0.0	17.0	0.0	0.0	0.0	
15	8.0	0.0	20.0	0.0	0.0	0.0	0.0	0.0	0.0	7.0	0.0	0.0	
16	0.0	0.0	0.0	0.0	10.0	0.0	0.0	0.0	0.0	0.0	0.0	0.0	
17	0.0	0.0	18.0	40.0	11.0	0.0	0.0	15.0	0.0	0.0	0.0	0.0	
18	0.0	0.0	0.0	0.0	51.0	0.0	0.0	0.0	0.0	0.0	20.0	0.0	
19	0.0	0.0	0.0	0.0	16.0	35.0	0.0	0.0	18.0	36.0	0.0	0.0	
20	0.0	0.0	0.0	0.0	21.0	7.0	0.0	0.0	0.0	0.0	23.0	6.0	
21	14.0	0.0	0.0	32.0	0.0	0.0	0.0	0.0	0.0	0.0	0.0	0.0	
22	0.0	0.0	0.0	0.0	0.0	0.0	0.0	0.0	12.0	0.0	7.0	0.0	
23	0.0	0.0	0.0	38.0	0.0	0.0	0.0	0.0	5.0	0.0	0.0	0.0	
24	0.0	12.0	0.0	0.0	0.0	0.0	0.0	0.0	0.0	0.0	0.0	0.0	
25	0.0	15.0	0.0	0.0	0.0	0.0	0.0	0.0	5.0	20.0	0.0	0.0	
26	0.0	17.0	0.0	0.0	0.0	0.0	0.0	0.0	0.0	0.0	0.0	0.0	
27	0.0	0.0	0.0	14.0	0.0	0.0	5.0	0.0	0.0	0.0	74.0	0.0	
28	0.0	0.0	0.0	0.0	0.0	0.0	0.0	0.0	0.0	0.0	0.0	0.0	
29	0.0	0.0	0.0	0.0	0.0	0.0	0.0	0.0	0.0	10.0	0.0	0.0	
30	0.0	0.0	0.0	14.0	0.0	0.0	0.0	0.0	0.0	0.0	0.0	0.0	
31	0.0	0.0	0.0	0.0	0.0	0.0	0.0	0.0	0.0	33.0	0.0	0.0	
Total	34.0	44.0	168.0	163.0	168.0	70.0	5.0	67.0	57.0	269.0	313.0	62.0	Anual 1420.0
Dias LI.	3	3	6	8	8	3	1	4	5	13	12	5	



Estación: Santa Rita
Año : 2014

Dpto: Santander
Mpio: San Gil

Latitud : 6° 35' N
Longitud: 73° 8' W
Altitud: 1600 m

Día	Ene.	Feb.	Mar.	Abr.	May.	Jun.	Jul.	Ago.	Sep.	Oct.	Nov.	Dic.	
1	0.0	0.0	12.0	0.0	5.0	0.0	15.0	10.0	0.0	5.0	0.0	0.0	
2	0.0	0.0	0.0	6.0	20.0	0.0	0.0	7.0	0.0	0.0	0.0	0.0	
3	0.0	0.0	0.0	0.0	0.0	0.0	3.0	0.0	0.0	8.0	15.0	1.0	
4	0.0	0.0	1.0	5.0	0.0	5.0	0.0	0.0	0.0	20.0	38.0	1.0	
5	0.0	0.0	0.0	0.0	31.0	0.0	1.0	7.0	0.0	2.0	28.0	0.0	
6	0.0	0.0	12.0	14.0	0.0	9.0	2.0	2.0	0.0	72.0	0.0	0.0	
7	0.0	0.0	0.0	0.0	0.0	10.0	2.0	0.0	0.0	1.0	17.0	2.0	
8	0.0	1.0	2.0	0.0	7.0	6.0	0.0	4.0	0.0	2.0	5.0	10.0	
9	0.0	0.0	1.0	0.0	13.0	0.0	0.0	13.0	0.0	5.0	12.0	0.0	
10	0.0	0.0	0.0	0.0	0.0	0.0	11.0	0.0	0.0	0.0	17.0	7.0	
11	0.0	0.0	0.0	0.0	0.0	1.0	10.0	0.0	9.0	11.0	15.0	0.0	
12	0.0	0.0	0.0	4.0	0.0	2.0	0.0	7.0	6.0	1.0	9.0	0.0	
13	0.0	0.0	0.0	0.0	10.0	4.0	0.0	0.0	4.0	18.0	0.0	0.0	
14	0.0	0.0	0.0	6.0	0.0	6.0	6.0	0.0	4.0	19.0	0.0	0.0	
15	0.0	0.0	0.0	0.0	0.0	12.0	0.0	16.0	5.0	0.0	0.0	0.0	
16	0.0	0.0	0.0	0.0	5.0	0.0	0.0	1.0	6.0	5.0	2.0	0.0	
17	8.0	0.0	0.0	0.0	11.0	0.0	0.0	5.0	8.0	4.0	0.0	0.0	
18	15.0	0.0	0.0	17.0	6.0	13.0	5.0	2.0	0.0	23.0	0.0	0.0	
19	0.0	0.0	0.0	0.0	0.0	7.0	0.0	8.0	6.0	9.0	0.0	0.0	
20	0.0	0.0	0.0	31.0	17.0	6.0	3.0	8.0	0.0	0.0	0.0	0.0	
21	0.0	0.0	0.0	3.0	0.0	8.0	0.0	0.0	13.0	1.0	3.0	0.0	
22	0.0	0.0	0.0	17.0	0.0	6.0	0.0	0.0	0.0	2.0	0.0	0.0	
23	0.0	1.0	0.0	2.0	0.0	1.0	10.0	7.0	0.0	0.0	0.0	0.0	
24	0.0	0.0	0.0	11.0	0.0	0.0	13.0	10.0	10.0	0.0	0.0	0.0	
25	0.0	2.0	0.0	1.0	0.0	6.0	0.0	6.0	0.0	0.0	0.0	0.0	
26	0.0	2.0	0.0	15.0	1.0	0.0	0.0	0.0	8.0	0.0	0.0	0.0	
27	0.0	5.0	0.0	0.0	0.0	0.0	0.0	0.0	7.0	0.0	0.0	2.0	
28	0.0	6.0	0.0	5.0	0.0	0.0	0.0	0.0	0.0	0.0	1.0	0.0	
29	0.0		0.0	12.0	7.0	6.0	10.0	0.0	0.0	23.0	0.0	0.0	
30	0.0		0.0	2.0	0.0	5.0	1.0	1.0	1.0	0.0	0.0	0.0	
31	0.0		0.0		0.0		2.0	0.0		0.0		0.0	
Total	23.0	17.0	28.0	151.0	133.0	113.0	94.0	114.0	87.0	231.0	162.0	23.0	Anual 1176.0
Dias LI.	2	6	5	16	12	18	15	17	13	19	12	6	

Estación: Casa de Teja
Año : 2014

Dpto: Santander
Mpio: San Vicente de Chucurí

Latitud : 6° 55' N
Longitud: 73° 27' W
Altitud: 960 m

Día	Ene.	Feb.	Mar.	Abr.	May.	Jun.	Jul.	Ago.	Sep.	Oct.	Nov.	Dic.	
1	0.0	0.0	5.0	0.0	2.0	0.0	0.0	3.0	21.0	0.0	0.0	0.0	
2	0.0	6.0	0.0	0.0	0.0	18.0	0.0	2.0	0.0	0.0	0.0	0.0	
3	0.0	0.0	0.0	0.0	0.0	0.0	0.0	8.0	20.0	0.0	0.0	0.0	
4	0.0	0.0	0.0	0.0	6.0	0.0	0.0	0.0	0.0	0.0	23.0	10.0	
5	0.0	0.0	25.0	0.0	52.0	0.0	0.0	0.0	0.0	15.0	0.0	0.0	
6	25.0	0.0	40.0	0.0	15.0	0.0	30.0	0.0	0.0	0.0	0.0	0.0	
7	0.0	0.0	107.0	0.0	33.0	26.0	0.0	0.0	0.0	98.0	36.0	0.0	
8	16.0	0.0	30.0	0.0	0.0	0.0	0.0	0.0	0.0	20.0	0.0	0.0	
9	0.0	6.0	32.0	0.0	0.0	0.0	17.0	0.0	0.0	10.0	20.0	5.0	
10	0.0	0.0	0.0	0.0	0.0	0.0	0.0	25.0	0.0	0.0	52.0	36.0	
11	0.0	0.0	0.0	0.0	0.0	0.0	0.0	0.0	0.0	15.0	34.0	0.0	
12	0.0	0.0	20.0	0.0	0.0	0.0	0.0	0.0	0.0	30.0	40.0	0.0	
13	0.0	0.0	0.0	0.0	0.0	0.0	0.0	0.0	0.0	0.0	10.0	0.0	
14	0.0	18.0	0.0	30.0	10.0	0.0	0.0	0.0	4.0	40.0	0.0	10.0	
15	0.0	1.0	0.0	0.0	0.0	0.0	0.0	0.0	0.0	0.0	0.0	40.0	
16	0.0	28.0	0.0	0.0	0.0	0.0	0.0	0.0	60.0	0.0	0.0	0.0	
17	0.0	0.0	0.0	0.0	31.0	16.0	0.0	0.0	0.0	56.0	3.0	0.0	
18	0.0	0.0	0.0	0.0	23.0	0.0	0.0	30.0	20.0	2.0	20.0	0.0	
19	0.0	15.0	0.0	25.0	56.0	0.0	30.0	0.0	22.0	0.0	0.0	0.0	
20	0.0	0.0	10.0	0.0	0.0	25.0	0.0	0.0	0.0	0.0	14.0	0.0	
21	0.0	5.0	0.0	0.0	0.0	0.0	0.0	0.0	10.0	20.0	0.0	0.0	
22	10.0	0.0	0.0	5.0	20.0	0.0	0.0	15.0	0.0	0.0	0.0	0.0	
23	0.0	0.0	0.0	0.0	0.0	0.0	0.0	0.0	12.0	0.0	0.0	0.0	
24	0.0	7.0	0.0	0.0	0.0	12.0	0.0	0.0	0.0	0.0	15.0	0.0	
25	0.0	0.0	0.0	22.0	0.0	0.0	0.0	0.0	0.0	30.0	5.0	0.0	
26	0.0	11.0	0.0	0.0	0.0	28.0	0.0	0.0	0.0	60.0	48.0	0.0	
27	0.0	59.0	0.0	0.0	0.0	0.0	0.0	0.0	0.0	0.0	0.0	0.0	
28	0.0	3.0	0.0	0.0	0.0	31.0	0.0	0.0	0.0	0.0	0.0	0.0	
29	0.0		0.0	0.0	10.0	0.0	0.0	0.0	0.0	0.0	0.0	0.0	
30	0.0		12.0	32.0	20.0	46.0	0.0	0.0	0.0	0.0	0.0	0.0	
31	0.0		0.0		0.0		40.0	0.0		25.0		0.0	
Total	51.0	159.0	281.0	114.0	278.0	202.0	117.0	83.0	169.0	421.0	320.0	101.0	Anual 2296.0
Dias LI.	3	11	9	5	12	8	4	6	8	13	13	5	

Estación: La Chapola
Año : 2014

Dpto: Santander
Mpio: Socorro

Latitud : 6° 27' N
Longitud: 73° 12' W
Altitud: 1731 m

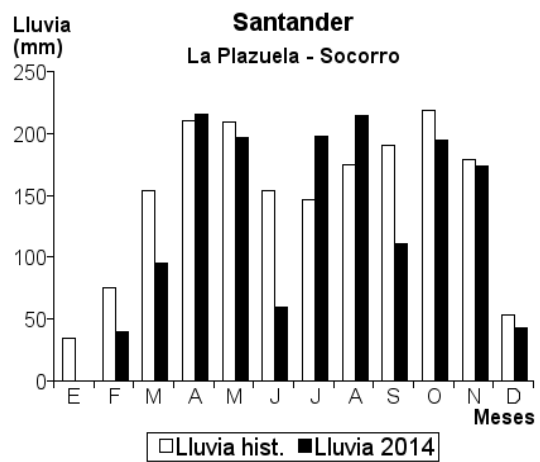
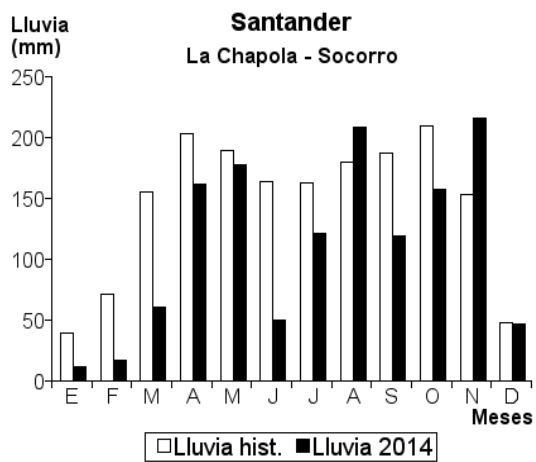
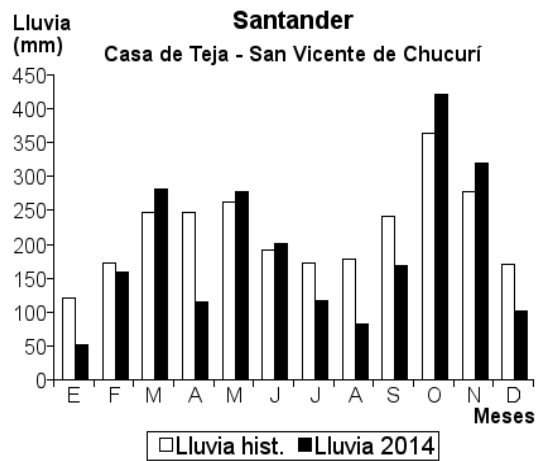
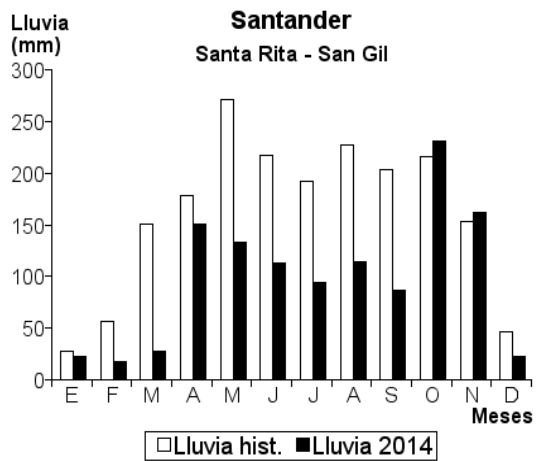
Día	Ene.	Feb.	Mar.	Abr.	May.	Jun.	Jul.	Ago.	Sep.	Oct.	Nov.	Dic.	Anual
1	0.0	0.0	17.3	0.5	20.0	0.0	3.0	5.0	0.0	0.0	0.0	0.0	1347.8
2	0.0	1.0	0.0	0.0	5.0	0.0	0.0	10.0	3.0	0.0	0.0	0.0	
3	0.0	0.0	0.0	13.0	14.0	0.0	0.0	0.0	0.0	17.0	0.0	0.0	
4	0.0	0.0	0.0	2.0	0.0	0.0	2.0	0.0	0.0	11.0	4.0	0.0	
5	0.0	0.0	0.0	3.0	0.0	0.0	0.0	0.0	0.0	3.0	34.0	0.0	
6	0.0	0.0	0.0	0.0	32.0	6.0	2.5	22.0	0.0	2.5	31.0	0.0	
7	0.0	2.0	38.5	1.5	0.0	2.0	0.0	8.0	0.0	2.0	68.0	0.0	
8	0.0	0.0	0.0	0.0	9.0	0.0	46.0	1.0	0.0	33.0	0.0	0.0	
9	0.0	4.0	0.0	0.0	0.0	0.0	19.5	6.0	2.0	0.0	24.0	29.0	
10	0.0	0.0	0.0	0.0	23.0	0.0	0.0	0.0	3.5	1.5	19.0	2.0	
11	0.0	0.0	0.0	0.0	1.0	0.0	20.0	1.5	12.0	7.0	11.0	12.0	
12	0.0	1.0	0.0	2.0	0.0	0.0	1.0	0.0	4.0	15.5	7.0	4.0	
13	0.0	0.0	0.0	0.0	0.0	2.5	0.0	39.0	3.0	10.0	18.0	0.0	
14	0.0	0.0	0.0	0.0	25.0	4.0	0.0	0.0	5.0	0.0	0.0	0.0	
15	0.0	0.0	0.0	5.0	0.0	0.0	2.0	0.0	0.0	0.0	0.0	0.0	
16	0.0	0.0	0.0	0.0	2.0	2.5	0.0	0.0	2.0	0.0	0.0	0.0	
17	0.0	0.0	0.0	0.0	9.0	1.0	0.0	12.0	4.0	9.0	0.0	0.0	
18	0.0	0.0	3.0	21.0	8.5	7.0	0.0	0.0	0.0	4.0	0.0	0.0	
19	0.0	1.5	0.0	2.0	4.0	2.0	0.0	3.0	13.0	6.0	0.0	0.0	
20	0.0	0.0	0.0	0.0	0.0	1.0	0.0	7.0	0.0	0.0	0.0	0.0	
21	9.5	0.0	0.0	10.0	17.0	15.0	12.0	13.0	0.5	0.0	0.0	0.0	
22	0.0	0.0	0.0	2.0	0.0	0.0	0.0	46.0	5.0	0.0	0.0	0.0	
23	0.0	1.0	0.0	28.0	0.0	0.0	0.0	0.0	7.0	0.0	0.0	0.0	
24	0.0	0.5	0.0	0.0	0.0	3.0	0.0	0.0	0.0	0.0	0.0	0.0	
25	0.0	0.0	2.0	10.0	0.0	0.0	0.0	15.0	12.0	5.0	0.0	0.0	
26	0.0	4.0	0.0	0.0	0.0	0.0	0.0	18.0	20.0	0.0	0.0	0.0	
27	2.0	1.0	0.0	8.0	0.0	1.0	1.0	0.0	16.0	0.0	0.0	0.0	
28	0.0	1.5	0.0	0.0	0.0	0.0	4.0	1.5	0.0	17.0	0.0	0.0	
29	0.0		0.0	34.0	0.0	0.0	0.0	0.0	7.0	4.0	0.0	0.0	
30	0.0		0.0	20.0	8.0	3.0	7.0	0.0	0.0	10.0	0.0	0.0	
31	0.0		0.0		0.0		1.0	0.0		0.0		0.0	
Total	11.5	17.5	60.8	162.0	177.5	50.0	121.0	208.0	119.0	157.5	216.0	47.0	
Dias LI.	2	10	4	16	14	13	13	16	17	17	9	4	

Estación: La Plazuela
Año : 2014

Dpto: Santander
Mpio: Socorro

Latitud : 6° 27' N
Longitud: 73° 14' W
Altitud: 1672 m

Día	Ene.	Feb.	Mar.	Abr.	May.	Jun.	Jul.	Ago.	Sep.	Oct.	Nov.	Dic.	Anual
1		0.0	33.0	21.0	24.0	0.0	4.0	2.0	8.0	0.0	0.0	0.0	1347.8
2		0.0	0.0	1.0	3.0	0.0	0.0	4.0	0.0	8.0	0.0	0.0	
3		0.0	0.0	0.0	12.0	10.0	0.0	6.0	0.0	25.0	6.0	0.0	
4		0.0	0.0	6.0	0.0	0.0	19.0	0.0	0.0	15.0	0.0	0.0	
5		0.0	0.0	3.0	0.0	0.0	0.0	0.0	0.0	0.0	31.0	0.0	
6		0.0	0.0	0.0	0.0	6.0	0.0	31.0	0.0	0.0	0.0	0.0	
7		2.0	30.0	2.0	29.0	0.0	5.0	0.0	0.0	2.0	2.0	0.0	
8		0.0	28.0	0.0	0.0	2.0	69.0	5.0	0.0	12.0	0.0	0.0	
9		0.0	0.0	0.0	13.0	0.0	8.0	3.0	7.0	0.0	21.0	26.0	
10		0.0	0.0	0.0	2.0	0.0	10.0	17.0	2.0	3.0	23.0	10.0	
11		0.0	0.0	0.0	29.0	0.0	21.0	0.0	14.0	20.0	23.0	0.0	
12		0.0	0.0	21.0	0.0	0.0	13.0	0.0	3.0	10.0	33.0	0.0	
13		0.0	0.0	3.0	0.0	0.0	0.0	36.0	2.0	3.0	28.0	7.0	
14		0.0	0.0	0.0	0.0	13.0	0.0	0.0	6.0	2.0	0.0	0.0	
15		0.0	0.0	0.0	10.0	2.0	0.0	0.0	5.0	5.0	5.0	0.0	
16		0.0	0.0	0.0	7.0	0.0	0.0	0.0	0.0	2.0	0.0	0.0	
17		0.0	0.0	0.0	23.0	0.0	0.0	3.0	0.0	2.0	0.0	0.0	
18		0.0	0.0	34.0	12.0	15.0	0.0	14.0	3.0	3.0	2.0	0.0	
19		10.0	0.0	10.0	11.0	2.0	0.0	2.0	14.0	25.0	0.0	0.0	
20		0.0	0.0	0.0	0.0	0.0	10.0	2.0	5.0	0.0	0.0	0.0	
21		0.0	0.0	14.0	0.0	0.0	19.0	10.0	6.0	0.0	0.0	0.0	
22		0.0	0.0	0.0	0.0	0.0	0.0	45.0	0.0	2.0	0.0	0.0	
23		4.0	2.0	23.0	0.0	2.0	2.0	18.0	0.0	0.0	0.0	0.0	
24		11.0	0.0	2.0	0.0	3.0	8.0	10.0	0.0	0.0	0.0	0.0	
25		0.0	2.0	15.0	0.0	2.0	2.0	2.0	0.0	0.0	0.0	0.0	
26		0.0	0.0	0.0	0.0	0.0	0.0	0.0	23.0	20.0	0.0	0.0	
27		11.0	0.0	0.0	12.0	0.0	0.0	0.0	6.0	0.0	0.0	0.0	
28		2.0	0.0	11.0	0.0	0.0	0.0	3.0	4.0	0.0	0.0	0.0	
29			0.0	21.0	0.0	0.0	0.0	0.0	1.0	30.0	0.0	0.0	
30			0.0	29.0	10.0	3.0	8.0	0.0	2.0	4.0	0.0	0.0	
31			0.0		0.0		0.0	1.0		2.0		0.0	
Total		40.0	95.0	216.0	197.0	60.0	198.0	214.0	111.0	195.0	174.0	43.0	
Dias LI.		6	5	16	14	11	14	19	17	20	10	3	



Estación: El Mesón
Año : 2014

Dpto: Santander
Mpio: Valle de San José

Latitud : 6° 25' N
Longitud: 73° 9' W
Altitud: 1330 m

Día	Ene.	Feb.	Mar.	Abr.	May.	Jun.	Jul.	Ago.	Sep.	Oct.	Nov.	Dic.	Anual
1	0.0	0.0	0.0	54.0	5.0	13.0	10.0	0.0	15.0	15.0	0.0	12.0	
2	0.0	0.0	0.0	0.0	8.0	10.0	0.0	0.0	3.0	8.0	0.0	6.0	
3	0.0	0.0	0.0	29.0	12.0	0.0	11.0	0.0	2.0	2.0	27.0	5.0	
4	0.0	0.0	0.0	0.0	6.0	0.0	0.0	12.0	6.0	9.0	49.0	7.0	
5	0.0	0.0	0.0	0.0	4.0	0.0	0.0	9.0	0.0	14.0	0.0	0.0	
6	0.0	0.0	0.0	0.0	5.0	0.0	0.0	10.0	0.0	11.0	65.0	0.0	
7	0.0	0.0	0.0	0.0	10.0	24.0	21.0	6.0	0.0	6.0	0.0	0.0	
8	0.0	0.0	0.0	20.0	25.0	15.0	16.0	3.0	0.0	12.0	26.0	8.0	
9	0.0	0.0	0.0	0.0	8.0	8.0	22.0	7.0	4.0	8.0	3.0	3.0	
10	0.0	0.0	0.0	0.0	12.0	0.0	18.0	2.0	7.0	5.0	12.0	0.0	
11	0.0	0.0	0.0	0.0	0.0	0.0	22.0	11.0	18.0	6.0	0.0	0.0	
12	0.0	0.0	0.0	30.0	28.0	5.0	0.0	0.0	0.0	12.0	0.0	0.0	
13	0.0	0.0	0.0	25.0	20.0	10.0	0.0	0.0	9.0	15.0	2.0	0.0	
14	0.0	0.0	0.0	9.0	15.0	7.0	0.0	0.0	14.0	0.0	3.0	0.0	
15	0.0	0.0	0.0	11.0	10.0	0.0	0.0	0.0	13.0	17.0	0.0	0.0	
16	0.0	0.0	2.5	5.0	6.0	19.0	0.0	3.0	21.0	15.0	0.0	0.0	
17	0.0	0.0	0.0	0.0	37.0	16.0	0.0	2.0	19.0	20.0	0.0	0.0	
18	0.0	30.0	1.5	23.0	16.0	15.0	12.0	16.0	12.0	30.0	0.0	0.0	
19	0.0	0.0	0.0	5.0	0.0	8.0	18.0	19.0	0.0	8.0	0.0	0.0	
20	0.0	0.0	0.0	10.0	0.0	7.0	10.0	24.0	0.0	5.0	0.0	0.0	
21	0.0	0.0	0.0	6.0	0.0	13.0	0.0	46.0	0.0	0.0	0.0	0.0	
22	30.0	5.0	0.0	30.0	0.0	21.0	0.0	15.0	0.0	0.0	0.0	0.0	
23	0.0	0.0	0.0	10.0	0.0	19.0	0.0	21.0	12.0	0.0	0.0	0.0	
24	0.0	0.0	0.0	8.0	0.0	12.0	0.0	8.0	8.0	0.0	0.0	0.0	
25	0.0	0.0	0.0	10.0	0.0	6.0	0.0	0.0	15.0	35.0	0.0	0.0	
26	0.0	35.0	0.0	13.0	12.0	5.0	0.0	0.0	11.0	15.0	10.0	0.0	
27	0.0	30.0	0.0	15.0	7.0	0.0	0.0	8.0	22.0	4.0	0.0	0.0	
28	0.0	0.0	0.0	35.0	15.0	0.0	0.0	6.0	18.0	0.0	0.0	0.0	
29	0.0	0.0	0.0	0.0	25.0	35.0	19.0	2.0	20.0	5.0	0.0	0.0	
30	0.0	0.0	0.0	15.0	20.0	3.0	17.0	10.0	10.0	3.0	0.0	0.0	
31	0.0	0.0	0.0	0.0	0.0	0.0	0.0	8.0	0.0	0.0	0.0	0.0	
Total	30.0	100.0	4.0	363.0	306.0	271.0	196.0	248.0	259.0	280.0	197.0	41.0	Anual 2295.0
Dias LI.	1	4	2	20	22	21	12	22	21	24	9	6	

Estación: Totarito
Año : 2014

Dpto: Tolima
Mpio: Alvarado

Latitud : 4° 40' N
Longitud: 75° 1' W
Altitud: 1250 m

Día	Ene.	Feb.	Mar.	Abr.	May.	Jun.	Jul.	Ago.	Sep.	Oct.	Nov.	Dic.	Anual
1	0.0	0.0	0.0	0.0	13.0	0.0	42.0	0.0	0.0	0.0	0.0	0.0	
2	10.0	39.0	0.0	0.0	0.0	0.0	0.0	0.0	0.0	0.0	0.0	0.0	
3	0.0	0.0	0.0	0.0	15.0	24.0	0.0	0.0	0.0	0.0	0.0	25.0	
4	0.0	0.0	0.0	22.0	0.0	0.0	0.0	0.0	0.0	0.0	0.0	0.0	
5	0.0	0.0	0.0	0.0	16.0	0.0	0.0	0.0	0.0	15.0	0.0	35.0	
6	32.0	0.0	0.0	0.0	20.0	0.0	0.0	0.0	0.0	0.0	0.0	55.0	
7	0.0	0.0	27.0	0.0	0.0	0.0	32.0	0.0	0.0	0.0	18.0	0.0	
8	35.0	0.0	0.0	0.0	15.0	0.0	0.0	0.0	0.0	21.0	0.0	0.0	
9	38.0	0.0	0.0	42.0	0.0	49.0	0.0	0.0	0.0	0.0	0.0	0.0	
10	0.0	0.0	0.0	0.0	0.0	0.0	0.0	0.0	11.0	5.0	0.0	0.0	
11	0.0	0.0	0.0	0.0	0.0	0.0	0.0	0.0	0.0	0.0	47.0	20.0	
12	90.0	40.0	0.0	0.0	24.0	0.0	0.0	21.0	20.0	0.0	0.0	0.0	
13	0.0	0.0	0.0	0.0	0.0	0.0	0.0	11.0	15.0	0.0	12.0	0.0	
14	0.0	0.0	50.0	19.0	0.0	0.0	0.0	0.0	0.0	0.0	0.0	0.0	
15	0.0	0.0	0.0	0.0	0.0	0.0	0.0	0.0	0.0	0.0	21.0	0.0	
16	0.0	0.0	0.0	0.0	0.0	0.0	0.0	0.0	12.0	0.0	0.0	30.0	
17	0.0	0.0	43.0	0.0	0.0	21.0	0.0	0.0	0.0	0.0	0.0	0.0	
18	0.0	42.0	0.0	20.0	0.0	0.0	0.0	0.0	0.0	30.0	15.0	0.0	
19	0.0	0.0	0.0	0.0	0.0	0.0	0.0	10.0	38.0	0.0	0.0	0.0	
20	0.0	0.0	0.0	0.0	0.0	0.0	0.0	0.0	48.0	0.0	0.0	0.0	
21	0.0	46.0	0.0	0.0	0.0	0.0	0.0	0.0	0.0	0.0	0.0	0.0	
22	0.0	0.0	0.0	0.0	0.0	0.0	0.0	0.0	0.0	20.0	0.0	0.0	
23	0.0	0.0	0.0	31.0	129.0	0.0	0.0	0.0	25.0	0.0	0.0	0.0	
24	0.0	0.0	0.0	0.0	0.0	0.0	0.0	0.0	0.0	22.0	0.0	0.0	
25	15.0	0.0	78.0	0.0	40.0	0.0	0.0	31.0	0.0	0.0	0.0	85.0	
26	0.0	89.0	0.0	0.0	0.0	0.0	0.0	0.0	0.0	0.0	0.0	0.0	
27	0.0	0.0	0.0	0.0	0.0	38.0	0.0	10.0	0.0	0.0	0.0	0.0	
28	20.0	0.0	0.0	58.0	0.0	0.0	0.0	0.0	0.0	0.0	0.0	0.0	
29	0.0	0.0	0.0	0.0	0.0	0.0	0.0	0.0	0.0	0.0	0.0	0.0	
30	0.0	0.0	0.0	61.0	0.0	0.0	0.0	0.0	0.0	29.0	0.0	0.0	
31	0.0	0.0	0.0	0.0	37.0	0.0	0.0	0.0	0.0	0.0	0.0	0.0	
Total	240.0	256.0	198.0	253.0	309.0	132.0	74.0	83.0	169.0	142.0	113.0	250.0	Anual 2219.0
Dias LI.	7	5	4	7	9	4	2	5	7	7	5	6	

Estación: Janiyof
Año : 2014

Dpto: Tolima
Mpio: Anzoátegui

Latitud : 4° 38' N
Longitud: 75° 4' W
Altitud: 1720 m

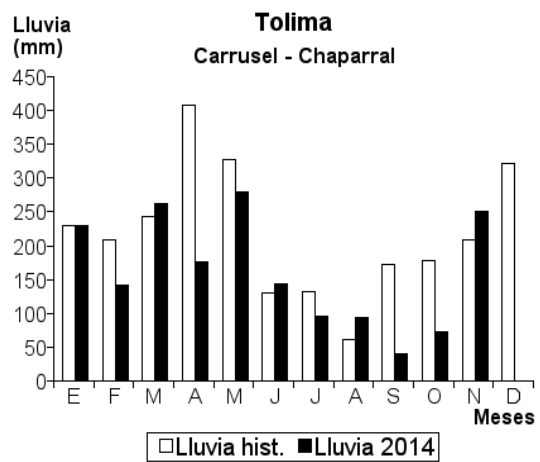
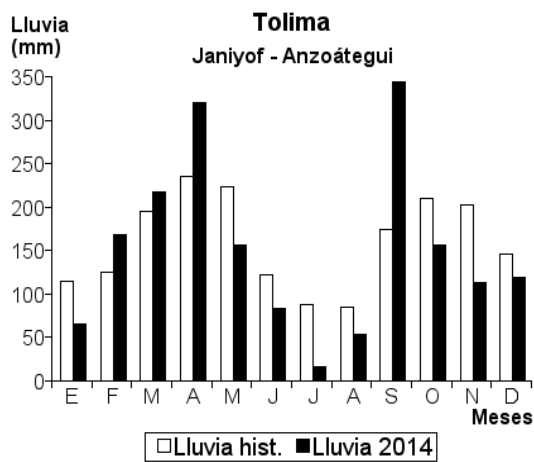
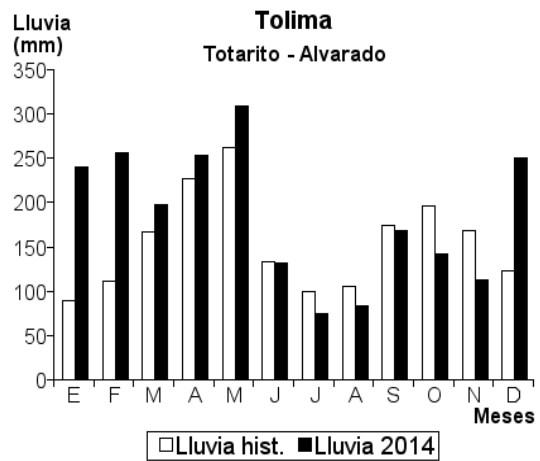
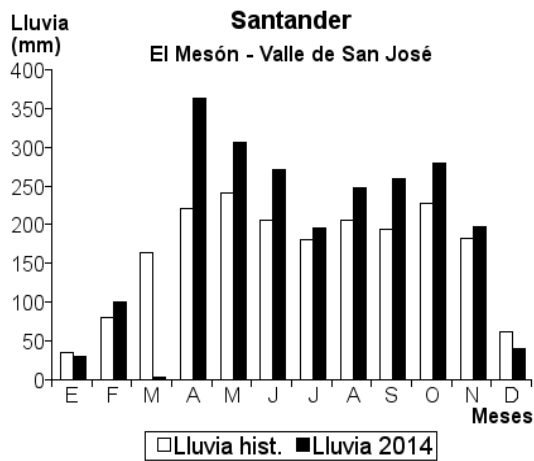
Día	Ene.	Feb.	Mar.	Abr.	May.	Jun.	Jul.	Ago.	Sep.	Oct.	Nov.	Dic.	
1	0.0	0.0	5.0	0.0	0.0	13.0	17.0	0.0	0.0	0.0	0.0	0.0	
2	0.0	10.0	19.0	0.0	7.0	0.0	0.0	0.0	35.0	0.0	0.0	0.0	
3	0.0	0.0	20.0	0.0	9.0	24.0	0.0	0.0	23.0	0.0	0.0	0.0	
4	0.0	0.0	0.0	54.0	0.0	0.0	0.0	0.0	0.0	0.0	17.0	20.0	
5	2.0	0.0	30.0	0.0	0.0	0.0	0.0	0.0	0.0	34.0	13.0	4.0	
6	12.0	0.0	0.0	0.0	7.0	0.0	0.0	0.0	0.0	0.0	0.0	15.0	0.0
7	17.0	19.0	30.0	0.0	10.0	0.0	0.0	0.0	0.0	50.0	1.0	0.0	
8	6.0	0.0	0.0	0.0	25.0	0.0	0.0	0.0	0.0	9.0	3.0	8.0	
9	11.0	0.0	6.0	19.0	0.0	0.0	0.0	0.0	0.0	0.0	0.0	0.0	0.0
10	0.0	5.0	0.0	0.0	7.0	20.0	0.0	0.0	0.0	1.0	1.0	10.0	
11	2.0	0.0	0.0	0.0	3.0	0.0	0.0	15.0	0.0	0.0	34.0	3.0	
12	0.0	7.0	5.0	0.0	0.0	0.0	0.0	0.0	47.0	0.0	9.0	0.0	
13	0.0	3.0	10.0	0.0	0.0	0.0	0.0	8.0	5.0	0.0	1.0	5.0	
14	0.0	0.0	0.0	5.0	0.0	0.0	0.0	0.0	0.0	0.0	0.0	3.0	
15	0.0	0.0	1.0	5.0	0.0	0.0	0.0	0.0	0.0	0.0	0.0	0.0	0.0
16	0.0	0.0	0.0	5.0	0.0	0.0	0.0	0.0	7.0	0.0	0.0	0.0	0.0
17	0.0	0.0	35.0	0.0	10.0	0.0	0.0	0.0	11.0	4.0	0.0	0.0	0.0
18	0.0	21.0	0.0	30.0	0.0	0.0	0.0	0.0	0.0	6.0	0.0	9.0	0.0
19	0.0	4.0	0.0	5.0	0.0	0.0	0.0	0.0	95.0	0.0	5.0	12.0	0.0
20	0.0	57.0	0.0	0.0	0.0	0.0	0.0	0.0	75.0	0.0	2.0	20.0	0.0
21	1.0	5.0	0.0	38.0	0.0	0.0	0.0	0.0	36.0	1.0	0.0	0.0	0.0
22	0.0	0.0	0.0	6.0	0.0	0.0	0.0	0.0	0.0	12.0	9.0	0.0	0.0
23	0.0	0.0	0.0	33.0	65.0	0.0	0.0	0.0	10.0	0.0	0.0	0.0	0.0
24	0.0	10.0	0.0	0.0	0.0	10.0	0.0	0.0	0.0	4.0	0.0	5.0	0.0
25	0.0	15.0	24.0	23.0	4.0	14.0	0.0	26.0	0.0	10.0	3.0	20.0	0.0
26	0.0	2.0	7.0	0.0	0.0	0.0	0.0	0.0	0.0	5.0	0.0	0.0	0.0
27	0.0	5.0	25.0	0.0	0.0	2.0	0.0	0.0	0.0	0.0	0.0	0.0	0.0
28	6.0	5.0	0.0	35.0	0.0	0.0	0.0	4.0	0.0	0.0	0.0	0.0	0.0
29	0.0		0.0	0.0	0.0	0.0	0.0	0.0	0.0	0.0	0.0	0.0	0.0
30	9.0		0.0	62.0	9.0	0.0	0.0	0.0	0.0	21.0	0.0	0.0	0.0
31	0.0		0.0		0.0		0.0			0.0		0.0	
Total	66.0	168.0	217.0	320.0	156.0	83.0	17.0	53.0	344.0	157.0	113.0	119.0	Anual 1813.0
Dias LI.	9	14	13	13	11	6	1	4	10	12	13	12	

Estación: Carrusel
Año : 2014

Dpto: Tolima
Mpio: Chaparral

Latitud : 3° 48' N
Longitud: 75° 32' W
Altitud: 1330 m

Día	Ene.	Feb.	Mar.	Abr.	May.	Jun.	Jul.	Ago.	Sep.	Oct.	Nov.	Dic.	
1	0.0	0.0	10.0	0.0	0.0	0.0	0.0	0.0	0.0	0.0	0.0		
2	0.0	15.0	15.0	0.0	0.0	15.0	0.0	8.0	25.0	0.0	5.0	0.0	
3	0.0	0.0	0.0	0.0	0.0	0.0	0.0	0.0	0.0	0.0	25.0		
4	20.0	0.0	8.0	0.0	30.0	0.0	0.0	13.0	0.0	0.0	0.0		
5	15.0	0.0	0.0	0.0	15.0	10.0	0.0	0.0	0.0	0.0	0.0		
6	0.0	0.0	9.0	0.0	0.0	0.0	10.0	0.0	0.0	0.0	0.0		
7	80.0	0.0	70.0	0.0	0.0	0.0	0.0	0.0	15.0	0.0	30.0		
8	10.0	0.0	0.0	0.0	10.0	0.0	0.0	0.0	0.0	0.0	0.0		
9	0.0	0.0	10.0	0.0	20.0	0.0	0.0	0.0	0.0	7.0	0.0		
10	0.0	0.0	18.0	0.0	30.0	15.0	15.0	0.0	0.0	0.0	0.0		
11	0.0	15.0	14.0	0.0	0.0	0.0	0.0	0.0	0.0	0.0	20.0		
12	0.0	0.0	0.0	0.0	0.0	0.0	0.0	10.0	0.0	0.0	0.0		
13	0.0	0.0	38.0	0.0	15.0	20.0	0.0	0.0	0.0	0.0	0.0		
14	0.0	10.0	20.0	0.0	0.0	0.0	8.0	0.0	0.0	10.0	16.0		
15	0.0	0.0	0.0	0.0	30.0	0.0	0.0	0.0	0.0	5.0	0.0		
16	0.0	0.0	0.0	37.0	5.0	16.0	0.0	0.0	0.0	0.0	0.0		
17	10.0	10.0	0.0	50.0	0.0	0.0	9.0	0.0	0.0	0.0	20.0		
18	0.0	0.0	0.0	0.0	0.0	0.0	0.0	0.0	0.0	16.0	0.0		
19	15.0	20.0	0.0	0.0	0.0	0.0	0.0	0.0	0.0	0.0	0.0		
20	0.0	10.0	0.0	0.0	0.0	35.0	0.0	11.0	0.0	0.0	30.0		
21	10.0	0.0	0.0	0.0	50.0	0.0	12.0	0.0	9.0	0.0	0.0		
22	0.0	15.0	0.0	40.0	40.0	0.0	0.0	0.0	0.0	0.0	0.0		
23	15.0	20.0	0.0	50.0	0.0	0.0	0.0	0.0	0.0	13.0	0.0		
24	20.0	0.0	0.0	0.0	0.0	0.0	0.0	22.0	0.0	0.0	50.0		
25	0.0	15.0	50.0	0.0	0.0	21.0	16.0	0.0	0.0	0.0	60.0		
26	25.0	12.0	0.0	0.0	35.0	0.0	0.0	0.0	0.0	0.0	0.0		
27	0.0	0.0	0.0	0.0	0.0	0.0	2.0	0.0	0.0	0.0	0.0		
28	0.0	0.0	0.0	0.0	0.0	0.0	0.0	6.0	0.0	0.0	0.0		
29	0.0		0.0	0.0	0.0	12.0	16.0	0.0	0.0	7.0	0.0		
30	0.0		0.0	0.0	0.0	0.0	0.0	0.0	10.0	0.0	0.0		
31	10.0		0.0		0.0		0.0	13.0		10.0			
Total	230.0	142.0	262.0	177.0	280.0	144.0	96.0	94.0	40.0	73.0	251.0		Anual
Dias LI.	11	10	11	4	11	8	9	6	4	8	8		



Estación: Jordán
Año : 2014

Dpto: Tolima
Mpio: Chaparral

Latitud : 3° 41' N
Longitud: 75° 38' W
Altitud: 1600 m

Día	Ene.	Feb.	Mar.	Abr.	May.	Jun.	Jul.	Ago.	Sep.	Oct.	Nov.	Dic.	
1		0.0	35.0	0.0	19.0	3.0	0.0	0.0	0.0	0.0	31.0	0.0	
2		0.0	0.0	0.0	34.0	8.0	0.0	0.0	0.0	0.0	3.0	0.0	
3		40.0	28.0	0.0	23.0	0.0	0.0	0.0	2.0	0.0	0.0	0.0	
4		0.0	25.0	0.0	0.0	8.0	2.0	0.0	0.0	45.0	15.0	9.0	
5		0.0	0.0	0.0	0.0	2.0	0.0	0.0	0.0	0.0	8.0	91.0	
6		0.0	11.0	0.0	0.0	0.0	0.0	0.0	1.0	0.0	12.0	1.0	
7		0.0	26.0	0.0	32.0	8.0	0.0	6.0	0.0	34.0	1.0	0.0	
8		0.0	30.0	0.0	42.0	8.0	3.0	5.0	0.0	80.0	7.0	22.0	
9		0.0	59.0	2.0	10.0	2.0	0.0	3.0	0.0	0.0	50.0	1.0	
10		0.0	0.0	0.0	42.0	15.0	2.0	2.0	0.0	7.0	47.0	22.0	
11		0.0	2.0	0.0	25.0	0.0	5.0	5.0	31.0	0.0	4.0	6.0	
12		0.0	21.0	0.0	4.0	0.0	5.0	1.0	0.0	0.0	6.0	20.0	
13		0.0	1.0	0.0	0.0	0.0	2.0	5.0	3.0	0.0	5.0	10.0	
14		0.0	0.0	19.0	0.0	0.0	4.0	0.0	2.0	0.0	8.0	0.0	
15		0.0	50.0	6.0	8.0	4.0	0.0	0.0	5.0	0.0	4.0	4.0	
16		0.0	0.0	0.0	18.0	0.0	0.0	0.0	0.0	0.0	0.0	4.0	
17		0.0	0.0	0.0	0.0	0.0	0.0	0.0	34.0	0.0	0.0	9.0	
18		0.0	0.0	33.0	0.0	0.0	0.0	0.0	0.0	47.0	25.0	2.0	
19		40.0	0.0	10.0	0.0	0.0	0.0	0.0	40.0	39.0	18.0	1.0	
20		115.0	0.0	0.0	10.0	0.0	0.0	0.0	0.0	0.0	15.0	4.0	
21		14.0	0.0	3.0	43.0	1.0	0.0	0.0	18.0	0.0	16.0	43.0	
22		24.0	0.0	10.0	0.0	0.0	0.0	0.0	7.0	77.0	40.0	0.0	
23		17.0	0.0	47.0	59.0	5.0	0.0	0.0	26.0	0.0	5.0	0.0	
24		21.0	2.0	0.0	0.0	15.0	0.0	0.0	0.0	0.0	46.0	0.0	
25		10.0	12.0	35.0	0.0	3.0	0.0	4.0	13.0	11.0	8.0	15.0	
26		0.0	78.0	0.0	15.0	6.0	0.0	20.0	25.0	4.0	23.0	0.0	
27		37.0	6.0	4.0	0.0	0.0	0.0	0.0	5.0	0.0	3.0	0.0	
28		0.0	0.0	34.0	2.0	3.0	0.0	0.0	0.0	20.0	0.0	3.0	
29			17.0	5.0	17.0	0.0	0.0	0.0	0.0	0.0	0.0	0.0	
30			0.0	23.0	10.0	0.0	0.0	0.0	0.0	33.0	0.0	3.0	
31			0.0		20.0		0.0	0.0		23.0		17.0	
Total		318.0	403.0	231.0	433.0	91.0	23.0	51.0	212.0	420.0	400.0	287.0	Annual
Dias LI.		9	16	13	19	15	7	9	14	12	24	20	

Estación: El Horizonte
Año : 2014

Dpto: Tolima
Mpio: Cunday

Latitud : 4° 4' N
Longitud: 74° 36' W
Altitud: 1270 m

Día	Ene.	Feb.	Mar.	Abr.	May.	Jun.	Jul.	Ago.	Sep.	Oct.	Nov.	Dic.	
1	0.0	0.0	20.0	0.0	30.0	0.0	3.0	0.0	0.0	0.0	0.0	0.0	
2	0.0	0.0	20.0	0.0	0.0	0.0	2.0	1.0	0.0	0.0	0.0	0.0	
3	0.0	0.0	10.0	0.0	0.0	0.0	0.0	0.0	20.0	2.0	20.0	0.0	
4	40.0	0.0	30.0	0.0	0.0	2.0	0.0	0.0	0.0	0.0	0.0	0.0	
5	30.0	40.0	0.0	0.0	30.0	2.0	0.0	2.0	4.0	8.0	0.0	0.0	
6	0.0	20.0	20.0	0.0	35.0	3.0	1.0	1.0	0.0	0.0	10.0	20.0	
7	0.0	10.0	20.0	5.0	0.0	2.0	2.0	0.0	7.0	0.0	0.0	0.0	
8	0.0	0.0	10.0	0.0	15.0	1.0	3.0	2.0	30.0	0.0	0.0	0.0	
9	0.0	0.0	20.0	0.0	30.0	2.0	3.0	0.0	20.0	0.0	0.0	0.0	
10	20.0	0.0	0.0	0.0	0.0	5.0	6.0	0.0	0.0	0.0	0.0	0.0	
11	0.0	0.0	0.0	0.0	0.0	2.0	0.0	0.0	0.0	15.0	0.0	30.0	
12	0.0	0.0	125.0	25.0	30.0	2.0	0.0	2.0	0.0	0.0	20.0	0.0	
13	0.0	10.0	0.0	35.0	40.0	5.0	0.0	0.0	0.0	0.0	10.0	0.0	
14	0.0	0.0	0.0	0.0	30.0	0.0	1.0	2.0	0.0	3.0	0.0	0.0	
15	20.0	10.0	0.0	0.0	0.0	0.0	0.0	0.0	0.0	0.0	0.0	0.0	
16	0.0	0.0	0.0	0.0	0.0	0.0	0.0	2.0	0.0	0.0	30.0	0.0	
17	0.0	20.0	0.0	20.0	0.0	10.0	0.0	2.0	0.0	0.0	10.0	0.0	
18	0.0	20.0	10.0	15.0	0.0	2.0	3.0	0.0	20.0	3.0	40.0	0.0	
19	0.0	20.0	0.0	20.0	0.0	10.0	0.0	2.0	0.0	12.0	0.0	0.0	
20	0.0	10.0	0.0	30.0	0.0	0.0	0.0	3.0	0.0	0.0	0.0	0.0	
21	0.0	0.0	0.0	40.0	20.0	0.0	0.0	0.0	0.0	0.0	0.0	10.0	
22	30.0	0.0	0.0	0.0	0.0	10.0	0.0	4.0	10.0	0.0	20.0	0.0	
23	0.0	0.0	0.0	40.0	0.0	0.0	0.0	0.0	0.0	0.0	0.0	0.0	
24	0.0	0.0	0.0	45.0	0.0	0.0	2.0	0.0	0.0	4.0	20.0	0.0	
25	0.0	0.0	0.0	0.0	0.0	4.5	4.0	0.0	0.0	0.0	0.0	0.0	
26	0.0	0.0	5.0	40.0	0.0	3.0	0.0	10.0	20.0	0.0	0.0	0.0	
27	30.0	40.0	0.0	0.0	5.0	0.0	0.0	3.0	0.0	10.0	20.0	0.0	
28	0.0	30.0	0.0	0.0	0.0	0.0	0.0	0.0	0.0	0.0	20.0	0.0	
29	0.0		0.0	30.0	0.0	2.0	0.0	0.0	0.0	0.0	0.0	0.0	
30	0.0		0.0	10.0	0.0	2.0	0.0	0.0	0.0	0.0	10.0	0.0	
31	0.0		0.0		0.0		0.0	0.0		0.0		0.0	
Total	170.0	230.0	290.0	355.0	265.0	69.5	30.0	36.0	131.0	57.0	230.0	60.0	Annual
Dias LI.	6	11	11	13	10	18	11	13	8	8	12	3	1923.5

Estación: Tricontinental
Año : 2014

Dpto: Tolima
Mpio: Fresno

Latitud : 5° 9' N
Longitud: 75° 0' W
Altitud: 1269 m

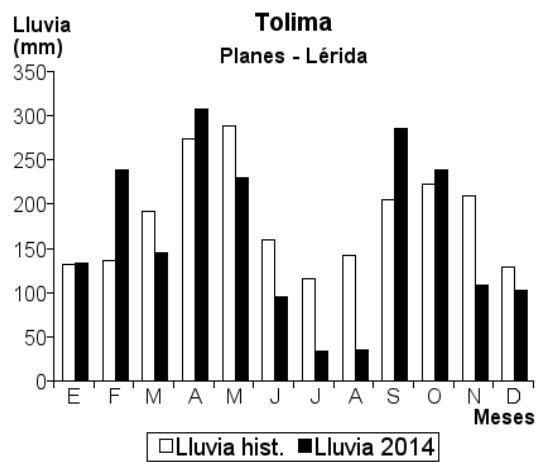
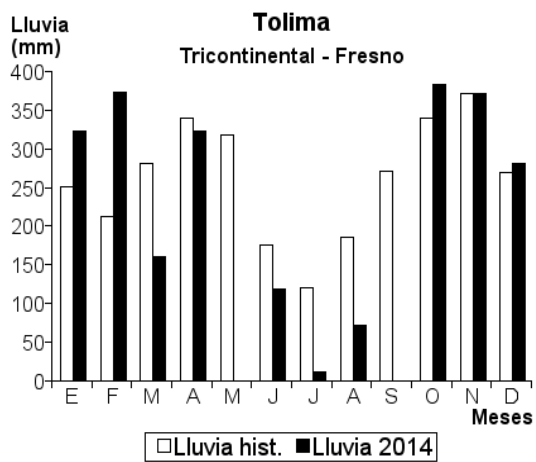
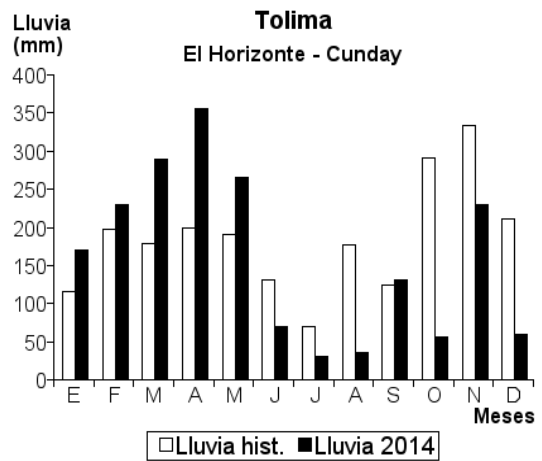
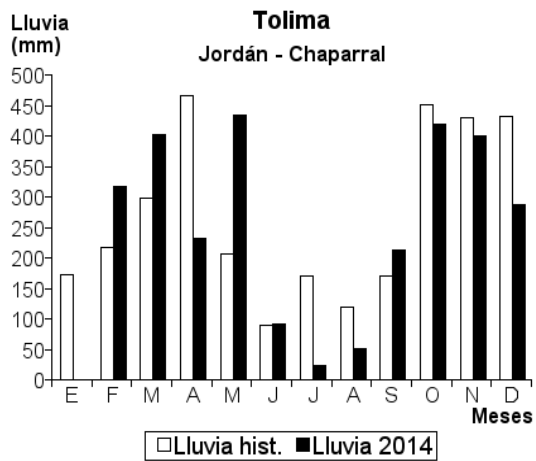
Día	Ene.	Feb.	Mar.	Abr.	May.	Jun.	Jul.	Ago.	Sep.	Oct.	Nov.	Dic.	
1	20.0	44.0	22.0	0.0		0.0	11.0	0.0		0.0	2.0	0.0	
2	0.0	21.0	0.0	0.0		2.0	0.0	0.0		0.0	0.0	0.0	
3	0.0	0.0	7.0	0.0		0.0	0.0	0.0		0.0	38.0	0.0	
4	0.0	7.0	0.0	32.0		9.0	0.0	0.0		0.0	2.0	12.0	
5	0.0	0.0	0.0	2.0		38.0	0.0	0.0		0.0	3.0	10.0	
6	18.0	0.0	0.0	0.0		0.0	0.0	0.0		0.0	6.0	15.0	
7	24.0	3.0	0.0	0.0		0.0	0.0	0.0		0.0	0.0	43.0	
8	9.0	3.0	0.0	0.0		0.0	0.0	0.0		0.0	3.0	8.0	
9	3.0	12.0	0.0	0.0		0.0	0.0	0.0		0.0	0.0	4.0	
10	5.0	0.0	22.0	0.0		0.0	0.0	0.0		0.0	117.0	22.0	
11	32.0	0.0	0.0	0.0		0.0	0.0	0.0		9.0	19.0	13.0	
12	0.0	41.0	22.0	0.0		0.0	0.0	0.0		121.0	45.0	10.0	
13	0.0	0.0	0.0	10.0		0.0	0.0	0.0		0.0	33.0	33.0	
14	0.0	7.0	0.0	21.0		0.0	0.0	40.0		0.0	4.0	0.0	
15	77.0	0.0	12.0	0.0		0.0	0.0	0.0		8.0	0.0	2.0	
16	0.0	4.0	0.0	62.0		0.0	0.0	0.0		0.0	10.0	29.0	
17	0.0	0.0	7.0	0.0		0.0	0.0	0.0		58.0	0.0	0.0	
18	0.0	42.0	0.0	9.0		0.0	0.0	12.0		96.0	2.0	0.0	
19	11.0	0.0	0.0	5.0		0.0	0.0	0.0		62.0	0.0	40.0	
20	0.0	0.0	0.0	0.0		0.0	0.0	0.0		4.0	3.0	41.0	
21	27.0	11.0	0.0	86.0		0.0	0.0	0.0		1.0	53.0	0.0	
22	0.0	35.0	0.0	0.0		0.0	0.0	0.0		7.0	0.0	0.0	
23	2.0	12.0	0.0	50.0		0.0	0.0	0.0		0.0	7.0	0.0	
24	0.0	16.0	22.0	0.0		15.0	0.0	0.0		0.0	0.0	0.0	
25	40.0	14.0	0.0	34.0		0.0	0.0	0.0		0.0	18.0	0.0	
26	10.0	21.0	0.0	0.0		20.0	0.0	0.0		17.0	6.0	0.0	
27	0.0	20.0	0.0	0.0		10.0	0.0	0.0		0.0	0.0	0.0	
28	2.0	60.0	47.0	12.0		16.0	0.0	0.0		0.0	0.0	0.0	
29	40.0		0.0	0.0		8.0	0.0	0.0		0.0	0.0	0.0	
30	3.0		0.0	0.0		0.0	0.0	20.0		0.0	0.0	0.0	
31	0.0		0.0			0.0	0.0	0.0		0.0		0.0	
Total	323.0	373.0	161.0	323.0		118.0	11.0	72.0		383.0	371.0	282.0	Anual
Dias LI.	16	18	8	11		8	1	3		10	18	14	

Estación: Planes
Año : 2014

Dpto: Tolima
Mpio: Lérica

Latitud : 4° 50' N
Longitud: 75° 0' W
Altitud: 1223 m

Día	Ene.	Feb.	Mar.	Abr.	May.	Jun.	Jul.	Ago.	Sep.	Oct.	Nov.	Dic.	
1	6.0	0.0	23.0	0.0	0.0	40.0	0.0	0.0	0.0	0.0	0.0	0.0	
2	0.0	0.0	0.0	0.0	8.0	0.0	33.0	0.0	10.0	0.0	0.0	0.0	
3	0.0	0.0	0.0	9.0	17.0	10.0	0.0	0.0	0.0	0.0	0.0	0.0	
4	0.0	4.0	0.0	0.0	22.0	0.0	0.0	0.0	0.0	0.0	12.0	36.0	
5	0.0	0.0	60.0	25.0	33.0	0.0	0.0	0.0	0.0	25.0	2.0	0.0	
6	3.0	0.0	0.0	0.0	0.0	0.0	0.0	0.0	0.0	0.0	15.0	0.0	
7	8.0	1.0	0.0	0.0	10.0	0.0	0.0	0.0	0.0	0.0	0.0	0.0	
8	3.0	24.0	0.0	0.0	28.0	0.0	0.0	0.0	0.0	21.0	5.0	10.0	
9	16.0	40.0	3.0	36.0	0.0	22.0	0.0	0.0	0.0	77.0	0.0	0.0	
10	0.0	0.0	0.0	0.0	1.0	0.0	0.0	0.0	0.0	0.0	3.0	7.0	
11	4.0	0.0	0.0	0.0	10.0	0.0	0.0	11.0	0.0	0.0	0.0	0.0	
12	33.0	0.0	0.0	0.0	4.0	0.0	0.0	0.0	29.0	4.0	11.0	13.0	
13	0.0	10.0	0.0	0.0	0.0	0.0	0.0	0.0	20.0	0.0	33.0	15.0	
14	0.0	0.0	7.0	10.0	0.0	0.0	0.0	0.0	0.0	0.0	0.0	0.0	
15	0.0	0.0	0.0	4.0	0.0	0.0	0.0	0.0	0.0	0.0	0.0	0.0	
16	0.0	2.0	0.0	9.0	4.0	0.0	0.0	0.0	0.0	0.0	0.0	0.0	
17	0.0	0.0	10.0	0.0	1.0	0.0	0.0	0.0	0.0	0.0	0.0	0.0	
18	0.0	0.0	0.0	1.0	0.0	0.0	0.0	0.0	0.0	26.0	0.0	0.0	
19	17.0	0.0	2.0	0.0	0.0	0.0	0.0	0.0	55.0	30.0	0.0	0.0	
20	0.0	0.0	0.0	61.0	0.0	0.0	0.0	0.0	50.0	2.0	0.0	12.0	
21	7.0	20.0	0.0	44.0	3.0	0.0	0.0	0.0	62.0	0.0	20.0	0.0	
22	12.0	38.0	0.0	0.0	4.0	0.0	0.0	14.0	35.0	0.0	0.0	0.0	
23	0.0	0.0	15.0	45.0	76.0	0.0	0.0	0.0	0.0	0.0	1.0	0.0	
24	10.0	52.0	25.0	7.0	0.0	7.0	0.0	0.0	25.0	0.0	3.0	0.0	
25	0.0	6.0	0.0	0.0	0.0	0.0	0.0	10.0	0.0	6.0	0.0	0.0	
26	0.0	36.0	0.0	0.0	5.0	16.0	0.0	0.0	0.0	0.0	0.0	0.0	
27	9.0	6.0	0.0	2.0	0.0	0.0	0.0	0.0	0.0	0.0	3.0	0.0	
28	0.0	0.0	0.0	19.0	0.0	0.0	0.0	0.0	0.0	0.0	0.0	0.0	
29	0.0		0.0	0.0	0.0	0.0	0.0	0.0	0.0	0.0	0.0	0.0	
30	0.0		0.0	36.0	0.0	0.0	0.0	0.0	0.0	15.0	0.0	0.0	
31	5.0		0.0		4.0		0.0	0.0		33.0		10.0	
Total	133.0	239.0	145.0	308.0	230.0	95.0	33.0	35.0	286.0	239.0	108.0	103.0	Anual
Dias LI.	13	12	8	14	16	5	1	3	8	10	11	7	1954.0



Estación: El Edén
Año : 2014

Dpto: Tolima
Mpio: Libano

Latitud : 4° 58' N
Longitud: 75° 1' W
Altitud: 1350 m

Día	Ene.	Feb.	Mar.	Abr.	May.	Jun.	Jul.	Ago.	Sep.	Oct.	Nov.	Dic.	
1	0.0	77.0	21.0	0.0	15.0	0.0	0.0	0.0	22.0	0.0			
2	0.0	0.0	8.0	0.0	0.0	25.0	50.0	0.0	0.0	0.0			
3	0.0	34.0	2.0	0.0	0.0	17.0	0.0	0.0	0.0	0.0			
4	0.0	0.0	0.0	0.0	15.0	0.0	0.0	0.0	0.0	0.0			
5	19.0	0.0	0.0	25.0	15.0	0.0	0.0	0.0	0.0	31.0			
6	19.0	0.0	0.0	0.0	10.0	0.0	0.0	0.0	0.0	0.0			
7	22.0	0.0	0.0	0.0	10.0	0.0	0.0	0.0	0.0	50.0			
8	0.0	0.0	0.0	0.0	10.0	14.0	7.0	0.0	0.0	30.0			
9	0.0	53.0	0.0	0.0	10.0	0.0	0.0	0.0	0.0	0.0			
10	0.0	0.0	0.0	0.0	20.0	2.0	0.0	0.0	0.0	0.0			
11	0.0	0.0	0.0	10.0	0.0	0.0	0.0	81.0	0.0	6.0			
12	0.0	0.0	31.0	0.0	0.0	0.0	0.0	0.0	0.0	20.0			
13	0.0	0.0	0.0	0.0	0.0	0.0	0.0	0.0	0.0	0.0			
14	0.0	0.0	0.0	10.0	0.0	0.0	0.0	0.0	0.0	0.0			
15	0.0	0.0	0.0	30.0	6.0	0.0	0.0	0.0	0.0	0.0			
16	0.0	2.0	0.0	0.0	0.0	0.0	0.0	0.0	37.0	5.0			
17	0.0	0.0	0.0	20.0	13.0	0.0	0.0	0.0	40.0	20.0			
18	0.0	0.0	0.0	15.0	0.0	0.0	0.0	0.0	13.0	0.0			
19	79.0	0.0	0.0	15.0	0.0	0.0	0.0	0.0	10.0	20.0			
20	24.0	0.0	0.0	13.0	0.0	0.0	0.0	0.0	20.0	0.0			
21	0.0	78.0	0.0	51.0	0.0	0.0	0.0	9.0	30.0	10.0			
22	0.0	0.0	0.0	0.0	0.0	0.0	0.0	0.0	35.0	0.0			
23	0.0	51.0	0.0	0.0	40.0	0.0	0.0	0.0	0.0	10.0			
24	0.0	0.0	0.0	40.0	0.0	0.0	0.0	0.0	0.0	5.0			
25	0.0	11.0	29.0	10.0	0.0	0.0	0.0	0.0	0.0	2.0			
26	0.0	45.0	0.0	10.0	0.0	0.0	0.0	0.0	0.0	0.0			
27	0.0	0.0	0.0	13.0	0.0	0.0	0.0	0.0	0.0	0.0			
28	0.0	0.0	13.0	23.0	0.0	0.0	0.0	0.0	0.0	10.0			
29	0.0		0.0	0.0	10.0	8.0	0.0	0.0	0.0	10.0			
30	0.0		0.0	15.0	0.0	0.0	0.0	0.0	0.0	15.0			
31	0.0		0.0		25.0		0.0	0.0		0.0			
Total	163.0	351.0	104.0	300.0	199.0	66.0	57.0	90.0	207.0	248.0			Anual
Dias LI.	5	8	6	15	13	5	2	2	8	16			

Estación: Granja La Unión
Año : 2014

Dpto: Tolima
Mpio: Libano

Latitud : 4° 55' N
Longitud: 75° 3' W
Altitud: 1514 m

Día	Ene.	Feb.	Mar.	Abr.	May.	Jun.	Jul.	Ago.	Sep.	Oct.	Nov.	Dic.	
1	0.0	15.0	15.0	0.0	2.0	1.0	0.0	0.0	0.0	0.0	3.0	0.0	
2	13.0	3.0	15.0	0.0	30.0	12.0	38.0	0.0	0.0	0.0	20.0	0.0	
3	0.0	21.0	4.0	1.0	3.0	25.0	0.0	0.0	17.0	0.0	0.0	0.0	
4	4.0	9.0	2.0	10.0	12.0	1.0	3.0	0.0	0.0	13.0	0.0	65.0	
5	0.0	1.0	56.0	1.0	1.0	0.0	10.0	0.0	0.0	25.0	19.0	5.0	
6	8.0	0.0	0.0	0.0	4.0	2.0	0.0	0.0	0.0	7.0	8.0	9.0	
7	12.0	0.0	0.0	0.0	29.0	3.0	0.0	0.0	0.0	70.0	8.0	16.0	
8	9.0	6.0	5.0	0.0	36.0	1.0	0.0	6.0	0.0	38.0	5.0	2.0	
9	20.0	27.0	0.0	4.0	3.0	0.0	0.0	0.0	0.0	5.0	25.0	6.0	
10	0.0	4.0	1.0	0.0	31.0	15.0	0.0	0.0	3.0	3.0	29.0	8.0	
11	19.0	0.0	15.0	0.0	5.0	0.0	3.0	52.0	46.0	0.0	8.0	6.0	
12	25.0	25.0	3.0	0.0	4.0	0.0	0.0	0.0	35.0	6.0	21.0	8.0	
13	0.0	5.0	4.0	0.0	0.0	0.0	0.0	0.0	30.0	0.0	28.0	40.0	
14	0.0	0.0	0.0	4.0	3.0	0.0	0.0	0.0	11.0	0.0	9.0	6.0	
15	3.0	0.0	0.0	11.0	4.0	0.0	0.0	0.0	0.0	0.0	3.0	0.0	
16	0.0	15.0	0.0	18.0	7.0	0.0	0.0	0.0	9.0	5.0	2.0	19.0	
17	0.0	0.0	6.0	9.0	2.0	0.0	0.0	0.0	20.0	3.0	0.0	5.0	
18	0.0	17.0	0.0	1.0	0.0	0.0	0.0	0.0	0.0	26.0	0.0	0.0	
19	0.0	0.0	0.0	8.0	0.0	0.0	0.0	0.0	12.0	36.0	5.0	6.0	
20	36.0	6.0	0.0	0.0	0.0	0.0	0.0	0.0	23.0	4.0	12.0	5.0	
21	25.0	32.0	0.0	54.0	0.0	0.0	0.0	0.0	40.0	3.0	23.0	8.0	
22	4.0	1.0	0.0	4.0	7.0	0.0	0.0	7.0	25.0	29.0	0.0	0.0	
23	0.0	23.0	4.0	57.0	30.0	0.0	0.0	0.0	13.0	0.0	0.0	0.0	
24	0.0	45.0	9.0	1.0	0.0	3.0	0.0	3.0	0.0	0.0	0.0	0.0	
25	13.0	42.0	0.0	25.0	0.0	7.0	0.0	7.0	0.0	7.0	0.0	11.0	
26	0.0	1.0	3.0	2.0	0.0	0.0	0.0	0.0	0.0	13.0	3.0	0.0	
27	21.0	0.0	0.0	1.0	0.0	0.0	0.0	0.0	0.0	2.0	3.0	0.0	
28	1.0	7.0	0.0	20.0	2.0	11.0	0.0	5.0	0.0	0.0	9.0	0.0	
29	0.0		0.0	0.0	25.0	0.0	0.0	0.0	0.0	6.0	1.0	0.0	
30	0.0		0.0	21.0	0.0	0.0	0.0	0.0	0.0	48.0	0.0	0.0	
31	0.0		0.0		15.0		0.0	0.0		27.0		14.0	
Total	213.0	305.0	142.0	252.0	255.0	81.0	54.0	80.0	284.0	376.0	244.0	239.0	Anual 2525.0
Dias LI.	15	20	14	19	21	11	4	6	13	21	21	18	

Estación: El Recreo
Año : 2014

Dpto: Tolima
Mpio: Ortega

Latitud : 4° 3' N
Longitud: 75° 18' W
Altitud: 1504 m

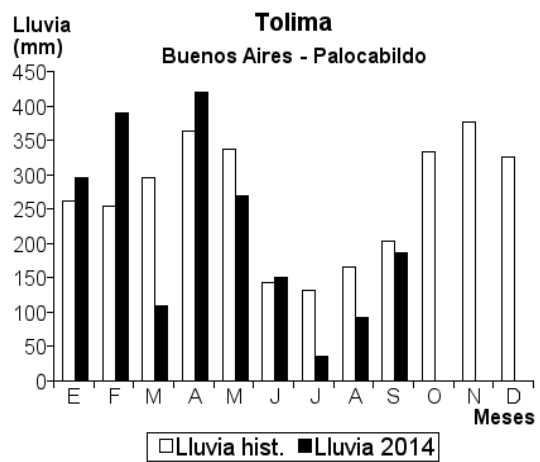
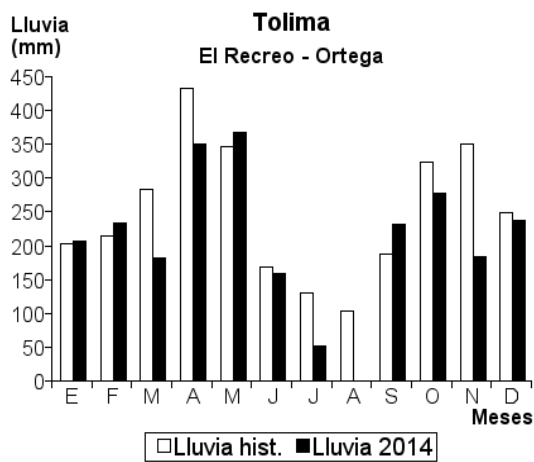
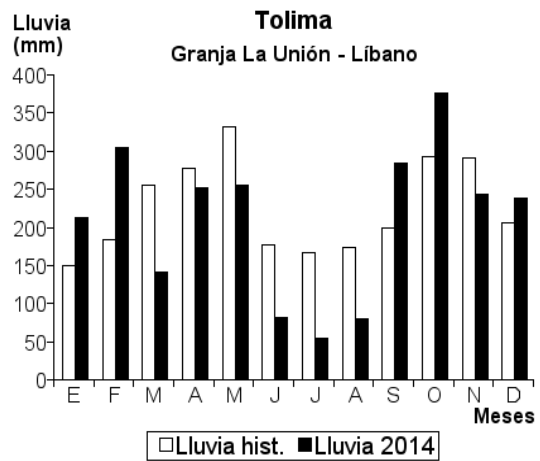
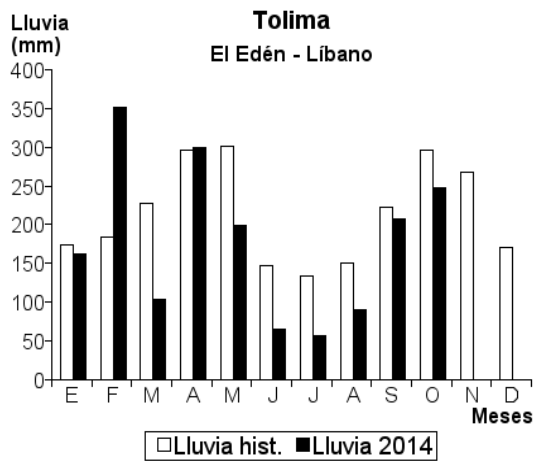
Día	Ene.	Feb.	Mar.	Abr.	May.	Jun.	Jul.	Ago.	Sep.	Oct.	Nov.	Dic.	
1	0.0	0.0	0.0	0.0	0.0	22.0	52.0	0.0	0.0	0.0	40.0	0.0	
2	0.0	16.0	0.0	0.0	39.0	20.0	0.0	0.0	0.0	0.0	0.0	0.0	
3	0.0	0.0	0.0	0.0	21.0	107.0	0.0	0.0	0.0	0.0	0.0	20.0	
4	0.0	0.0	66.0	0.0	33.0	0.0	0.0	0.0	0.0	0.0	0.0	0.0	
5	43.0	0.0	0.0	0.0	0.0	0.0	0.0	0.0	0.0	11.0	0.0	0.0	
6	40.0	0.0	0.0	0.0	24.0	0.0	0.0	0.0	0.0	0.0	0.0	0.0	
7	0.0	10.0	17.0	0.0	0.0	0.0	0.0	0.0	0.0	12.0	44.0	30.0	
8	0.0	0.0	0.0	0.0	45.0	0.0	0.0	0.0	0.0	89.0	0.0	0.0	
9	0.0	0.0	0.0	0.0	0.0	10.0	0.0	0.0	0.0	0.0	15.0	10.0	
10	0.0	0.0	0.0	0.0	0.0	0.0	0.0	0.0	0.0	15.0	11.0	10.0	
11	0.0	0.0	0.0	0.0	0.0	0.0	0.0	0.0	19.0	0.0	0.0	0.0	
12	0.0	0.0	0.0	0.0	29.0	0.0	0.0	0.0	0.0	0.0	0.0	30.0	
13	0.0	0.0	0.0	0.0	0.0	0.0	0.0	0.0	0.0	0.0	0.0	0.0	
14	0.0	41.0	0.0	0.0	0.0	0.0	0.0	0.0	0.0	0.0	0.0	0.0	
15	0.0	16.0	34.0	0.0	0.0	0.0	0.0	0.0	0.0	0.0	0.0	0.0	
16	0.0	0.0	0.0	34.0	28.0	0.0	0.0	0.0	0.0	0.0	0.0	19.0	
17	0.0	0.0	0.0	0.0	0.0	0.0	0.0	0.0	65.0	0.0	0.0	0.0	
18	39.0	0.0	0.0	50.0	0.0	0.0	0.0	0.0	0.0	22.0	25.0	0.0	
19	21.0	23.0	0.0	0.0	0.0	0.0	0.0	0.0	65.0	80.0	0.0	0.0	
20	0.0	26.0	0.0	0.0	0.0	0.0	0.0	0.0	62.0	0.0	0.0	0.0	
21	0.0	0.0	0.0	46.0	24.0	0.0	0.0	0.0	0.0	0.0	24.0	0.0	
22	0.0	0.0	0.0	0.0	0.0	0.0	0.0	0.0	0.0	0.0	0.0	0.0	
23	0.0	0.0	0.0	37.0	29.0	0.0	0.0	0.0	0.0	0.0	0.0	0.0	
24	0.0	36.0	0.0	0.0	0.0	0.0	0.0	0.0	0.0	20.0	0.0	39.0	
25	22.0	30.0	17.0	30.0	0.0	0.0	0.0	0.0	20.0	0.0	24.0	0.0	
26	0.0	35.0	47.0	39.0	0.0	0.0	0.0	0.0	0.0	0.0	0.0	0.0	
27	0.0	0.0	0.0	0.0	0.0	0.0	0.0	0.0	0.0	15.0	0.0	80.0	
28	0.0	0.0	0.0	65.0	0.0	0.0	0.0	0.0	0.0	0.0	0.0	0.0	
29	41.0		0.0	0.0	36.0	0.0	0.0	0.0	0.0	13.0	0.0	0.0	
30	0.0		0.0	50.0	0.0	0.0	0.0	0.0	0.0	0.0	0.0	0.0	
31	0.0		0.0		59.0		0.0	0.0		0.0		0.0	
Total	206.0	233.0	181.0	351.0	367.0	159.0	52.0	0.0	231.0	277.0	183.0	238.0	Anual 2478.0
Dias LI.	6	9	5	8	11	4	1	0	5	9	7	8	

Estación: Buenos Aires
Año : 2014

Dpto: Tolima
Mpio: Palocabildo

Latitud : 5° 8' N
Longitud: 75° 1' W
Altitud: 1410 m

Día	Ene.	Feb.	Mar.	Abr.	May.	Jun.	Jul.	Ago.	Sep.	Oct.	Nov.	Dic.	
1	0.0	10.0	15.0	0.0	5.0	0.0	0.0	0.0	0.0				
2	40.0	5.0	0.0	0.0	30.0	0.0	0.0	25.0	0.0	0.0			
3	10.0	15.0	5.0	0.0	5.0	35.0	0.0	0.0	84.0				
4	0.0	30.0	0.0	15.0	45.0	0.0	5.0	0.0	0.0				
5	35.0	5.0	15.0	0.0	5.0	0.0	0.0	0.0	0.0				
6	0.0	0.0	0.0	5.0	15.0	0.0	0.0	0.0	0.0				
7	0.0	0.0	10.0	0.0	5.0	0.0	5.0	0.0	0.0				
8	0.0	20.0	0.0	30.0	50.0	0.0	0.0	18.0	0.0				
9	0.0	0.0	5.0	0.0	30.0	0.0	0.0	0.0	0.0				
10	0.0	0.0	0.0	5.0	15.0	0.0	0.0	0.0	12.0				
11	30.0	0.0	0.0	0.0	0.0	0.0	0.0	75.0	0.0				
12	0.0	65.0	5.0	0.0	0.0	5.0	0.0	0.0	28.0				
13	20.0	0.0	0.0	0.0	0.0	0.0	0.0	0.0	0.0				
14	0.0	0.0	0.0	0.0	0.0	0.0	0.0	0.0	0.0				
15	10.0	5.0	0.0	0.0	5.0	0.0	0.0	0.0	0.0				
16	10.0	0.0	0.0	50.0	0.0	0.0	0.0	0.0	0.0				
17	30.0	60.0	10.0	0.0	0.0	0.0	0.0	0.0	42.0				
18	0.0	0.0	0.0	20.0	0.0	0.0	0.0	0.0	0.0				
19	0.0	0.0	0.0	25.0	10.0	0.0	0.0	0.0	20.0				
20	5.0	0.0	0.0	5.0	0.0	0.0	0.0	0.0	0.0				
21	0.0	40.0	5.0	100.0	0.0	0.0	0.0	0.0	0.0				
22	0.0	55.0	0.0	5.0	5.0	70.0	0.0	0.0	0.0				
23	0.0	0.0	0.0	50.0	15.0	0.0	0.0	0.0	0.0				
24	0.0	10.0	5.0	5.0	0.0	0.0	0.0	0.0	0.0				
25	40.0	5.0	5.0	40.0	5.0	0.0	0.0	0.0	0.0				
26	10.0	40.0	0.0	0.0	0.0	35.0	0.0	0.0	0.0				
27	0.0	5.0	0.0	5.0	0.0	0.0	0.0	0.0	0.0				
28	5.0	20.0	30.0	10.0	10.0	0.0	0.0	0.0	0.0				
29	40.0		0.0	35.0	15.0	5.0	0.0	0.0	0.0				
30	5.0		0.0	15.0	0.0	0.0	0.0	0.0	0.0				
31	5.0		0.0		0.0		0.0	0.0					
Total	295.0	390.0	110.0	420.0	270.0	150.0	35.0	93.0	186.0				Anual
Dias LI.	15	16	11	17	17	5	3	2	5				



Estación: Santa Bárbara
Año : 2014

Dpto: Tolima
Mpio: Santa Isabel

Latitud : 4° 46' N
Longitud: 75° 2' W
Altitud: 1670 m

Día	Ene.	Feb.	Mar.	Abr.	May.	Jun.	Jul.	Ago.	Sep.	Oct.	Nov.	Dic.	
1	14.0	0.0	0.0	0.0	0.0	13.0	10.0	0.0	0.0	0.0	0.0	0.0	
2	0.0	0.0	5.0	0.0	39.0	0.0	0.0	0.0	0.0	0.0	0.0	0.0	
3	0.0	7.0	6.0	0.0	2.0	10.0	0.0	0.0	11.0	0.0	0.0	0.0	
4	0.0	4.0	0.0	8.0	0.0	0.0	5.0	0.0	0.0	18.0	9.0	40.0	
5	7.0	0.0	10.0	0.0	13.0	0.0	0.0	0.0	0.0	21.0	30.0	0.0	
6	74.0	0.0	0.0	7.0	0.0	0.0	1.0	0.0	0.0	0.0	64.0	1.0	
7	0.0	0.0	0.0	0.0	0.0	0.0	0.0	0.0	0.0	13.0	0.0	17.0	
8	0.0	13.0	0.0	0.0	34.0	0.0	0.0	0.0	0.0	21.0	3.0	0.0	
9	66.0	30.0	30.0	10.0	0.0	0.0	0.0	0.0	0.0	6.0	0.0	0.0	
10	0.0	0.0	0.0	0.0	0.0	0.0	0.0	0.0	4.0	0.0	8.0	0.0	
11	40.0	0.0	3.0	0.0	5.0	0.0	0.0	5.0	0.0	0.0	30.0	0.0	
12	17.0	0.0	0.0	0.0	14.0	0.0	0.0	0.0	25.0	0.0	5.0	0.0	
13	0.0	0.0	0.0	0.0	0.0	0.0	0.0	20.0	15.0	0.0	0.0	0.0	
14	0.0	0.0	0.0	12.0	0.0	0.0	0.0	0.0	10.0	0.0	7.0	25.0	
15	0.0	2.0	10.0	0.0	8.0	0.0	0.0	0.0	0.0	0.0	2.0	0.0	
16	0.0	0.0	0.0	15.0	8.0	15.0	0.0	0.0	0.0	0.0	0.0	50.0	
17	0.0	0.0	15.0	0.0	0.0	0.0	0.0	0.0	43.0	0.0	0.0	0.0	
18	0.0	2.0	0.0	9.0	0.0	0.0	0.0	0.0	0.0	30.0	0.0	30.0	
19	0.0	0.0	0.0	3.0	3.0	0.0	0.0	0.0	20.0	35.0	0.0	0.0	
20	0.0	3.0	0.0	7.0	0.0	10.0	0.0	0.0	20.0	5.0	10.0	20.0	
21	24.0	0.0	0.0	0.0	0.0	0.0	0.0	0.0	30.0	0.0	3.0	0.0	
22	10.0	0.0	0.0	61.0	4.0	0.0	0.0	0.0	0.0	0.0	0.0	0.0	
23	0.0	0.0	0.0	24.0	42.0	0.0	0.0	0.0	10.0	0.0	0.0	0.0	
24	0.0	22.0	16.0	0.0	0.0	20.0	0.0	0.0	0.0	0.0	0.0	0.0	
25	8.0	14.0	0.0	0.0	0.0	0.0	0.0	13.0	0.0	0.0	3.0	0.0	
26	0.0	7.0	1.0	0.0	5.0	0.0	0.0	0.0	0.0	5.0	1.0	0.0	
27	0.0	0.0	0.0	0.0	0.0	12.0	0.0	0.0	0.0	0.0	0.0	0.0	
28	27.0	5.0	0.0	60.0	0.0	0.0	0.0	15.0	0.0	0.0	0.0	0.0	
29	0.0		0.0	0.0	0.0	13.0	0.0	0.0	0.0	10.0	0.0	0.0	
30	0.0		0.0	45.0	0.0	0.0	0.0	0.0	0.0	12.0	0.0	0.0	
31	0.0		0.0		0.0		0.0			2.0		15.0	
Total	287.0	109.0	96.0	261.0	177.0	93.0	16.0	53.0	188.0	178.0	175.0	198.0	Anual 1831.0
Dias LI.	10	11	9	12	12	7	3	4	10	12	13	8	

Estación: El Tucuy
Año : 2014

Dpto: Tolima
Mpio: Villarrica

Latitud : 3° 58' N
Longitud: 74° 35' W
Altitud: 1452 m

Día	Ene.	Feb.	Mar.	Abr.	May.	Jun.	Jul.	Ago.	Sep.	Oct.	Nov.	Dic.	
1	0.0	0.0	15.5	0.0	0.2	1.3	0.0	0.0					
2	0.8	0.0	2.6	0.0	5.4	11.8	1.9	0.7					
3	0.1	0.0	72.4	0.5	0.0	0.2	0.0	4.3					
4	0.0	3.3	9.3	23.5	19.4	0.0	1.1	0.4					
5	5.9	19.9	4.2	4.6	12.5	0.0	0.1	3.3					
6	0.9	19.7	0.6	0.8	29.0	16.0	0.0	0.0					
7	6.2	11.0	12.9	0.0	2.6	1.6	0.5	0.0					
8	45.0	0.9	0.0	2.7	95.6	0.2	0.3	0.9					
9	5.4	1.8	20.8	0.4	2.0	4.7	1.0	0.1					
10	2.9	0.0	10.6	0.0	35.2	0.3	0.0	0.0					
11	2.8	0.8	2.9	0.0	18.2	0.0	1.4	0.0					
12	0.0	0.2	2.0	0.0	4.7	0.9	0.8	5.2					
13	0.0	2.9	2.3	0.0	0.0	0.0	0.5	4.0					
14	0.0	1.8	0.1	13.8	12.0	9.7	0.0	0.0					
15	0.0	0.0	1.8	27.8	15.5	1.4	0.0	0.0					
16	0.0	1.0	0.0	44.2	0.5	0.3	0.0	0.0					
17	0.0	17.6	0.0	2.6	1.6	3.6	0.2	0.0					
18	0.3	4.4	10.3	8.1	2.0	1.3	0.0	2.9					
19	23.1	30.5	22.7	7.5	1.2	0.3	0.0	0.0					
20	1.2	64.4	0.0	0.7	2.4	0.0	1.7	0.0					
21	0.0	3.2	0.0	11.9	25.6	0.4	7.9	0.0					
22	0.0	0.4	0.7	25.2	4.1	0.0	0.0	0.0					
23	0.1	10.5	1.4	18.5	1.8	0.7	0.1	0.0					
24	0.9	18.0	2.8	2.3	0.0	3.2	0.0	0.3					
25	0.0	20.9	16.5	6.4	0.0	12.2	0.6	0.2					
26	30.2	0.0	46.1	11.8	4.2	0.0	0.0	4.2					
27	0.0	31.8	0.0	2.4	0.9	0.0	3.1	1.1					
28	1.6	10.3	0.0	7.2	0.2	2.4	0.0						
29	0.0		0.0	1.8	6.6	0.4	0.0						
30	15.4		0.0	17.3	3.9	4.6	0.0						
31	0.0		0.0		0.0		0.0						
Total	142.8	275.3	258.5	242.0	307.3	77.5	21.2						Anual
Dias LI.	17	22	21	23	26	22	15						

Estación: El Placer
Año : 2014

Dpto: Valle
Mpio: Ansermanuevo

Latitud : 4° 47' N
Longitud: 76° 4' W
Altitud: 1744 m

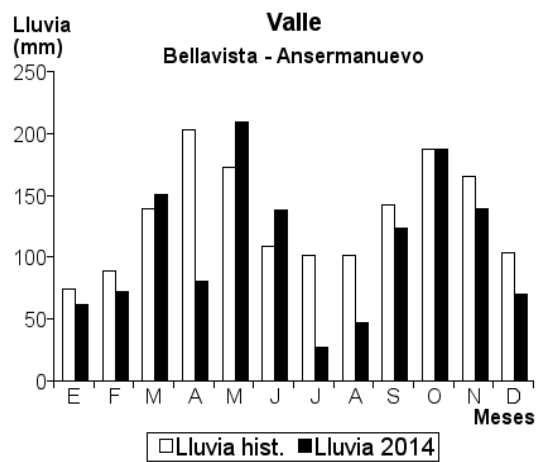
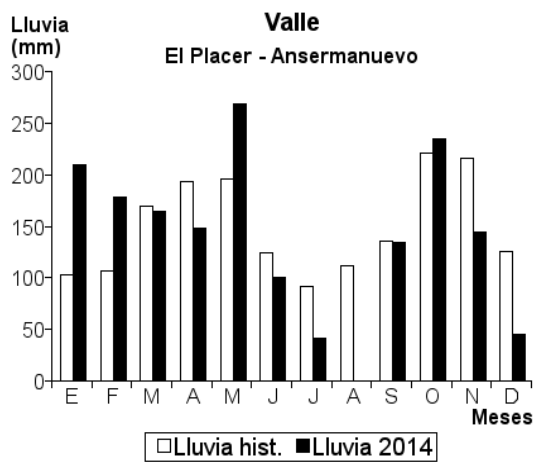
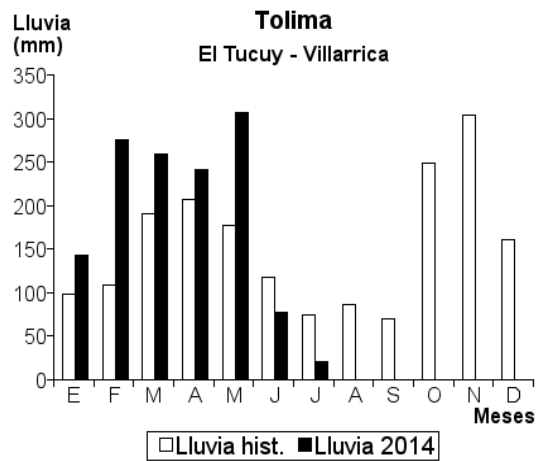
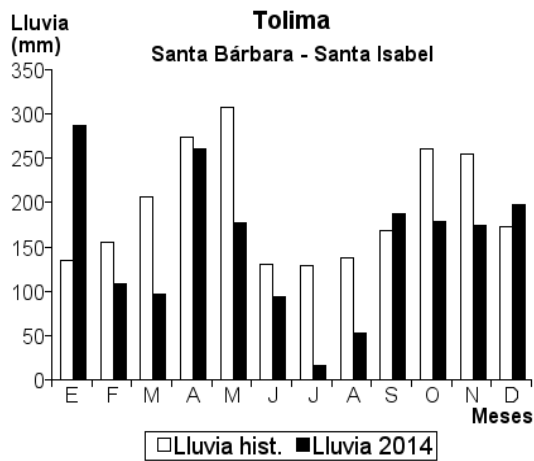
Día	Ene.	Feb.	Mar.	Abr.	May.	Jun.	Jul.	Ago.	Sep.	Oct.	Nov.	Dic.	
1	50.0	0.0	0.0	19.0	0.0	0.0	0.0		0.0	0.0	0.0	0.0	
2	0.0	55.0	0.0	0.0	0.0	0.0	0.0		0.0	0.0	27.0	0.0	
3	0.0	0.0	0.0	0.0	0.0	0.0	0.0		14.0	0.0	28.0	0.0	
4	0.0	0.0	0.0	0.0	43.0	0.0	0.0		0.0	0.0	0.0	0.0	
5	0.0	0.0	10.0	0.0	5.0	43.0	0.0		0.0	13.0	24.0	0.0	
6	50.0	23.0	35.0	0.0	0.0	0.0	0.0		0.0	11.0	9.0	0.0	
7	0.0	0.0	0.0	20.0	0.0	0.0	0.0		0.0	43.0	0.0	0.0	
8	0.0	0.0	42.0	0.0	0.0	0.0	6.0		9.0	0.0	0.0	15.0	
9	21.0	0.0	0.0	0.0	0.0	5.0	0.0		0.0	0.0	26.0	17.0	
10	0.0	5.0	0.0	0.0	65.0	0.0	0.0		0.0	11.0	25.0	13.0	
11	0.0	0.0	20.0	0.0	0.0	0.0	0.0		17.0	9.0	5.0	0.0	
12	44.0	12.0	0.0	0.0	0.0	0.0	0.0		0.0	15.0	0.0	0.0	
13	0.0	0.0	25.0	0.0	0.0	0.0	0.0		0.0	27.0	0.0	0.0	
14	0.0	0.0	21.0	0.0	0.0	0.0	0.0		28.0	0.0	0.0	0.0	
15	0.0	0.0	0.0	0.0	0.0	0.0	0.0		0.0	0.0	0.0	0.0	
16	0.0	27.0	0.0	0.0	0.0	0.0	0.0		0.0	45.0	0.0	0.0	
17	0.0	9.0	0.0	0.0	0.0	0.0	0.0		13.0	0.0	0.0	0.0	
18	15.0	0.0	0.0	0.0	0.0	0.0	0.0		0.0	0.0	0.0	0.0	
19	0.0	0.0	0.0	0.0	0.0	0.0	0.0		0.0	30.0	0.0	0.0	
20	0.0	0.0	0.0	0.0	25.0	0.0	0.0		0.0	0.0	0.0	0.0	
21	0.0	0.0	0.0	37.0	30.0	0.0	0.0		32.0	0.0	0.0	0.0	
22	0.0	47.0	0.0	30.0	0.0	0.0	0.0		12.0	0.0	0.0	0.0	
23	0.0	0.0	0.0	0.0	19.0	0.0	0.0		0.0	0.0	0.0	0.0	
24	0.0	0.0	0.0	14.0	0.0	0.0	0.0		0.0	0.0	0.0	0.0	
25	0.0	0.0	0.0	0.0	0.0	53.0	0.0		0.0	0.0	0.0	0.0	
26	30.0	0.0	11.0	13.0	0.0	0.0	0.0		0.0	21.0	0.0	0.0	
27	0.0	0.0	0.0	0.0	0.0	0.0	0.0		0.0	0.0	0.0	0.0	
28	0.0	0.0	0.0	15.0	0.0	0.0	0.0		9.0	0.0	0.0	0.0	
29	0.0	0.0	0.0	0.0	81.0	0.0	0.0		0.0	0.0	0.0	0.0	
30	0.0	0.0	0.0	0.0	0.0	0.0	36.0		0.0	10.0	0.0	0.0	
31	0.0	0.0	0.0	0.0	0.0	0.0	0.0		0.0	0.0	0.0	0.0	
Total	210.0	178.0	164.0	148.0	268.0	101.0	42.0		134.0	235.0	144.0	45.0	Anual
Dias LI.	6	7	7	7	7	3	2		8	11	7	3	

Estación: Bellavista
Año : 2014

Dpto: Valle
Mpio: Ansermanuevo

Latitud : 4° 45' N
Longitud: 76° 6' W
Altitud: 1528 m

Día	Ene.	Feb.	Mar.	Abr.	May.	Jun.	Jul.	Ago.	Sep.	Oct.	Nov.	Dic.	
1	0.0	0.0	20.0	0.0	0.0	0.0	5.0	0.0	0.0	0.0	3.0	0.0	
2	0.0	0.0	25.0	0.0	6.0	0.0	0.0	0.0	0.0	0.0	6.0	0.0	
3	0.0	20.0	5.0	0.0	0.0	1.0	0.0	0.0	2.0	6.0	8.0	8.0	
4	0.0	0.0	0.0	0.0	0.0	0.0	0.0	0.0	0.0	3.0	15.0	0.0	
5	20.0	0.0	10.0	0.0	0.0	28.0	0.0	0.0	0.0	10.0	20.0	0.0	
6	0.0	0.0	6.0	0.0	15.0	0.0	0.0	0.0	5.0	5.0	13.0	5.0	
7	0.0	0.0	4.0	0.0	6.0	35.0	0.0	3.0	0.0	12.0	7.0	3.0	
8	0.0	0.0	0.0	5.0	5.0	0.0	3.0	0.0	0.0	3.0	1.0	11.0	
9	19.0	0.0	7.0	0.0	10.0	0.0	0.0	20.0	6.0	4.0	5.0	7.0	
10	2.0	0.0	0.0	10.0	20.0	4.0	0.0	0.0	0.0	10.0	8.0	10.0	
11	0.0	0.0	0.0	0.0	0.0	0.0	0.0	0.0	0.0	1.0	3.0	0.0	
12	0.0	10.0	3.0	0.0	4.0	0.0	0.0	0.0	15.0	2.0	10.0	0.0	
13	0.0	0.0	14.0	0.0	10.0	0.0	0.0	0.0	5.0	6.0	5.0	3.0	
14	0.0	0.0	0.0	0.0	5.0	25.0	0.0	0.0	3.0	15.0	2.0	6.0	
15	0.0	0.0	12.0	10.0	20.0	0.0	0.0	0.0	7.0	9.0	3.0	10.0	
16	0.0	0.0	0.0	0.0	3.0	0.0	0.0	5.0	10.0	7.0	9.0	0.0	
17	0.0	0.0	6.0	0.0	5.0	0.0	0.0	0.0	13.0	10.0	4.0	0.0	
18	0.0	5.0	0.0	0.0	0.0	0.0	0.0	0.0	8.0	2.0	7.0	0.0	
19	6.0	0.0	0.0	0.0	10.0	0.0	0.0	0.0	30.0	0.0	0.0	0.0	
20	0.0	7.0	0.0	0.0	5.0	0.0	0.0	0.0	0.0	13.0	0.0	0.0	
21	5.0	10.0	0.0	0.0	19.0	0.0	0.0	3.0	6.0	10.0	0.0	3.0	
22	10.0	0.0	3.0	0.0	5.0	0.0	0.0	6.0	3.0	4.0	6.0	1.0	
23	0.0	0.0	5.0	2.0	0.0	0.0	0.0	10.0	0.0	1.0	0.0	0.0	
24	0.0	0.0	15.0	6.0	0.0	20.0	0.0	0.0	0.0	8.0	1.0	0.0	
25	0.0	3.0	10.0	3.0	0.0	25.0	0.0	0.0	0.0	5.0	3.0	0.0	
26	0.0	7.0	6.0	10.0	0.0	0.0	0.0	0.0	0.0	13.0	0.0	0.0	
27	0.0	10.0	0.0	0.0	3.0	0.0	0.0	0.0	0.0	0.0	0.0	0.0	
28	0.0	0.0	0.0	35.0	40.0	0.0	0.0	0.0	0.0	6.0	0.0	0.0	
29	0.0	0.0	0.0	0.0	12.0	0.0	19.0	0.0	10.0	10.0	0.0	3.0	
30	0.0	0.0	0.0	0.0	6.0	0.0	0.0	0.0	0.0	3.0	0.0	0.0	
31	0.0	0.0	0.0	0.0	0.0	0.0	0.0	0.0	0.0	9.0	0.0	0.0	
Total	62.0	72.0	151.0	81.0	209.0	138.0	27.0	47.0	123.0	187.0	139.0	70.0	Anual
Dias LI.	6	8	16	8	20	7	3	6	14	27	21	12	1306.0



Estación: El Berrión
Año : 2014

Dpto: Valle
Mpío: Cartago

Latitud : 4° 40' N
Longitud: 75° 50' W
Altitud: 1166 m

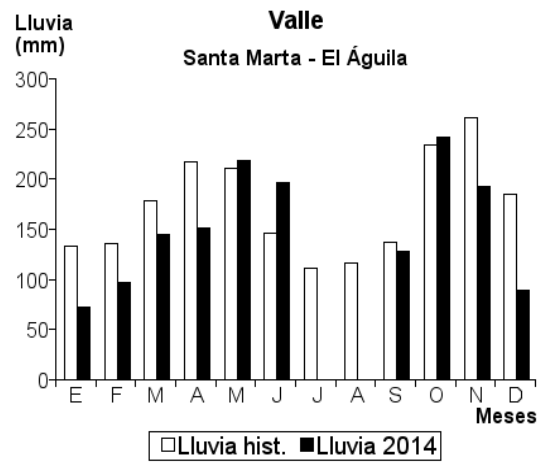
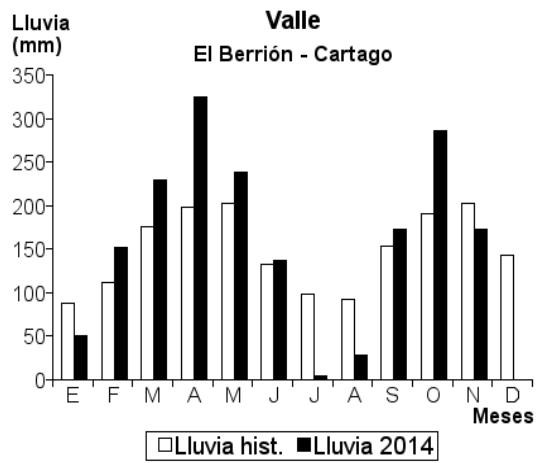
Día	Ene.	Feb.	Mar.	Abr.	May.	Jun.	Jul.	Ago.	Sep.	Oct.	Nov.	Dic.	
1	1.0	0.0	43.0	0.0	10.0	0.0	0.0	0.0	26.0	0.0	0.0	0.0	
2	1.0	0.0	38.0	29.0	0.0	0.0	0.0	3.0	0.0	0.0	14.0		
3	1.0	0.0	2.0	0.0	0.0	0.0	0.0	0.0	0.0	38.0	0.0		
4	1.0	16.0	0.0	0.0	14.0	2.0	0.0	0.0	0.0	0.0	10.0		
5	3.0	0.0	4.0	0.0	28.0	6.0	0.0	0.0	0.0	23.0	6.0		
6	35.0	2.0	36.0	21.0	0.0	4.0	0.0	0.0	0.0	26.0	6.0		
7	0.0	0.0	3.0	0.0	11.0	14.0	2.0	0.0	0.0	42.0	1.0		
8	6.0	13.0	4.0	45.0	0.0	0.0	0.0	0.0	0.0	10.0	10.0		
9	0.0	0.0	2.0	0.0	25.0	0.0	0.0	3.0	0.0	2.0	13.0		
10	0.0	10.0	1.0	0.0	0.0	0.0	0.0	0.0	53.0	13.0	27.0		
11	0.0	0.0	12.0	0.0	0.0	0.0	0.0	4.0	0.0	2.0	10.0		
12	0.0	0.0	0.0	0.0	0.0	0.0	0.0	3.0	0.0	12.0	0.0		
13	0.0	0.0	0.0	0.0	25.0	0.0	0.0	0.0	0.0	0.0	0.0		
14	3.0	3.0	0.0	45.0	9.0	13.0	0.0	0.0	0.0	0.0	12.0		
15	0.0	0.0	3.0	0.0	0.0	0.0	0.0	0.0	7.0	8.0	0.0		
16	0.0	0.0	0.0	0.0	0.0	0.0	0.0	0.0	25.0	12.0	25.0		
17	0.0	40.0	0.0	0.0	0.0	10.0	0.0	0.0	0.0	21.0	2.0		
18	0.0	3.0	11.0	32.0	2.0	0.0	0.0	0.0	0.0	2.0	0.0		
19	0.0	7.0	0.0	0.0	7.0	0.0	0.0	0.0	5.0	0.0	0.0		
20	0.0	7.0	0.0	33.0	0.0	0.0	0.0	0.0	0.0	0.0	10.0		
21	0.0	0.0	0.0	0.0	11.0	0.0	0.0	11.0	30.0	2.0	12.0		
22	0.0	16.0	0.0	11.0	0.0	10.0	0.0	0.0	0.0	3.0	0.0		
23	0.0	0.0	35.0	9.0	0.0	9.0	0.0	0.0	0.0	0.0	0.0		
24	0.0	0.0	10.0	29.0	0.0	41.0	0.0	2.0	3.0	0.0	7.0		
25	0.0	1.0	26.0	5.0	0.0	12.0	3.0	2.0	24.0	6.0	8.0		
26	0.0	5.0	0.0	0.0	0.0	0.0	0.0	0.0	0.0	0.0	0.0		
27	0.0	29.0	0.0	0.0	52.0	0.0	0.0	0.0	0.0	0.0	0.0		
28	0.0	0.0	0.0	20.0	45.0	0.0	0.0	0.0	0.0	10.0	0.0		
29	0.0	0.0	0.0	29.0	0.0	0.0	0.0	0.0	0.0	15.0	0.0		
30	0.0	0.0	0.0	16.0	0.0	16.0	0.0	0.0	0.0	0.0	0.0		
31	0.0	0.0	0.0	0.0	0.0	0.0	0.0	0.0	0.0	39.0	0.0		
Total	51.0	152.0	230.0	324.0	239.0	137.0	5.0	28.0	173.0	286.0	173.0		Anual
Dias LI.	8	13	15	13	12	11	2	7	8	19	16		

Estación: Santa Marta
Año : 2014

Dpto: Valle
Mpío: El Aguila

Latitud : 4° 53' N
Longitud: 76° 3' W
Altitud: 1764 m

Día	Ene.	Feb.	Mar.	Abr.	May.	Jun.	Jul.	Ago.	Sep.	Oct.	Nov.	Dic.	
1	0.0	0.0	0.0	0.0	0.0	20.0			0.0	0.0	12.0	0.0	
2	0.0	0.0	20.0	0.0	0.0	18.0			0.0	0.0	10.0	0.0	
3	0.0	0.0	22.0	0.0	0.0	40.0			16.0	0.0	7.0	0.0	
4	0.0	10.0	10.0	0.0	23.0	0.0			0.0	3.0	0.0	0.0	
5	7.0	0.0	5.0	0.0	0.0	3.0			0.0	0.0	16.0	12.0	
6	13.0	0.0	0.0	0.0	18.0	7.0			0.0	3.0	4.0	4.0	
7	18.0	0.0	8.0	0.0	21.0	15.0			0.0	41.0	0.0	0.0	
8	12.0	5.0	12.0	0.0	5.0	18.0			0.0	43.0	0.0	11.0	
9	0.0	0.0	20.0	5.0	12.0	0.0			0.0	15.0	7.0	0.0	
10	0.0	0.0	0.0	0.0	10.0	0.0			0.0	20.0	9.0	12.0	
11	5.0	0.0	0.0	0.0	0.0	0.0			12.0	8.0	23.0	0.0	
12	0.0	20.0	0.0	0.0	0.0	0.0			0.0	10.0	17.0	11.0	
13	0.0	0.0	6.0	0.0	0.0	0.0			0.0	0.0	3.0	0.0	
14	0.0	0.0	0.0	5.0	0.0	20.0			12.0	0.0	6.0	4.0	
15	0.0	10.0	7.0	14.0	0.0	0.0			0.0	0.0	0.0	15.0	
16	0.0	0.0	0.0	0.0	15.0	0.0			32.0	0.0	0.0	10.0	
17	0.0	0.0	0.0	0.0	0.0	0.0			0.0	5.0	18.0	0.0	
18	0.0	10.0	0.0	0.0	0.0	0.0			10.0	8.0	21.0	0.0	
19	0.0	18.0	0.0	20.0	5.0	0.0			0.0	13.0	0.0	0.0	
20	0.0	0.0	10.0	47.0	25.0	0.0			4.0	0.0	0.0	10.0	
21	0.0	0.0	0.0	5.0	0.0	0.0			7.0	0.0	20.0	0.0	
22	7.0	0.0	0.0	8.0	0.0	0.0			0.0	5.0	0.0	0.0	
23	0.0	0.0	10.0	4.0	0.0	0.0			5.0	0.0	0.0	0.0	
24	0.0	0.0	0.0	0.0	0.0	21.0			30.0	16.0	0.0	0.0	
25	7.0	12.0	15.0	20.0	0.0	35.0			0.0	12.0	6.0	0.0	
26	0.0	0.0	0.0	12.0	0.0	0.0			0.0	19.0	4.0	0.0	
27	0.0	0.0	0.0	8.0	10.0	0.0			0.0	0.0	0.0	0.0	
28	0.0	12.0	0.0	0.0	32.0	0.0			0.0	0.0	0.0	0.0	
29	0.0	0.0	0.0	0.0	22.0	0.0			0.0	10.0	0.0	0.0	
30	3.0	0.0	0.0	3.0	20.0	0.0			0.0	5.0	10.0	0.0	
31	0.0	0.0	0.0	0.0	0.0	0.0			0.0	6.0	0.0	0.0	
Total	72.0	97.0	145.0	151.0	218.0	197.0			128.0	242.0	193.0	89.0	Anual
Dias LI.	8	8	12	12	13	10			9	18	17	9	



El Anuario Meteorológico Cafetero puede consultarse en el portal web www.cenicafe.org

Fotografías: Archivo Cenicafé



Cenicafé

Ciencia, tecnología
e innovación
para la caficultura
colombiana